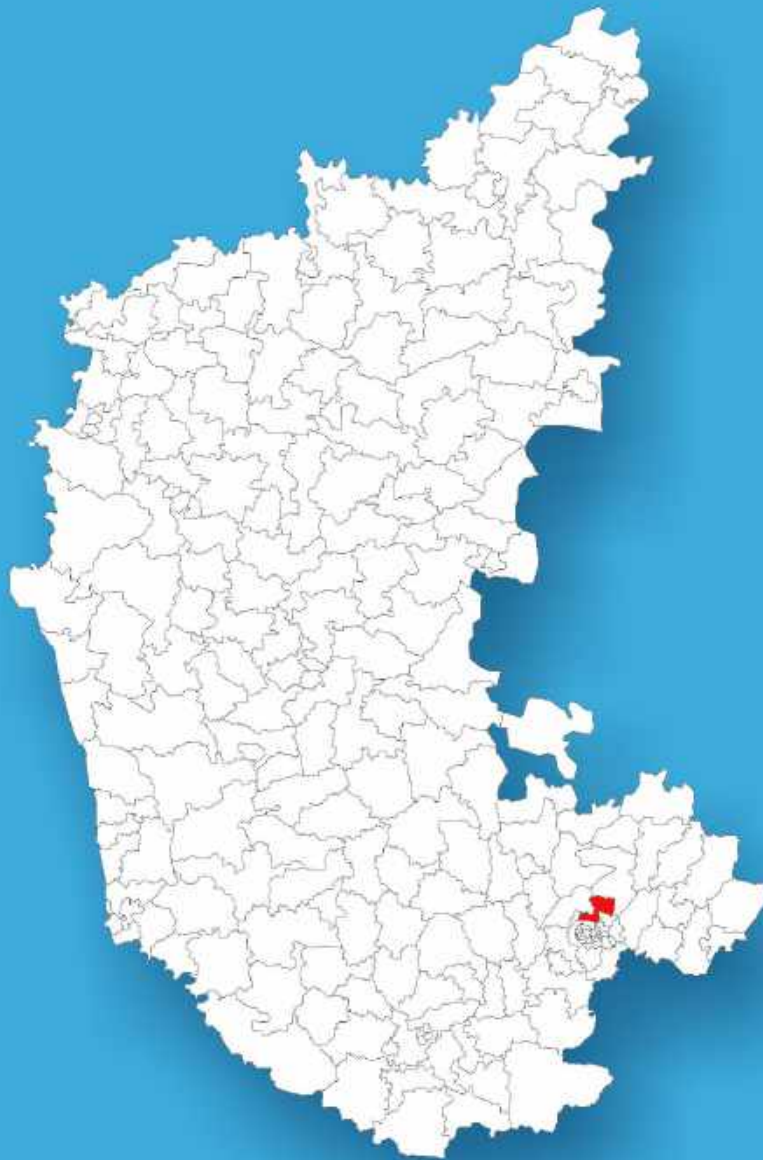




Karnataka

Assembly Factbook™

Byatarayanapura Assembly Constituency

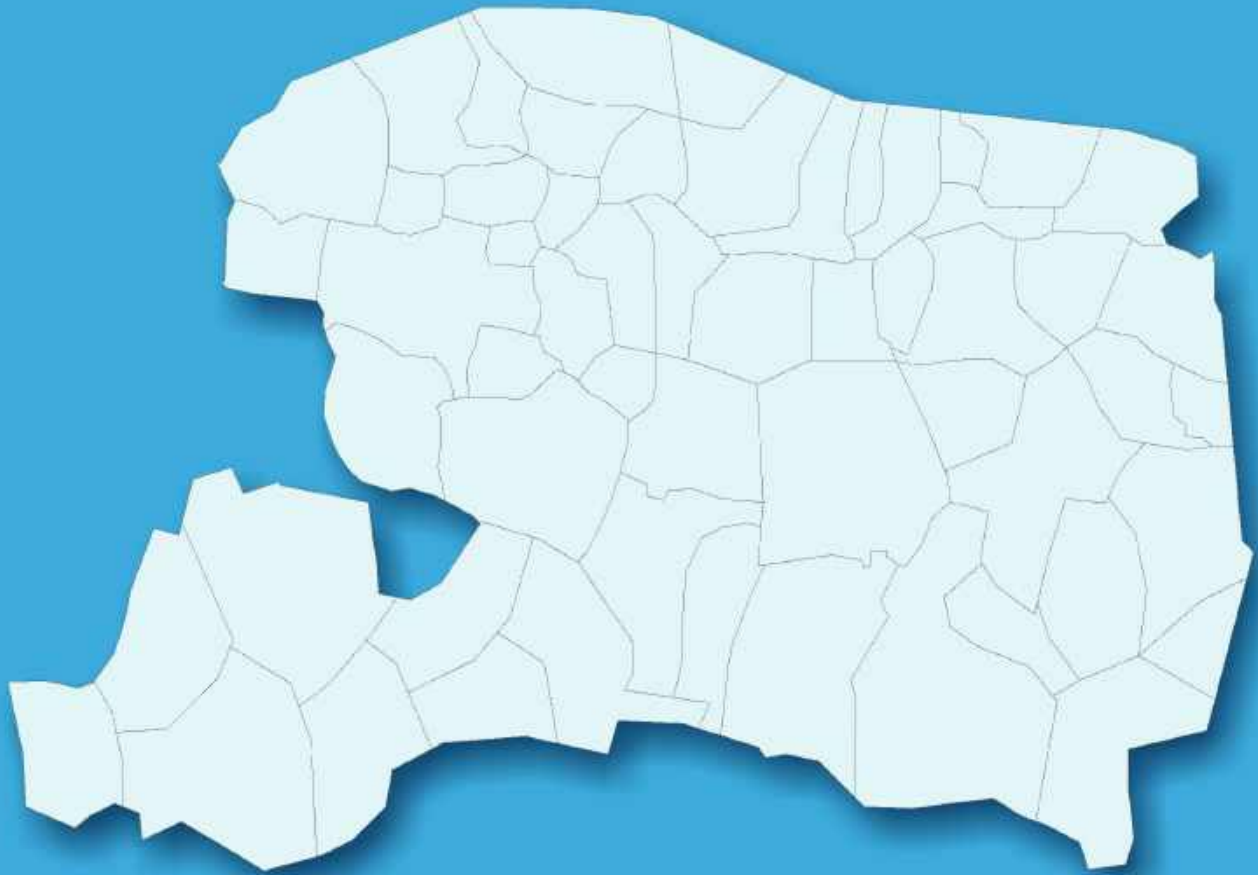


Key Electoral Data of Byatarayanapura
Assembly Constituency (Vidhan Sabha)

Karnataka

Assembly Factbook™

Byatarayanapura Assembly Constituency



Byatarayanapura Vidhan Sabha

Editor & Director

Dr. R.K. Thukral

Research Editor

Dr. Shafeeq Rahman

Compiled, Researched and Published by Datanet India Pvt. Ltd.

D-100, 1st Floor,

Okhla Industrial Area, Phase-I,

New Delhi- 110020.

Ph.: 91-11- 43580781-84

Email : support@indiastatpublications.com

Website : www.indiastatelections.com

Online Book Store :

www.indiastatpublications.com

Report No. : AFB/KA-152-0125

ISBN : 978-93-5763-945-3

First Edition : January, 2018

Eighth Updated Edition : January, 2025

Price : Rs.11500/-

US\$ 310

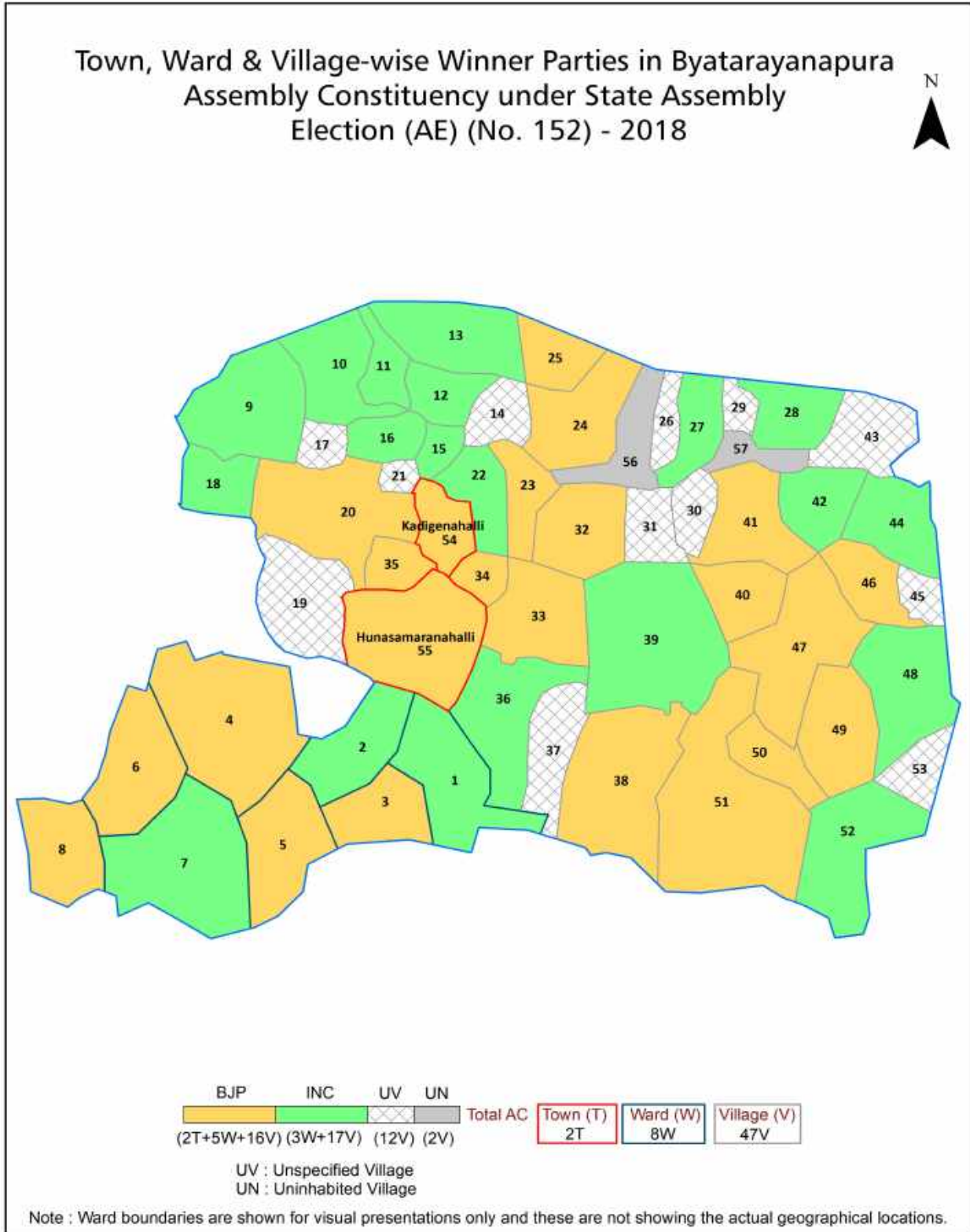
© Datanet India Pvt. Ltd.

All rights reserved. No part of this book may be reproduced, stored in a retrieval system or transmitted in any form or by any means, mechanical photocopying, photographing, scanning, recording or otherwise without the prior written permission of the publisher. Please refer to Disclaimer at page no. 275 for the use of this publication.

Printed in India

No.	Particulars	Page No.
	Introduction	
1	Assembly Constituency - (Vidhan Sabha) at a Glance Features of Assembly as per Delimitation Commission of India (2008)	1-2
	Location and Political Maps	
2	Location Map Boundaries of Assembly Constituency - (Vidhan Sabha) in District Boundaries of Assembly Constituency under Parliamentary Constituency - (Lok Sabha) Town, Ward & Village-wise Winner Parties- 2024, 2023, 2019, 2018, 2014, 2013 and 2009	3-11
	Administrative Setup (2011)	
3	District Sub-district Towns Villages Inhabited Villages Uninhabited Villages Village Panchayat Intermediate Panchayat	12-16
	Demographics (2011)	
4	Population Households Rural/Urban Population Towns, Ward and Villages by Population Size Sex Ratio (Total & 0-6 Years) Religious Population Social Population Literacy Rate	17-19
	Electoral Features	
5	Important Dates of Last Elections Held Electors by Gender Service Electors Voters Voters Turnout Polling Stations & Average Number of Electors per Polling Station Electors by Age Group Present Elected Representatives	20-25
	Historical Summary Election Results	
6	Vote Share of Major Parties Winning Margin (Number & Percentage) Polarity of Parties Summary Result of Assembly Segment of Parliamentary Elections 2024, 2019, 2014 and 2009 Summary Result of Assembly Elections 2023, 2018, 2013 and 2008	26-36
	Polling Station Level Election Results	
7	Name and Number of Polling Station 2024, 2023, 2019, 2018, 2014, 2013 and 2009 Polling Station-wise Electors, Voters & Voters Turnout 2024, 2023, 2019, 2018, 2014, 2013 and 2009 Polling Station wise Elections Results 2024, 2023, 2019, 2018, 2014, 2013 and 2009	37-255
	Share of Assembly Constituency	
8	Share of Assembly Constituency - (Vidhan Sabha) in State, District and Parliamentary Constituency - (Lok Sabha)	256
	Socio-Economic Amenities (2011)	
9	Access to Administrative Units Agricultural, Manufacturing and Industrial Commodities Demographic Indicators Education Health & Manpower Drinking Water Supply Sanitation Entertainment and Recreations Infrastructure Power Food Allocation Distribution and Marketing of Agriculture Commodities Infrastructure Transport and Road Infrastructure Communication Banking and Financial Services Land Use Irrigation Source	258-272
10	Abbreviation & Sources	273-274
11	Disclaimer	275

Location & Political Map



Administrative Setup

List of Village Panchayat & Intermediate Panchayat (Block) Name - 2011

Village Name	Village Panchayat Name	Intermediate Panchayat Name
Arebinnamangala	Bandi Kodige Halli	Bangalore North
Bagalur	Bagalur	Bangalore North
Bandi Kodige Halli	Bandi Kodige Halli	Bangalore North
Bandi Kodigehalli Palya	Bandi Kodige Halli	Bangalore North
Begur	Doddajala	Bangalore North
Bettahalasur	Bettahalasur	Bangalore North
Bilmaranahalli	-	Bangalore North
Boilahalli	Bandi Kodige Halli	Bangalore North
Byanahalli	Chikkajala	Bangalore North
Byappanahalli	Hunasamaranahalli	Bangalore North
Chagalahatti	Marenahalli	Bangalore North
Challamakunte	Marenahalli	Bangalore North
Channahalli	Chikkajala	Bangalore North
Chikkajala	Chikkajala	Bangalore North
Chikkanahalli	Doddajala	Bangalore North
Chokkanahalli	Bettahalasur	Bangalore North
Dasanayakanahalli	Marenahalli	Bangalore North
Doddajala	Doddajala	Bangalore North
Gadenahalli	-	Bangalore North
Gollahalli	Bandi Kodige Halli	Bangalore North
Hosahalli	Hunasamaranahalli	Bangalore North
Hunachur	Bandi Kodige Halli	Bangalore North
Huttanahalli	-	Bangalore North
Huvinayakanahalli	Bandi Kodige Halli	Bangalore North
Kuduragere	-	Bangalore North
Mahadevakodigehalli	Bandi Kodige Halli	Bangalore North
Manchappanahosahalli	Marenahalli	Bangalore North
Maralakunte	Marenahalli	Bangalore North
Maranayakana Halli	Doddajala	Bangalore North

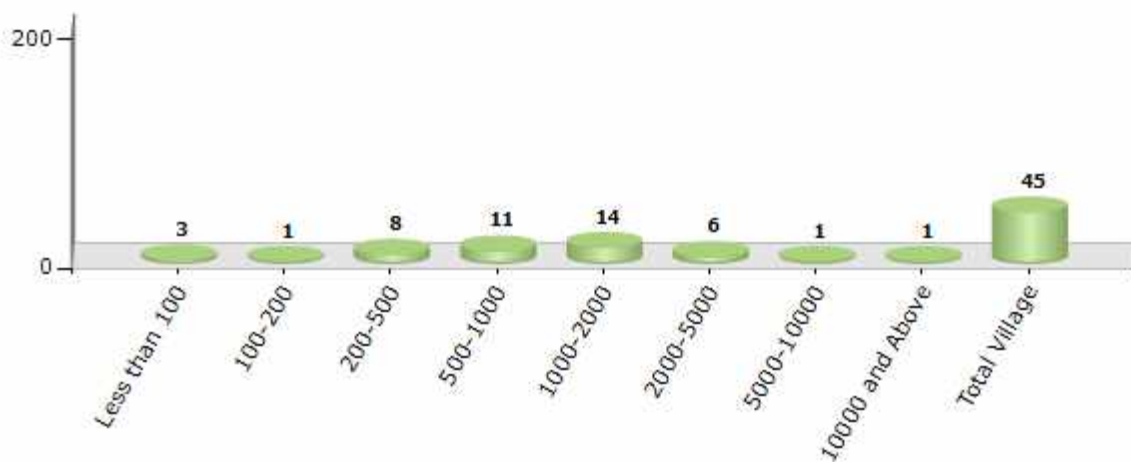
Contd....

Demographics

Number of Villages by Population Size - 2011

Less than 100	100-200	200-500	500-1000	1000-2000	2000-5000	5000-10000	10000 and Above	Total Village
3	1	8	11	14	6	1	1	45

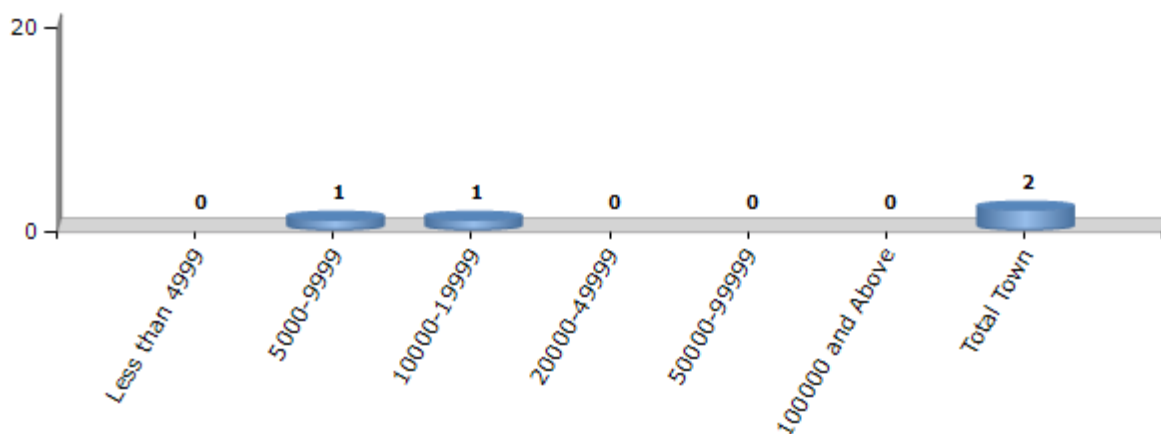
Number of Villages by Population Size - 2011



Number of Towns by Population Size - 2011

Less than 4999	5000-9999	10000-19999	20000-49999	50000-99999	100000 and Above	Total Town
0	1	1	0	0	0	2

Number of Towns by Population Size - 2011

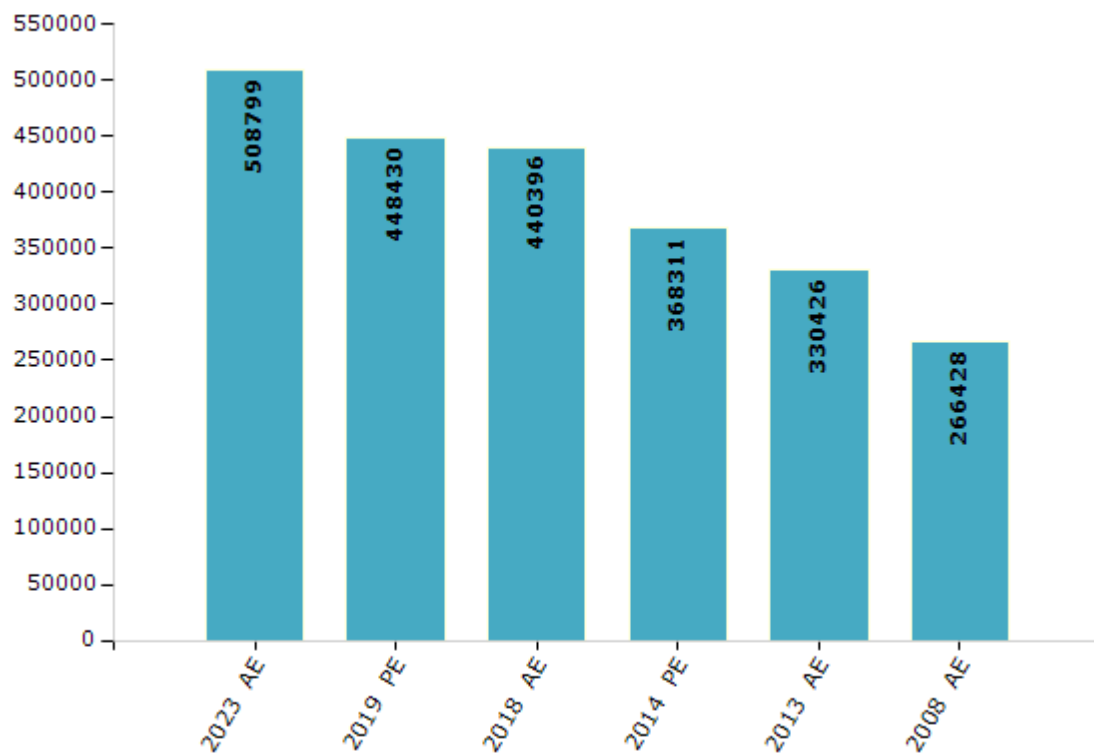


Electoral Features

Electors by Male & Female

Year	Male	Female	Others	Total	Year	Male	Female	Others	Total
2023 AE	262739	245937	123	508799	1999 AE	-	-	-	-
2019 PE	233633	214693	104	448430	1994 AE	-	-	-	-
2018 AE	230115	210203	78	440396	1989 AE	-	-	-	-
2014 PE	193850	174407	54	368311	1985 AE	-	-	-	-
2013 AE	173463	156924	39	330426	1983 AE	-	-	-	-
2009 PE	-	-	-	-	1978 AE	-	-	-	-
2008 AE	140344	126084	-	266428	1972 AE	-	-	-	-
2004 PE	-	-	-	-	1967 AE	-	-	-	-
2004 AE	-	-	-	-	1962 AE	-	-	-	-
1999 PE	-	-	-	-	1957 AE	-	-	-	-

Number of Electors



Note : AE : Assembly Election, PE : Assembly Segment of Parliamentary Election

Historical Summary Election Results

Summary Result of Assembly Election - 2018

Candidate Name	Party	Votes	Votes %
Krishna Byregowda	INC	114964	45.31
A Ravi	BJP	109293	43.08
Chandra T G	JD(S)	22490	8.86
M Ramesh	IND	860	0.34
K Ramesh	IND	688	0.27
Ezaz Pasha	ANC	556	0.22
Ravi Padasalagi	IND	554	0.22
D Ravikumar	IND	339	0.13
Shaik Wasim Ahmed	BJC	304	0.12
Jeelani Fathima	AIMEP	290	0.11
Basavaraj Madivalar	IND	236	0.09
J Mahendranathan	IND	206	0.08
Narendra Kumar	IND	172	0.07
Sheshagiri K	RPSN	136	0.05
Ramesha R	RMVP	111	0.04
T S Prathap Kumar	IND	102	0.04
Nazir Ahmed	IND	98	0.04
Sayed Suhel Basha	DRAPP	80	0.03
Abdul Khadeer	IND	76	0.03
	NOTA	2154	0.85

Polling Station Level Election Results

Number and Name of Polling Stations (PS) (2023)

Number of Polling Stations	Name of Polling Stations	Number of Polling Stations	Name of Polling Stations
1	Govt. Lower Primary School, Thimmasandra	22	Govt Lower Primary School, Room No 2 Beguru
2	Stone Hill Govt. Higher Primary School, Tharahunase, Room No-1	23	Govt. Higher Primary School, Room No 1 Mailanahalli
3	Stone Hill Govt. Higher Primary School, Tharahunase Room No-2	24	Govt Higher Primary School,Room No 2 Mailanahalli
4	Govt. Lower Primary School, Old Building Kuduregere	25	Govt. Lower Primary School, Kadayarappana Halli
5	Govt. Lower Primary School, Gadenahalli	26	Govt Higher Primary School, Room No 1 Bandikodigehalli
6	Govt.Higher Primary School Navarathna Agrahara	27	Govt Higher Primary School,Room No 2 Bandikodigehalli
7	Govt Higher Primary School Tharabanahalli Room No-01	28	Govt. Lower Primary School, Room No.1, Huthanahalli
8	Govt. Higher Primary School, Tharabanahalli Room No 2	29	Govt Lower Primary School Room No-2, Hutthanahalli
9	Govt. Higher Primary School, Chennahalli	30	Govt. Lower Primary School Room No 1, Vidhyanagara Cross
10	Govt. Lower Primary School, Baiyanahalli	31	Govt. Higher Primary School, Room No. 2, Vidhyanagara Cross
11	Govt. Higher Primary School, Chikkajala Room No. 1	32	Govt. Lower Primary School, Room No.3, Vidhyanagara Cross
12	Govt. Higher Primary School, Chikkajala Room No. 2	33	Govt. Lower Primary School, Kadigana Halli
13	Govt Higher Primary School Chikkajala Room No-03	34	Govt. Lower Primary School Room No 4, Vidyanagara Cross
14	Govt Higher Primary School Chikkajala Room No-04	35	Govt. Lower Primary School Vidyanagara Cross Room No -05
15	Govt Higher Primary School, Room No 1, Doddajala	36	Govt. Model Primary School,Room No 1, Betta Halasuru
16	Govt Higher Primary School, Room No.2, Doddajala	37	Govt. Model Primary School,Room No 2, Betta Halasuru
17	Govt. Lower School, Meenukunte Hosuru, Room No 1	38	Govt. Model Primary School,Room No 3, Betta Halasuru
18	Govt Lower Primary School Room No-02 Meenukunte Hosuru	39	Govt. Model Primary School,Room No 4, Betta Halasuru
19	Anganavadi Kendra -1, Meenukunte Hosuru	40	Govt. Higher Primary School, Room No.1, Sonnappanahalli
20	Govt. Lower Primary School, Shettigere	41	Govt. Higher Primary School, Room No.2, Sonnappanahalli
21	Govt Lower Primary School, Room No 1 Beguru	42	Govt. Higher Primary School, Room No.3, Sonnappanahalli

Contd....

Polling Station Level Election Results

Polling Station-wise Votes Secured by Overall Top Five Parties in Byatarayanapura Assembly in Assembly Election (AE) under Bangalore North Parliamentary Constituency in Karnataka (2023)

Number of Polling Station	Winner - Krishna Byregowda (INC)	Runner-up - Thammesh Gowda H C (BJP)	3rd - Nagaraj Gowda P (JD(S))	4th - Raheem K.r. Halli (UPJP)	5th - Girish K (AAP)	NOTA	Other	Total Votes Secured
36	496	308	17	2	4	5	4	836
37	411	431	9	3	2	4	8	868
38	345	340	12	2	3	2	2	706
39	254	282	10	1	1	0	5	553
40	271	218	13	2	3	2	5	514
41	321	160	3	3	5	2	4	498
42	384	210	9	4	2	1	12	622
43	312	181	8	1	2	1	7	512
44	429	398	9	10	3	5	5	859
45	451	410	11	7	4	7	12	902
46	603	164	4	3	2	7	7	790
47	581	144	3	2	4	5	3	742
48	336	405	8	5	3	5	8	770
49	320	328	16	0	1	4	2	671
50	399	232	8	5	2	3	4	653
51	402	293	23	0	1	6	7	732
52	299	213	9	4	2	3	1	531
53	411	292	22	2	3	2	6	738
54	356	297	50	3	2	4	3	715
55	351	192	30	5	2	1	4	585
56	1033	40	3	0	1	0	3	1080
57	862	28	16	0	2	0	2	910
58	930	82	9	0	2	0	6	1029
59	261	266	3	0	1	1	6	538
60	488	215	18	5	2	5	4	737
61	431	262	11	0	4	0	5	713
62	635	503	37	2	5	0	4	1186
63	586	508	23	8	4	5	14	1148
64	490	538	26	4	7	5	12	1082
65	509	384	19	5	6	7	17	947
66	788	207	12	7	2	4	12	1032
67	585	237	11	1	2	5	4	845
68	694	265	19	4	5	3	6	996
69	416	292	7	6	1	2	9	733
70	445	320	10	3	3	11	11	803

Contd....

Polling Station Level Election Results

Winner, Runner-up and 3rd Party Position & Winning Margin According to Polling Stations in Byatarayanapura Assembly in Assembly Election (AE) under Bangalore North Parliamentary Constituency in Karnataka (2023)

Polling Station Number	Winner Party	Winner Votes (%)	Runner-up Party	Runner-up Votes (%)	Winning Margin Votes (%)	Third Party	Third Party Votes (%)	Other Votes (%)
71	INC	441 (51.64)	BJP	381 (44.61)	60 (7.03)	UPJP	6 (0.7)	26 (3.04)
72	INC	492 (55.97)	BJP	353 (40.16)	139 (15.81)	JD(S)	11 (1.25)	23 (2.62)
73	INC	443 (51.75)	BJP	355 (41.47)	88 (10.28)	JD(S)	15 (1.75)	43 (5.02)
74	INC	433 (51.61)	BJP	371 (44.22)	62 (7.39)	JD(S)	10 (1.19)	25 (2.98)
75	INC	290 (51.06)	BJP	254 (44.72)	36 (6.34)	AAP	4 (0.7)	20 (3.52)
76	INC	316 (52.15)	BJP	263 (43.4)	53 (8.75)	IND (VKV)	5 (0.83)	22 (3.63)
77	INC	418 (52.78)	BJP	342 (43.18)	76 (9.6)	JD(S)	8 (1.01)	24 (3.03)
78	INC	200 (48.78)	BJP	197 (48.05)	3 (0.73)	JD(S)	2 (0.49)	11 (2.68)
79	BJP	406 (51.33)	INC	372 (47.03)	34 (4.3)	AAP	3 (0.38)	10 (1.26)
80	INC	453 (60)	BJP	272 (36.03)	181 (23.97)	JD(S)	11 (1.46)	19 (2.52)
81	INC	320 (49.54)	BJP	302 (46.75)	18 (2.79)	JD(S)	7 (1.08)	17 (2.63)
82	INC	440 (57.82)	BJP	296 (38.9)	144 (18.92)	AAP	6 (0.79)	19 (2.5)
83	INC	397 (55.29)	BJP	284 (39.55)	113 (15.74)	JD(S)	11 (1.53)	26 (3.62)
84	INC	342 (54.63)	BJP	262 (41.85)	80 (12.78)	JD(S)	5 (0.8)	17 (2.72)
85	INC	252 (54.43)	BJP	191 (41.25)	61 (13.18)	IND (VKV)	4 (0.86)	16 (3.46)
86	INC	460 (56.03)	BJP	337 (41.05)	123 (14.98)	JD(S)	5 (0.61)	19 (2.31)
87	INC	491 (48.57)	BJP	477 (47.18)	14 (1.39)	JD(S)	19 (1.88)	24 (2.37)
88	INC	420 (56)	BJP	299 (39.87)	121 (16.13)	JD(S)	16 (2.13)	15 (2)
89	INC	658 (59.87)	BJP	386 (35.12)	272 (24.75)	JD(S)	25 (2.27)	30 (2.73)
90	INC	720 (63.94)	BJP	326 (28.95)	394 (34.99)	JD(S)	36 (3.2)	44 (3.91)
91	INC	606 (56.22)	BJP	430 (39.89)	176 (16.33)	JD(S)	25 (2.32)	17 (1.58)
92	INC	554 (68.91)	BJP	233 (28.98)	321 (39.93)	UPJP	5 (0.62)	12 (1.49)
93	INC	793 (86.95)	BJP	88 (9.65)	705 (77.3)	AAP	9 (0.99)	22 (2.41)
94	INC	465 (49.26)	BJP	454 (48.09)	11 (1.17)	JD(S)	6 (0.64)	19 (2.01)
95	INC	413 (55.07)	BJP	297 (39.6)	116 (15.47)	UPJP	15 (2)	25 (3.33)
96	BJP	429 (49.6)	INC	380 (43.93)	49 (5.67)	UPJP	23 (2.66)	33 (3.82)
97	BJP	440 (51.46)	INC	372 (43.51)	68 (7.95)	UPJP	11 (1.29)	32 (3.74)
98	BJP	427 (49.77)	INC	374 (43.59)	53 (6.18)	UPJP	21 (2.45)	36 (4.2)
99	INC	324 (49.09)	BJP	300 (45.45)	24 (3.64)	UPJP	16 (2.42)	20 (3.03)
100	BJP	433 (52.36)	INC	352 (42.56)	81 (9.8)	UPJP	14 (1.69)	28 (3.39)
101	BJP	428 (49.14)	INC	375 (43.05)	53 (6.09)	UPJP	10 (1.15)	58 (6.66)
102	BJP	363 (47.39)	INC	358 (46.74)	5 (0.65)	JD(S)	11 (1.44)	34 (4.44)
103	INC	539 (59.43)	BJP	316 (34.84)	223 (24.59)	JD(S)	23 (2.54)	29 (3.2)
104	INC	443 (52.43)	BJP	366 (43.31)	77 (9.12)	JD(S)	14 (1.66)	22 (2.6)
105	INC	401 (59.41)	BJP	254 (37.63)	147 (21.78)	JD(S)	5 (0.74)	15 (2.22)

Contd....

Socio-Economic Amenities - Rural

Access to Education Facilities

Particulars	Number of Villages (% of Population)				
	Available	Not Available	If Not Available (Distance of Nearest Facility)		
			A	B	C
Govt. Primary School	37 (95)	8 (5)	2 (2)	6 (3)	0 (0)
Private Primary School	8 (39)	37 (61)	0 (0)	0 (0)	0 (0)
Govt. Middle School	19 (70)	26 (30)	21 (23)	4 (6)	0 (0)
Private Middle School	9 (41)	36 (59)	0 (0)	0 (0)	0 (0)
Govt. Secondary School	5 (34)	40 (66)	10 (9)	10 (13)	11 (20)
Private Secondary School	7 (35)	38 (65)	5 (11)	0 (0)	0 (0)
Govt. Senior Secondary School	2 (18)	43 (82)	6 (11)	9 (11)	17 (37)
Private Senior Secondary School	3 (7)	42 (93)	5 (10)	2 (5)	1 (1)
Govt. Arts and Science Degree College	1 (3)	44 (97)	3 (8)	14 (45)	23 (35)
Private Arts and Science Degree College	2 (6)	43 (94)	2 (3)	0 (0)	0 (0)
Govt. Engineering College	0 (0)	45 (100)	1 (2)	17 (55)	27 (43)
Private Engineering College	0 (0)	45 (100)	0 (0)	0 (0)	0 (0)
Govt. Medicine College	0 (0)	45 (100)	10 (18)	3 (3)	32 (79)
Private Medicine College	0 (0)	45 (100)	0 (0)	0 (0)	0 (0)
Govt. Management Institute	0 (0)	45 (100)	0 (0)	2 (17)	7 (12)
Private Management Institute	0 (0)	45 (100)	0 (0)	0 (0)	0 (0)
Govt. Polytechnic	0 (0)	45 (100)	0 (0)	23 (67)	21 (32)
Private Polytechnic	0 (0)	45 (100)	0 (0)	0 (0)	1 (1)
Govt. Vocational Training School/ITI	0 (0)	45 (100)	1 (0)	19 (61)	24 (36)
Private Vocational Training School/ITI	0 (0)	45 (100)	0 (0)	1 (2)	0 (0)
Govt. Non Formal Training Centre	0 (0)	45 (100)	1 (1)	8 (33)	35 (64)
Private Non Formal Training Centre	0 (0)	45 (100)	0 (0)	1 (2)	0 (0)
Govt. School For Disabled	0 (0)	45 (100)	0 (0)	1 (16)	43 (82)
Private School For Disabled	0 (0)	45 (100)	0 (0)	0 (0)	1 (2)
Government Others	0 (0)	45 (100)	0 (0)	0 (0)	45 (100)
Private Others	0 (0)	45 (100)	0 (0)	0 (0)	0 (0)

Note : Distance A : Less than 5 km; B : Between 5-10 km; C : 10+ km.; Source : Data Analysis is based on 2011 Census.

DISCLAIMER

The Terms of Use and Disclaimer of Datanet India Private Limited (hereinafter referred to as "Datanet") for use of this analysis report of **Byatarayanapura Assembly Constituency (Byatarayanapura Vidhan Sabha) :-**

1. **Assembly Factbook™** is a Registered Trade Mark owned by Datanet.
2. All the maps are sketched and graphical representation only and have not been drawn to the scale and also not to represent the actual geographical area or boundary of the unit.
3. The data for the aforesaid analysis is based on authentic sources and has been culled from the various publications of Census, CSO and NSSO for district and block level data, various central and state government departments, Central & State Elections Commissions and the concerned Returning Officers' releases, Electoral Rolls, Election results and allied publications, internal assessment, surveys, estimates and analysis. Therefore, certain adjustment of data at micro level may have been done to arrive closer to the macro data.
4. Data have been provided on an "As Is" and "As AVAILABLE" basis
5. The colours shown in the maps or diagram and charts of a particular party, alliance or AC are indicative and do not represent them.
6. This publication which includes maps, sheets, graphs and data would be the property under copyright of Datanet only. The user may use these for its internal study, analysis and research purposes. It's public display, re-selling or any commercial uses by the user are not allowed.
7. Datanet has taken due care and caution in compilation and processing of data and allied information, but does not guarantee the accuracy, adequacy or completeness of any information/analysis and will be not responsible for any errors or omissions or for the results obtained from the use of such information/analysis.
8. All the contents for the publication have been culled from various authentic sources and Datanet reasonably believes such sources to be reliable, but does not make any representations, express or implied as to the accuracy or fitness of use of such information. The information or contents of the information/analysis do not constitute advice and should not be relied upon in making (or refraining from making) any decision. Any reliance placed upon the information provided by Datanet is the sole responsibility and strictly at the user's risk.
9. In no event will Datanet be liable for any damages (including, without limitation, damages for loss of business projects, or loss of profits) arising in contract, tort or otherwise from the use of or inability to use any of its contents, or from any action taken (or refrained from being taken) as a result of using the analysis or any of its contents. Datanet its directors, owners, editors, officials, employees, distributor and agents or any associate will not be liable for any errors in the information contained or any consequences arising from the use of the contents of the provided information/analysis.
10. If any provision of these terms and conditions is held invalid or illegal or unenforceable for any reason by any court of competent jurisdiction, such provision shall be severed and the remainder of provisions of the terms and conditions shall continue in full force and effect as if the Term of Use had been executed with the invalid, illegal or unenforceable provision eliminated.
11. If there are any discrepancies in the information provided, please bring it to attention of Datanet for suitable rectification measures.

**Buy Online This Complete Book At
Datanet India eBooks Store**

www.indiastatpublications.com

or go directly at

[http://www.indiastatpublications.com/
Assembly_factbook/Karnataka/Bangalore_North/
Byatarayanapura](http://www.indiastatpublications.com/Assembly_factbook/Karnataka/Bangalore_North/Byatarayanapura)

 **indiastat**elections

ISBN : 978-93-5763-945-3



9 789357 163945 3