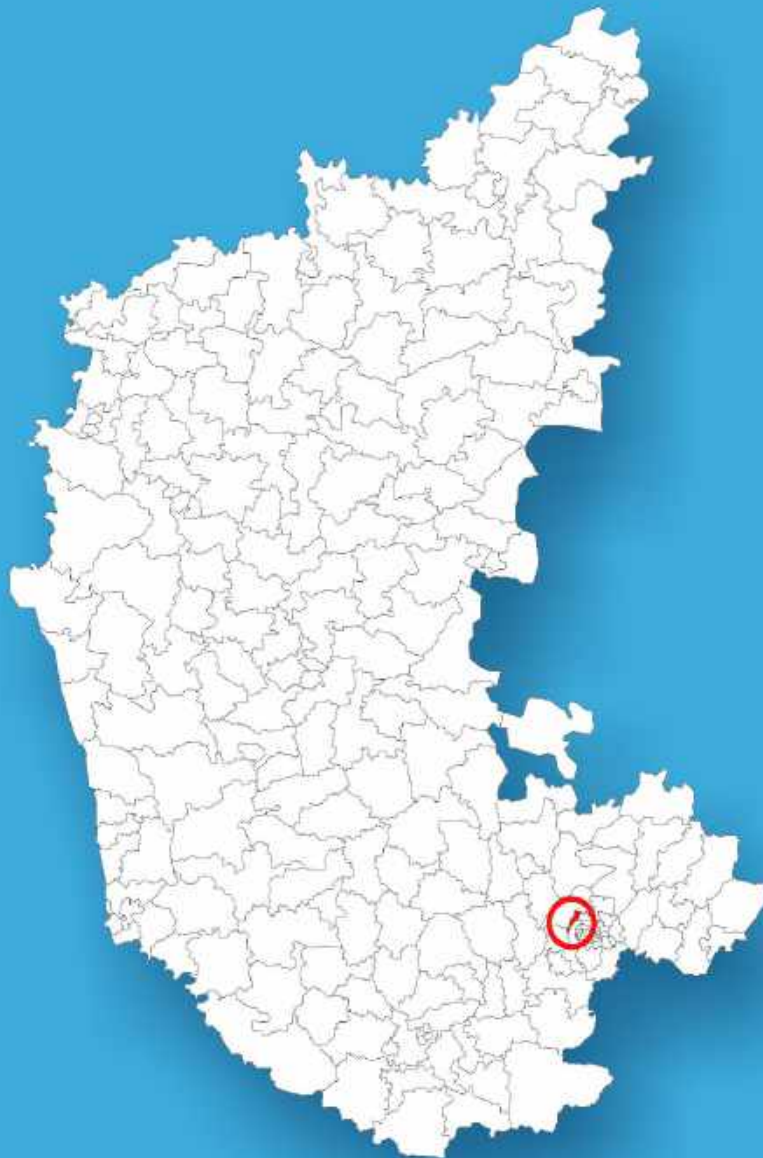




Karnataka

Assembly Factbook™

Dasarahalli Assembly Constituency



Key Electoral Data of Dasarahalli
Assembly Constituency (Vidhan Sabha)

Karnataka

Assembly Factbook™

Dasarahalli Assembly Constituency



Dasarahalli Vidhan Sabha

Editor & Director

Dr. R.K. Thukral

Research Editor

Dr. Shafeeq Rahman

**Compiled, Researched and Published by
Datanet India Pvt. Ltd.**

D-100, 1st Floor,

Okhla Industrial Area, Phase-I,

New Delhi- 110020.

Ph.: 91-11- 43580781-84

Email : support@indiastatpublications.com

Website : www.indiastatelections.com

Online Book Store :

www.indiastatpublications.com

Report No. : AFB/KA-155-0125

ISBN : 978-93-5763-966-8

First Edition : January, 2018

Eighth Updated Edition : January, 2025

Price : Rs.11500/-

US\$ 310

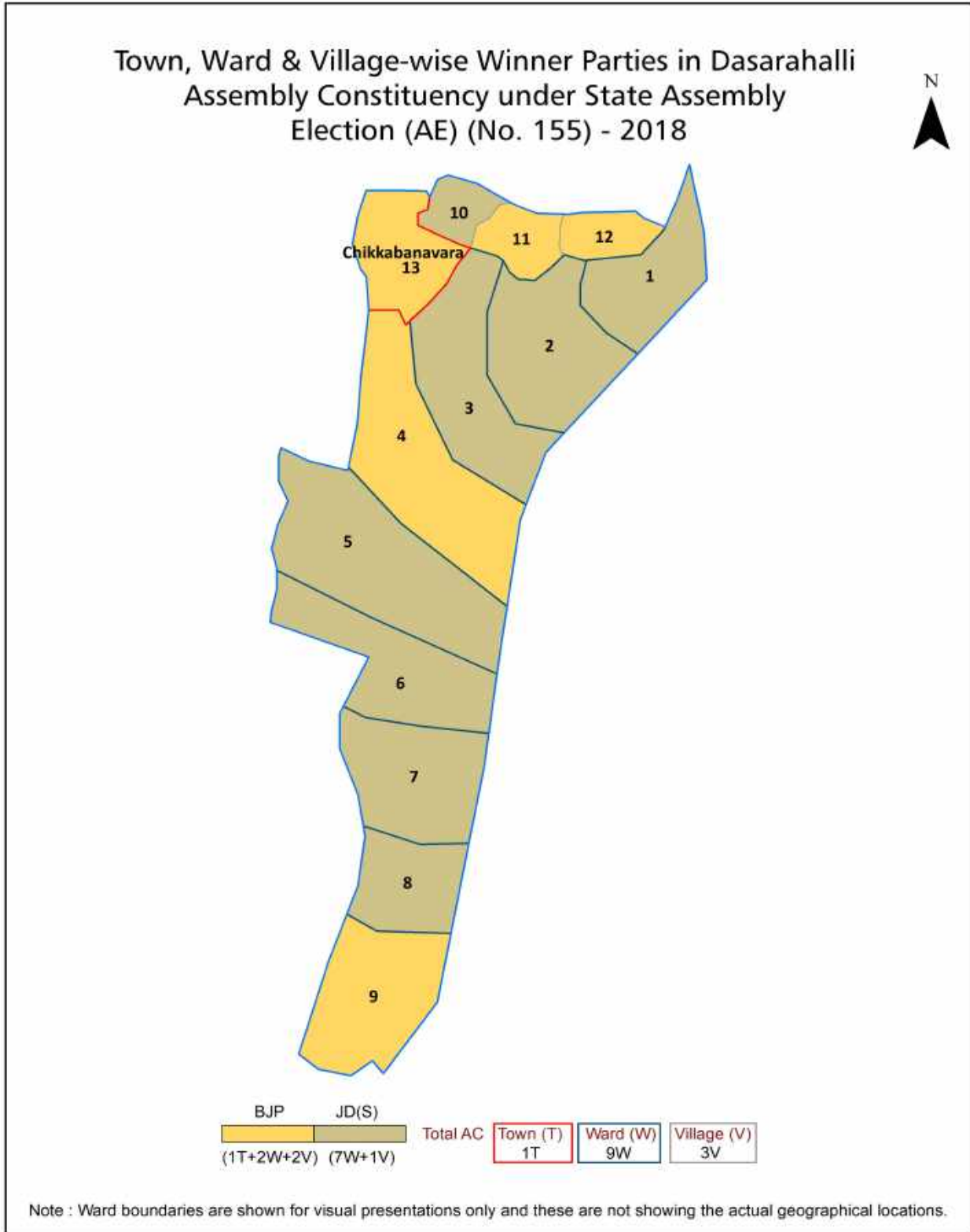
© Datanet India Pvt. Ltd.

All rights reserved. No part of this book may be reproduced, stored in a retrieval system or transmitted in any form or by any means, mechanical photocopying, photographing, scanning, recording or otherwise without the prior written permission of the publisher. Please refer to Disclaimer at page no. 281 for the use of this publication.

Printed in India

No.	Particulars	Page No.
	Introduction	
1	Assembly Constituency - (Vidhan Sabha) at a Glance Features of Assembly as per Delimitation Commission of India (2008)	1-2
	Location and Political Maps	
2	Location Map Boundaries of Assembly Constituency - (Vidhan Sabha) in District Boundaries of Assembly Constituency under Parliamentary Constituency - (Lok Sabha) Town, Ward & Village-wise Winner Parties- 2024, 2023, 2019, 2018, 2014, 2013 and 2009	3-11
	Administrative Setup (2011)	
3	District Sub-district Towns Villages Inhabited Villages Uninhabited Villages Village Panchayat Intermediate Panchayat	12-14
	Demographics (2011)	
4	Population Households Rural/Urban Population Towns, Ward and Villages by Population Size Sex Ratio (Total & 0-6 Years) Religious Population Social Population Literacy Rate	15-17
	Electoral Features	
5	Important Dates of Last Elections Held Electors by Gender Service Electors Voters Voters Turnout Polling Stations & Average Number of Electors per Polling Station Electors by Age Group Present Elected Representatives	18-23
	Historical Summary Election Results	
6	Vote Share of Major Parties Winning Margin (Number & Percentage) Polarity of Parties Summary Result of Assembly Segment of Parliamentary Elections 2024, 2019, 2014 and 2009 Summary Result of Assembly Elections 2023, 2018, 2013 and 2008	24-34
	Polling Station Level Election Results	
7	Name and Number of Polling Station 2024, 2023, 2019, 2018, 2014, 2013 and 2009 Polling Station-wise Electors, Voters & Voters Turnout 2024, 2023, 2019, 2018, 2014, 2013 and 2009 Polling Station wise Elections Results 2024, 2023, 2019, 2018, 2014, 2013 and 2009	35-261
	Share of Assembly Constituency	
8	Share of Assembly Constituency - (Vidhan Sabha) in State, District and Parliamentary Constituency - (Lok Sabha)	262
	Socio-Economic Amenities (2011)	
9	Access to Administrative Units Agricultural, Manufacturing and Industrial Commodities Demographic Indicators Education Health & Manpower Drinking Water Supply Sanitation Entertainment and Recreations Infrastructure Power Food Allocation Distribution and Marketing of Agriculture Commodities Infrastructure Transport and Road Infrastructure Communication Banking and Financial Services Land Use Irrigation Source	264-278
10	Abbreviation & Sources	279-280
11	Disclaimer	281

Location & Political Map



Administrative Setup

List of Village Panchayat & Intermediate Panchayat (Block) Name - 2011

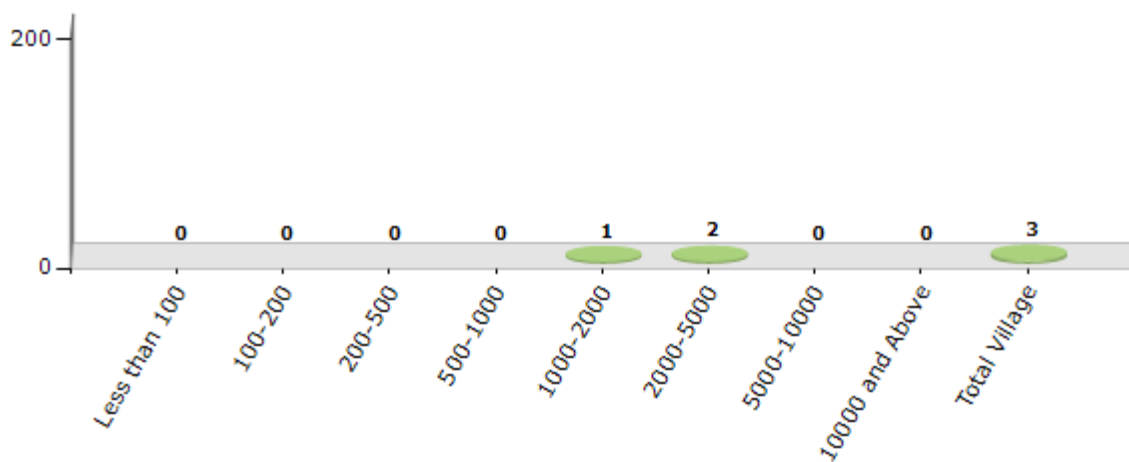
Village Name	Village Panchayat Name	Intermediate Panchayat Name
Ganigarahalli	Chikkabanavara	Bangalore North
Lakshmpura	Somashetti Halli	Bangalore North
Somashetti Halli	Somashetti Halli	Bangalore North

Demographics

Number of Villages by Population Size - 2011

Less than 100	100-200	200-500	500-1000	1000-2000	2000-5000	5000-10000	10000 and Above	Total Village
0	0	0	0	1	2	0	0	3

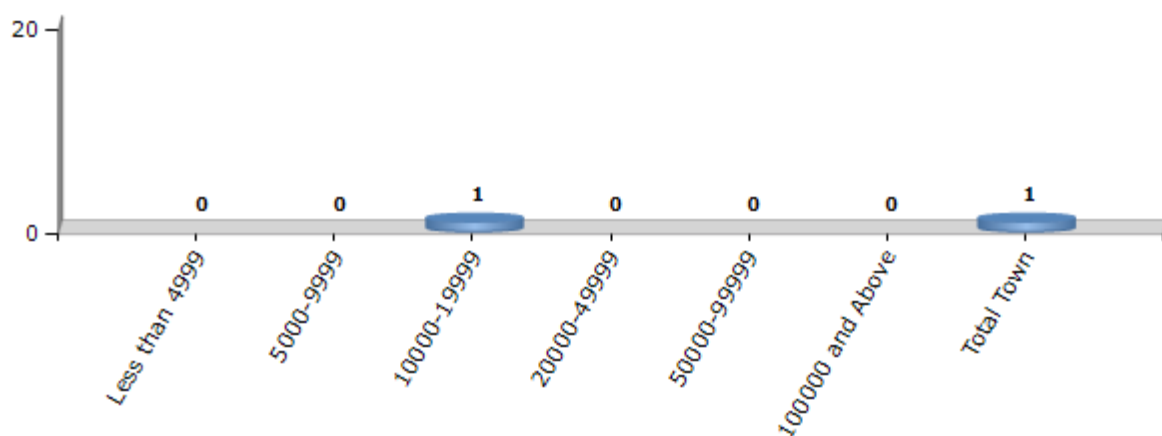
Number of Villages by Population Size - 2011



Number of Towns by Population Size - 2011

Less than 4999	5000-9999	10000-19999	20000-49999	50000-99999	100000 and Above	Total Town
0	0	1	0	0	0	1

Number of Towns by Population Size - 2011

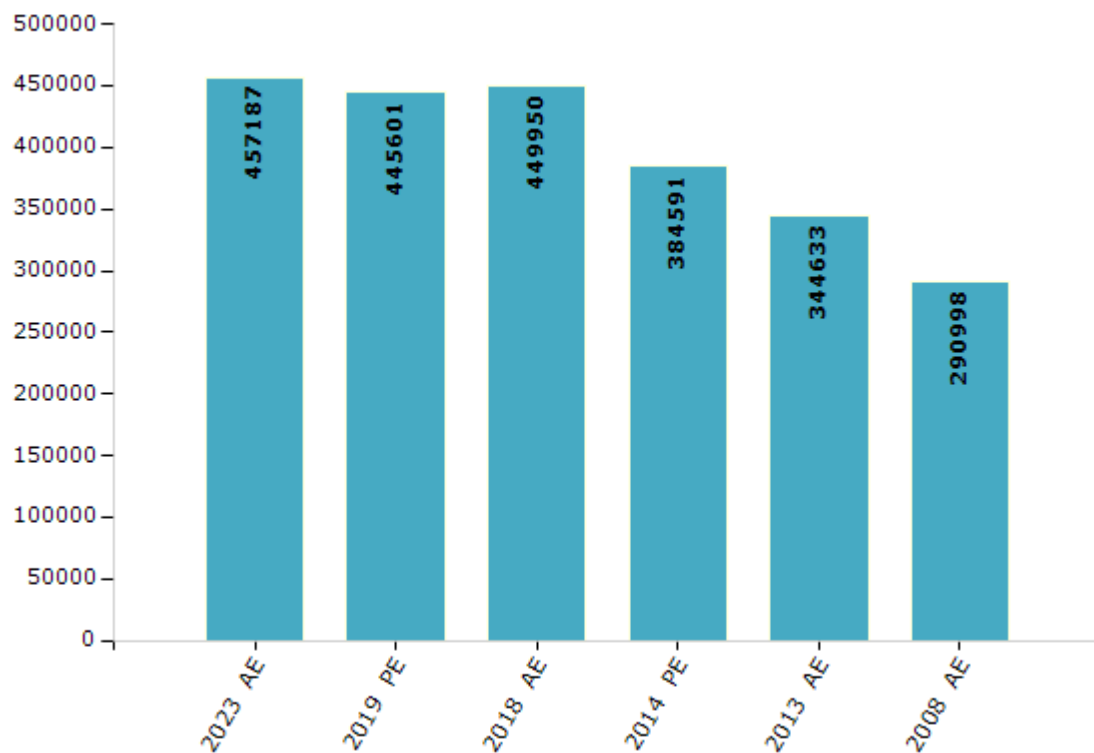


Electoral Features

Electors by Male & Female

Year	Male	Female	Others	Total	Year	Male	Female	Others	Total
2023 AE	243575	213535	77	457187	1999 AE	-	-	-	-
2019 PE	240222	205300	79	445601	1994 AE	-	-	-	-
2018 AE	243144	206718	88	449950	1989 AE	-	-	-	-
2014 PE	209153	175347	91	384591	1985 AE	-	-	-	-
2013 AE	187636	156970	27	344633	1983 AE	-	-	-	-
2009 PE	-	-	-	-	1978 AE	-	-	-	-
2008 AE	159183	131815	-	290998	1972 AE	-	-	-	-
2004 PE	-	-	-	-	1967 AE	-	-	-	-
2004 AE	-	-	-	-	1962 AE	-	-	-	-
1999 PE	-	-	-	-	1957 AE	-	-	-	-

Number of Electors



Note : AE : Assembly Election, PE : Assembly Segment of Parliamentary Election

Historical Summary Election Results

Summary Result of Assembly Election - 2018

Candidate Name	Party	Votes	Votes %
R.Manjunatha	JD(S)	94044	43.48
S Muniraju	BJP	83369	38.55
P.N.Krishnamurthy	INC	31711	14.66
N.Prathap Simha	CPM	1674	0.77
Lokesh Gowda. V	IND	809	0.37
Dominic Savio G	KP	473	0.22
Dhananjaya . L . Gowda	KPJP	462	0.21
Shambhulinge Gowda (Gandhi Vadi)	IND	308	0.14
Manjunath B.R	IND	238	0.11
M Rajanna	IND	228	0.11
Saravana . V	IND	214	0.1
Ashwini.C	IND	213	0.1
Dr. N. Nithyananda	JD(U)	193	0.09
Kiran. C. H	IND	178	0.08
Nagaraju	IND	160	0.07
	NOTA	2011	0.93

Polling Station Level Election Results

Number and Name of Polling Stations (PS) (2023)

Number of Polling Stations	Name of Polling Stations	Number of Polling Stations	Name of Polling Stations
1	Govt Lower Primary School, Room No 1, Ganigarahalli	22	Govt Urdu Higher Primary School, Room No-4,Chikkabanavara
2	Govt Lower Primary School, Room No 2, Ganigarahalli	23	Govt Higher Primary School, Room No.1,Chikkabanavara
3	Govt Lower Primary School, Room No 1, Somashettihalli	24	Govt High School Room No 1,Chikkabanavara
4	Govt Lower Primary School, Room No 2, Somashettihalli	25	Govt High School Room No 2,Chikkabanavara
5	Govt. Higher Primary School, Room No 1, Lakshmipura	26	Govt High School Room No 3,Chikkabanavara
6	Govt. Higher Primary School, Room No 2, Lakshmipura	27	Govt High School Room No 4,Chikkabanavara
7	Govt. Higher Primary School, Room No 3, Lakshmipura	28	Govt High School Room No 5,Chikkabanavara
8	Govt. Higher Primary School, Room No 4, Lakshmipura	29	Govt High School Room No 6,Chikkabanavara
9	Govt. Lower Primary School, Room No-1, Kereguddadahalli	30	Govt Higher Primary School, Room No.2,Chikkabanavara
10	Govt. Lower Primary School, Room No-2, Kereguddadahalli	31	Govt. Higher Primary School, Room No3,Chikkabanavara
11	Govt. Lower Primary School, Room No-3, Kereguddadahalli	32	Govt Higher Primary School, Room No.4,Chikkabanavara
12	Govt. Lower Primary School, Room No-4, Kereguddadahalli	33	Govt Higher Primary School, Room No.5,Chikkabanavara
13	Chowdeshwari Mahila Mandali, Chikkabanavar	34	Govt. Higher Primary School, Room No 6,Chikkabanavara
14	Anganawadi Centre, Chikkabanavara	35	Govt. Higher Primary School, Room No 7,Chikkabanavara
15	Sri Maruthi Education Society English Primary School Room No 4 ,Chikkabanavara	36	Govt. Higher Primary School, Room No 8,Chikkabanavara
16	Sri Maruthi Education Society English Primary School Room No 1 ,Chikkabanavara	37	Nisarga Vidyanikethana School, Room No-1
17	Sri Maruthi Education Society English Primary School Room No 2 ,Chikkabanavara	38	Nisarga Vidyanikethana School, Room No-2
18	Sri Maruthi Education Society English Primary School Room No 3 ,Chikkabanavara	39	Nisarga Vidyanikethana School, Room No-3
19	Govt Urdu Higher Primary School, Room No-1, Chikkabanavara	39A	Nisarga Vidyanikethana School, Room No-3
20	Govt Urdu Higher Primary School, Room No-2, Chikkabanavara	40	Nisarga Vidyanikethana School, Room No-4
21	Govt Urdu Higher Primary School, Room No-3,Chikkabanavara	41	Nisarga Vidyanikethana School, Room No-5

Contd....

Polling Station Level Election Results

Polling Station-wise Votes Secured by Overall Top Five Parties in Dasarahalli Assembly in Assembly Election (AE) under Bangalore North Parliamentary Constituency in Karnataka (2023)

Number of Polling Station	Winner - S. Muniraju (BJP)	Runner-up - R. Manjunatha (JD(S))	3rd - G. Dhananjaya (INC)	4th - Kirthan Kumar Manjappa (AAP)	5th - Ashwath Kumar (UPJP)	NOTA	Other	Total Votes Secured
36	392	233	84	11	11	9	12	752
37	178	203	45	22	1	3	5	457
38	268	169	47	30	8	7	5	534
39	297	162	36	14	6	4	2	521
39A	263	153	73	29	6	8	3	535
40	514	245	87	38	8	9	6	907
41	547	352	71	36	14	16	4	1040
42	614	239	65	64	9	9	6	1006
43	253	385	89	11	9	3	10	760
44	291	445	96	21	15	3	14	885
45	246	385	92	23	16	2	14	778
46	348	233	67	23	12	10	6	699
47	282	265	73	13	13	7	6	659
48	304	232	76	14	8	3	1	638
49	492	259	85	24	8	18	4	890
50	318	159	54	12	7	5	2	557
51	318	387	95	13	6	9	2	830
52	113	149	43	6	3	4	2	320
53	376	332	211	17	4	13	15	968
54	214	172	59	8	2	7	7	469
54A	277	156	61	7	3	16	8	528
55	405	256	122	14	8	13	10	828
56	435	269	130	16	9	7	8	874
57	282	178	96	20	5	4	4	589
58	144	115	73	8	4	2	5	351
59	184	402	167	17	15	8	15	808
60	246	326	145	14	6	7	14	758
61	474	221	122	18	8	11	10	864
62	522	220	141	11	10	18	9	931
63	427	301	121	22	17	12	14	914
64	356	287	98	10	11	8	14	784
65	421	239	102	12	4	5	12	795
66	324	209	76	14	2	3	8	636
67	411	238	97	12	18	8	12	796
68	271	81	63	8	4	0	1	428

Contd....

Polling Station Level Election Results

Winner, Runner-up and 3rd Party Position & Winning Margin According to Polling Stations in Dasarahalli Assembly in Assembly Election (AE) under Bangalore North Parliamentary Constituency in Karnataka (2023)

Polling Station Number	Winner Party	Winner Votes (%)	Runner-up Party	Runner-up Votes (%)	Winning Margin Votes (%)	Third Party	Third Party Votes (%)	Other Votes (%)
68A	BJP	290 (59.79)	INC	86 (17.73)	204 (42.06)	JD(S)	81 (16.7)	28 (5.77)
69	BJP	414 (51.24)	JD(S)	251 (31.06)	163 (20.18)	INC	103 (12.75)	40 (4.95)
70	BJP	272 (51.71)	JD(S)	159 (30.23)	113 (21.48)	INC	63 (11.98)	32 (6.08)
71	BJP	327 (51.09)	JD(S)	189 (29.53)	138 (21.56)	INC	83 (12.97)	41 (6.41)
72	BJP	395 (51.1)	JD(S)	210 (27.17)	185 (23.93)	INC	132 (17.08)	36 (4.66)
73	BJP	408 (51.19)	JD(S)	275 (34.5)	133 (16.69)	INC	62 (7.78)	52 (6.52)
74	BJP	413 (52.15)	JD(S)	266 (33.59)	147 (18.56)	INC	63 (7.95)	50 (6.31)
75	BJP	336 (48.48)	JD(S)	241 (34.78)	95 (13.7)	INC	71 (10.25)	45 (6.49)
76	JD(S)	351 (55.02)	BJP	186 (29.15)	165 (25.87)	INC	60 (9.4)	41 (6.43)
77	BJP	420 (55.63)	JD(S)	215 (28.48)	205 (27.15)	INC	75 (9.93)	45 (5.96)
78	BJP	322 (51.94)	JD(S)	203 (32.74)	119 (19.2)	INC	55 (8.87)	40 (6.45)
79	BJP	306 (45.13)	JD(S)	259 (38.2)	47 (6.93)	INC	76 (11.21)	37 (5.46)
80	BJP	269 (36.5)	JD(S)	256 (34.74)	13 (1.76)	INC	170 (23.07)	42 (5.7)
81	JD(S)	189 (34.24)	BJP	187 (33.88)	2 (0.36)	INC	146 (26.45)	30 (5.43)
82	JD(S)	235 (39.7)	BJP	211 (35.64)	24 (4.06)	INC	119 (20.1)	27 (4.56)
83	JD(S)	213 (48.85)	BJP	132 (30.28)	81 (18.57)	INC	71 (16.28)	20 (4.59)
84	BJP	348 (53.05)	JD(S)	170 (25.91)	178 (27.14)	INC	107 (16.31)	31 (4.73)
85	JD(S)	253 (39.53)	BJP	227 (35.47)	26 (4.06)	INC	124 (19.38)	36 (5.63)
86	JD(S)	213 (41.44)	BJP	162 (31.52)	51 (9.92)	INC	113 (21.98)	26 (5.06)
87	JD(S)	249 (43.84)	BJP	170 (29.93)	79 (13.91)	INC	123 (21.65)	26 (4.58)
88	JD(S)	208 (36.49)	BJP	194 (34.04)	14 (2.45)	INC	135 (23.68)	33 (5.79)
89	BJP	299 (42.65)	JD(S)	222 (31.67)	77 (10.98)	INC	139 (19.83)	41 (5.85)
90	JD(S)	189 (40.73)	BJP	171 (36.85)	18 (3.88)	INC	77 (16.59)	27 (5.82)
91	JD(S)	354 (42.34)	BJP	273 (32.66)	81 (9.68)	INC	168 (20.1)	41 (4.9)
92	JD(S)	263 (35.88)	BJP	221 (30.15)	42 (5.73)	INC	211 (28.79)	38 (5.18)
93	JD(S)	302 (38.13)	BJP	255 (32.2)	47 (5.93)	INC	189 (23.86)	46 (5.81)
94	JD(S)	335 (39.09)	INC	272 (31.74)	63 (7.35)	BJP	198 (23.1)	52 (6.07)
95	BJP	247 (34.64)	INC	243 (34.08)	4 (0.56)	JD(S)	199 (27.91)	24 (3.37)
96	BJP	258 (45.18)	JD(S)	232 (40.63)	26 (4.55)	INC	46 (8.06)	35 (6.13)
97	BJP	233 (51.78)	JD(S)	152 (33.78)	81 (18)	INC	37 (8.22)	28 (6.22)
98	BJP	292 (47.79)	JD(S)	213 (34.86)	79 (12.93)	INC	73 (11.95)	33 (5.4)
99	BJP	242 (46.63)	JD(S)	198 (38.15)	44 (8.48)	INC	52 (10.02)	27 (5.2)
100	BJP	386 (44.62)	JD(S)	378 (43.7)	8 (0.92)	INC	57 (6.59)	44 (5.09)
101	BJP	263 (52.18)	JD(S)	175 (34.72)	88 (17.46)	INC	37 (7.34)	29 (5.75)
102	JD(S)	289 (41.46)	BJP	254 (36.44)	35 (5.02)	INC	116 (16.64)	38 (5.45)

Contd....

Socio-Economic Amenities - Rural

Access to Education Facilities

Particulars	Number of Villages (% of Population)				
	Available	Not Available	If Not Available (Distance of Nearest Facility)		
			A	B	C
Govt. Primary School	3 (100)	0 (0)	0 (0)	0 (0)	0 (0)
Private Primary School	1 (50)	2 (50)	0 (0)	0 (0)	0 (0)
Govt. Middle School	1 (50)	2 (50)	2 (50)	0 (0)	0 (0)
Private Middle School	1 (50)	2 (50)	0 (0)	0 (0)	0 (0)
Govt. Secondary School	0 (0)	3 (100)	2 (50)	0 (0)	0 (0)
Private Secondary School	1 (50)	2 (50)	0 (0)	0 (0)	0 (0)
Govt. Senior Secondary School	0 (0)	3 (100)	0 (0)	0 (0)	0 (0)
Private Senior Secondary School	0 (0)	3 (100)	3 (100)	0 (0)	0 (0)
Govt. Arts and Science Degree College	0 (0)	3 (100)	3 (100)	0 (0)	0 (0)
Private Arts and Science Degree College	0 (0)	3 (100)	0 (0)	0 (0)	0 (0)
Govt. Engineering College	0 (0)	3 (100)	0 (0)	0 (0)	0 (0)
Private Engineering College	0 (0)	3 (100)	3 (100)	0 (0)	0 (0)
Govt. Medicine College	0 (0)	3 (100)	3 (100)	0 (0)	0 (0)
Private Medicine College	0 (0)	3 (100)	0 (0)	0 (0)	0 (0)
Govt. Management Institute	0 (0)	3 (100)	0 (0)	0 (0)	1 (23)
Private Management Institute	0 (0)	3 (100)	2 (77)	0 (0)	0 (0)
Govt. Polytechnic	0 (0)	3 (100)	1 (23)	2 (77)	0 (0)
Private Polytechnic	0 (0)	3 (100)	0 (0)	0 (0)	0 (0)
Govt. Vocational Training School/ITI	0 (0)	3 (100)	1 (23)	2 (77)	0 (0)
Private Vocational Training School/ITI	0 (0)	3 (100)	0 (0)	0 (0)	0 (0)
Govt. Non Formal Training Centre	0 (0)	3 (100)	0 (0)	1 (23)	2 (77)
Private Non Formal Training Centre	0 (0)	3 (100)	0 (0)	0 (0)	0 (0)
Govt. School For Disabled	0 (0)	3 (100)	2 (77)	1 (23)	0 (0)
Private School For Disabled	0 (0)	3 (100)	0 (0)	0 (0)	0 (0)
Government Others	0 (0)	3 (100)	0 (0)	0 (0)	3 (100)
Private Others	0 (0)	3 (100)	0 (0)	0 (0)	0 (0)

Note : Distance A : Less than 5 km; B : Between 5-10 km; C : 10+ km.; Source : Data Analysis is based on 2011 Census.

DISCLAIMER

The Terms of Use and Disclaimer of Datanet India Private Limited (hereinafter referred to as "Datanet") for use of this analysis report of **Dasarahalli Assembly Constituency (Dasarahalli Vidhan Sabha)** :-

1. **Assembly Factbook™** is a Registered Trade Mark owned by Datanet.
2. All the maps are sketched and graphical representation only and have not been drawn to the scale and also not to represent the actual geographical area or boundary of the unit.
3. The data for the aforesaid analysis is based on authentic sources and has been culled from the various publications of Census, CSO and NSSO for district and block level data, various central and state government departments, Central & State Elections Commissions and the concerned Returning Officers' releases, Electoral Rolls, Election results and allied publications, internal assessment, surveys, estimates and analysis. Therefore, certain adjustment of data at micro level may have been done to arrive closer to the macro data.
4. Data have been provided on an "As Is" and "As AVAILABLE" basis
5. The colours shown in the maps or diagram and charts of a particular party, alliance or AC are indicative and do not represent them.
6. This publication which includes maps, sheets, graphs and data would be the property under copyright of Datanet only. The user may use these for its internal study, analysis and research purposes. It's public display, re-selling or any commercial uses by the user are not allowed.
7. Datanet has taken due care and caution in compilation and processing of data and allied information, but does not guarantee the accuracy, adequacy or completeness of any information/analysis and will be not responsible for any errors or omissions or for the results obtained from the use of such information/analysis.
8. All the contents for the publication have been culled from various authentic sources and Datanet reasonably believes such sources to be reliable, but does not make any representations, express or implied as to the accuracy or fitness of use of such information. The information or contents of the information/analysis do not constitute advice and should not be relied upon in making (or refraining from making) any decision. Any reliance placed upon the information provided by Datanet is the sole responsibility and strictly at the user's risk.
9. In no event will Datanet be liable for any damages (including, without limitation, damages for loss of business projects, or loss of profits) arising in contract, tort or otherwise from the use of or inability to use any of its contents, or from any action taken (or refrained from being taken) as a result of using the analysis or any of its contents. Datanet its directors, owners, editors, officials, employees, distributor and agents or any associate will not be liable for any errors in the information contained or any consequences arising from the use of the contents of the provided information/analysis.
10. If any provision of these terms and conditions is held invalid or illegal or unenforceable for any reason by any court of competent jurisdiction, such provision shall be severed and the remainder of provisions of the terms and conditions shall continue in full force and effect as if the Term of Use had been executed with the invalid, illegal or unenforceable provision eliminated.
11. If there are any discrepancies in the information provided, please bring it to attention of Datanet for suitable rectification measures.

Buy Online This Complete Book At
Datanet India eBooks Store

www.indiastatpublications.com

or go directly at

[http://www.indiastatpublications.com/
Assembly_factbook/Karnataka/Bangalore_North/ Dasarahalli](http://www.indiastatpublications.com/Assembly_factbook/Karnataka/Bangalore_North/Dasarahalli)

 **indiastat**elections

ISBN : 978-93-5763-966-8



9 789357 639668