



Karnataka

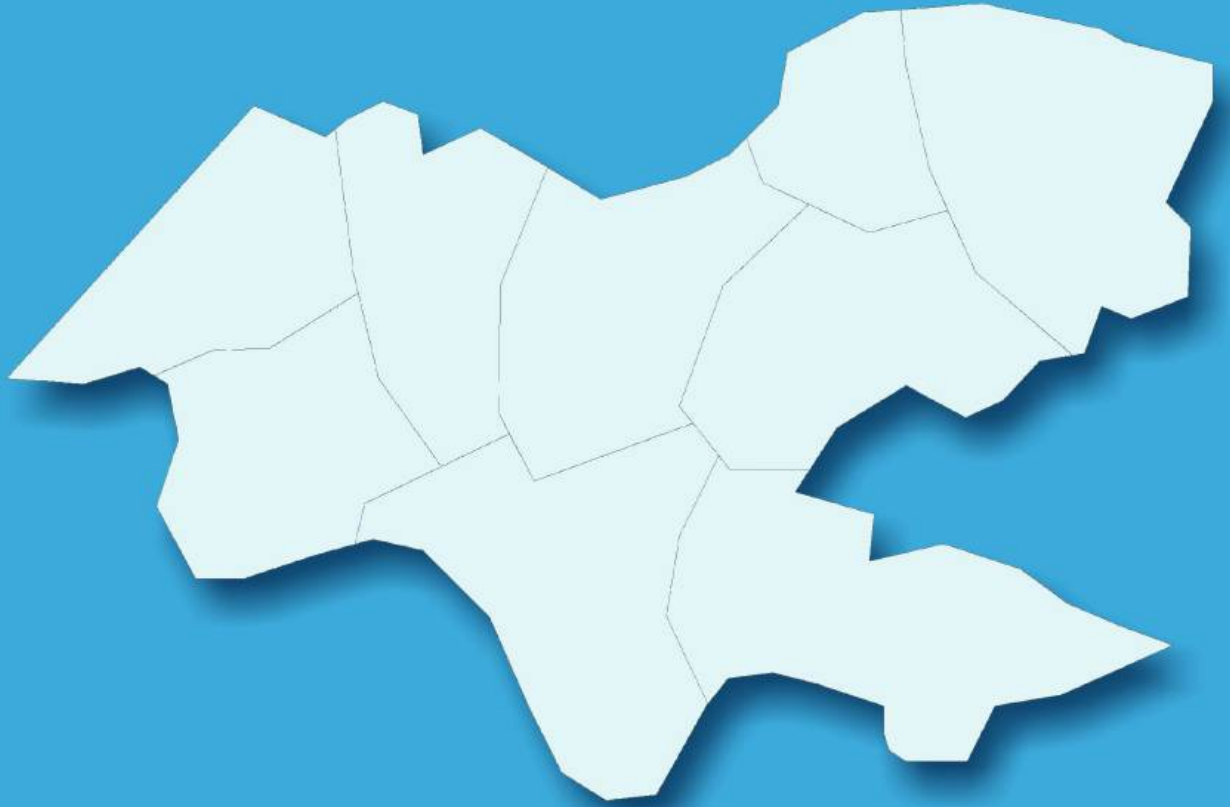
Assembly Factbook™

K.R.Pura Assembly Constituency



Key Electoral Data of K.R.Pura
Assembly Constituency (Vidhan Sabha)

Karnataka
Assembly FactbookTM
K.R.Pura Assembly Constituency



K.R.Pura Vidhan Sabha

Editor & Director

Dr. R.K. Thukral

Research Editor

Dr. Shafeeq Rahman

Compiled, Researched and Published by Datanet India Pvt. Ltd.

D-100, 1st Floor,

Okhla Industrial Area, Phase-I,

New Delhi- 110020.

Ph.: 91-11- 43580781-84

Email : support@indiastatpublications.com

Website : www.indiastatelections.com

Online Book Store :

www.indiastatpublications.com

Report No. : AFB/KA-151-0624

ISBN : 978-93-5763-979-8

First Edition : January, 2018

Seventh Updated Edition : June, 2024

Price : Rs.11500/-

US\$ 310

© Datanet India Pvt. Ltd.

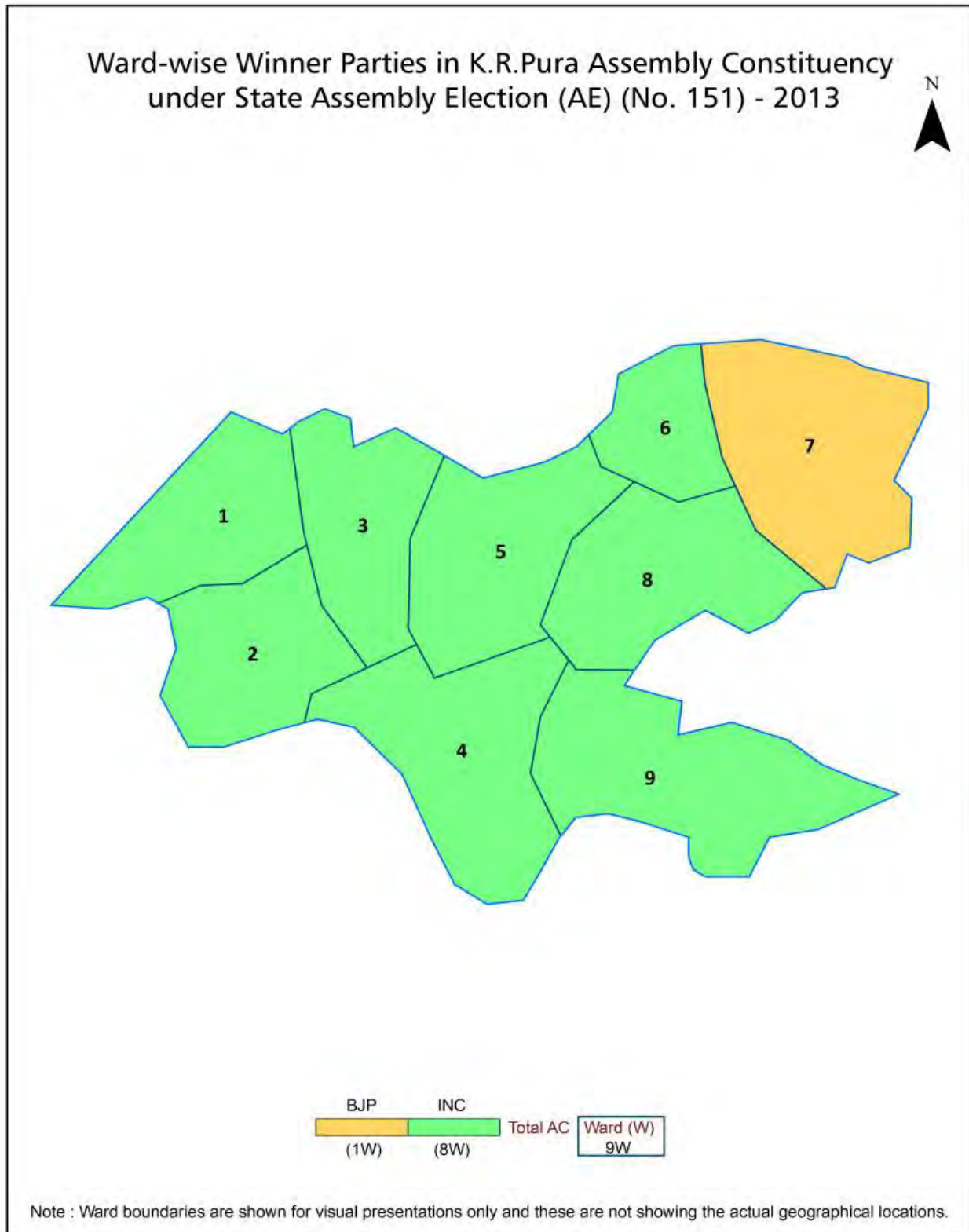
All rights reserved. No part of this book may be reproduced, stored in a retrieval system or transmitted in any form or by any means, mechanical photocopying, photographing, scanning, recording or otherwise without the prior written permission of the publisher. Please refer to Disclaimer at page no. 277 for the use of this publication.

Printed in India

Contents

No.	Particulars	Page No.
	Introduction	
1	Assembly Constituency - (Vidhan Sabha) at a Glance Features of Assembly as per Delimitation Commission of India (2008)	1-2
	Location and Political Maps	
2	Location Map Boundaries of Assembly Constituency - (Vidhan Sabha) in District Boundaries of Assembly Constituency under Parliamentary Constituency - (Lok Sabha) Ward-wise Winner Parties- 2024, 2023, 2019, 2018, 2014, 2013 and 2009	3-11
	Administrative Setup (2011)	
3	District Sub-district Towns Villages Inhabited Villages Uninhabited Villages Village Panchayat Intermediate Panchayat	12
	Demographics (2011)	
4	Population Households Rural/Urban Population Ward by Population Size Sex Ratio (Total & 0-6 Years) Religious Population Social Population Literacy Rate	13-14
	Electoral Features	
5	Important Dates of Last Elections Held Electors by Gender Service Electors Voters Voters Turnout Polling Stations & Average Number of Electors per Polling Station Electors by Age Group Present Elected Representatives	15-20
	Historical Summary Election Results	
6	Vote Share of Major Parties Winning Margin (Number & Percentage) Polarity of Parties Summary Result of Assembly Segment of Parliamentary Elections 2024, 2019, 2014 and 2009 Summary Result of Assembly Elections 2023, 2018, 2013 and 2008	21-32
	Polling Station Level Election Results	
7	Name and Number of Polling Station 2024, 2023, 2019, 2018, 2014, 2013 and 2009 Polling Station-wise Electors, Voters & Voters Turnout 2024, 2023, 2019, 2018, 2014, 2013 and 2009 Polling Station wise Elections Results 2024, 2023, 2019, 2018, 2014, 2013 and 2009	33-272
	Share of Assembly Constituency	
8	Share of Assembly Constituency - (Vidhan Sabha) in State, District and Parliamentary Constituency - (Lok Sabha)	273
9	Abbreviation & Sources	275-276
10	Disclaimer	277

Location & Political Map

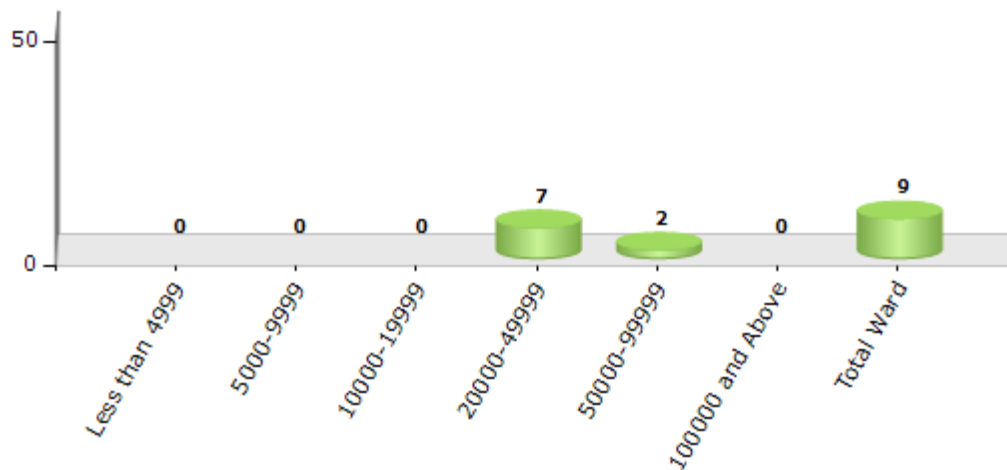


Demographics

Number of Ward by Population Size - 2011

Less than 4999	5000-9999	10000-19999	20000-49999	50000-99999	100000 and Above	Total Ward
0	0	0	7	2	0	9

Number of Ward by Population Size - 2011

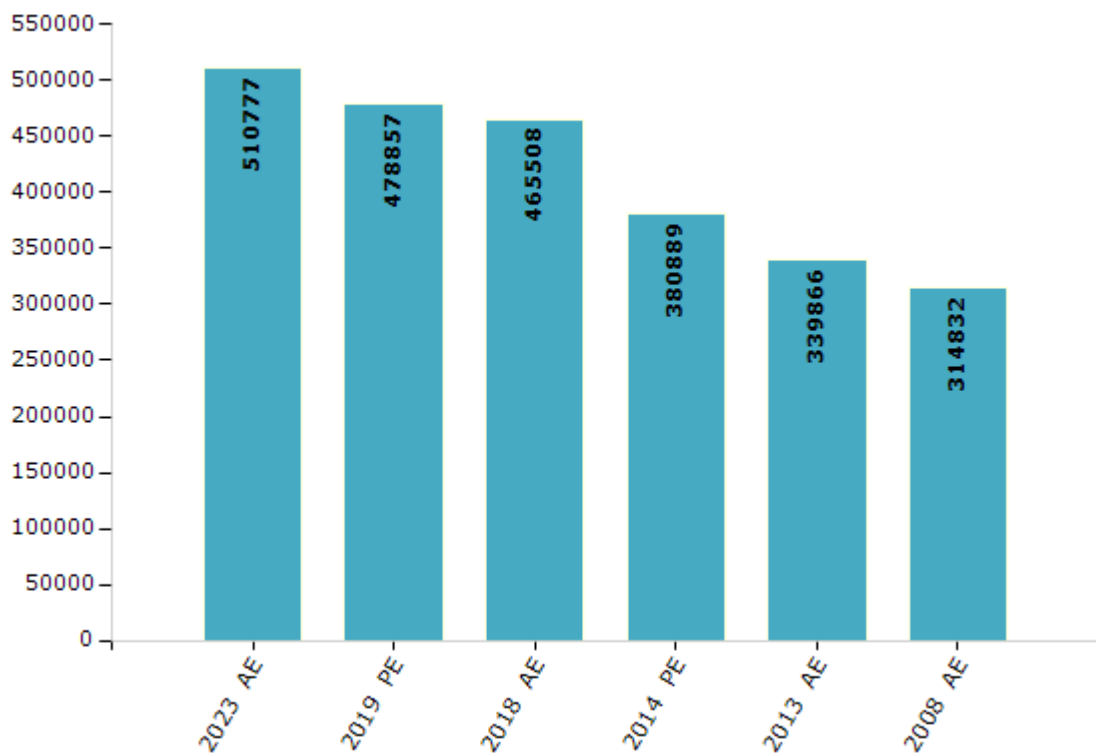


Electoral Features

Electors by Male & Female

Year	Male	Female	Others	Total	Year	Male	Female	Others	Total
2023 AE	266406	244204	167	510777	1999 AE	-	-	-	-
2019 PE	250797	227905	155	478857	1994 AE	-	-	-	-
2018 AE	244161	221194	153	465508	1989 AE	-	-	-	-
2014 PE	201057	179737	95	380889	1985 AE	-	-	-	-
2013 AE	178857	160927	82	339866	1983 AE	-	-	-	-
2009 PE	-	-	-	-	1978 AE	-	-	-	-
2008 AE	166439	148393	-	314832	1972 AE	-	-	-	-
2004 PE	-	-	-	-	1967 AE	-	-	-	-
2004 AE	-	-	-	-	1962 AE	-	-	-	-
1999 PE	-	-	-	-	1957 AE	-	-	-	-

Number of Electors



Note : AE : Assembly Election, PE : Assembly Segment of Parliamentary Election

Historical Summary Election Results

Summary Result of Assembly Election - 2018

Candidate Name	Party	Votes	Votes %
B.A.Basavaraja	INC	135404	53.31
N.S.Nandiesha Reddy	BJP	102675	40.42
D.A.Gopala	JD(S)	6578	2.59
Gopala Gowda H N	CPM	1108	0.44
Pvkn Lingaraj Urs	AAP	1103	0.43
Rajakumar.K.T	IND	791	0.31
Venkatesasetty	IND	546	0.21
P P Appanna	CPI(ML)(L)	535	0.21
S Venkatesh	IND	398	0.16
K Manjunath	IND	389	0.15
Lakshmi Ramaiah Shetty	BJC	336	0.13
B.S.Narendrababu	IND	302	0.12
Syed Taseen	AIMEP	196	0.08
S Geetha	RPSN	191	0.08
H P Manjunatha Reddy	IND	183	0.07
Parvathamma	IND	180	0.07
Syed Afzal Hussain	IND	147	0.06
Prakash M	IND	134	0.05
Ramakrishna L	RMVP	127	0.05
Dasharatha Ranappa Tegnoor	IND	115	0.05
Erudiaraj.J	IND	92	0.04
	NOTA	2464	0.97

Polling Station Level Election Results

Number and Name of Polling Stations (PS) (2023)

Number of Polling Stations	Name of Polling Stations	Number of Polling Stations	Name of Polling Stations
1	Govt. Lower Primary School, Room No.1, K Narayanapura	21	Anganawadi Centre, Gaddalahalli
2	Govt.Lower Primary School, Room No.2, K Narayanapura	22	New Millennium School,Room No 1,Horamavu Agara,Bengaluru-560113
3	Govt. Lower Primary School, Room.No.3, K Narayanapura	23	New Millennium School,Room No 2,Horamavu Agara,Bengaluru-560113
4	Govt. Lower Primary School, Room.No.4, K Narayanapura	24	New Millennium School,Room No 3,Horamavu Agara,Bengaluru-560113
5	Sri Siddartha High School, Room No-1, Kothanuru	25	New Millennium School,Room No 4,Horamavu Agara,Bengaluru-560113
6	Sri Siddartha High School, Room No-2, Kothanuru	26	New Millennium School,Room No 5,Horamavu Agara,Bengaluru-560113
7	Sri Siddartha High School, Room No-3, Kothanuru	27	New Millennium School,Room No 6,Horamavu Agara,Bengaluru-560113
8	Sri Siddartha High School, Room No-4, Kothanuru	28	New Millennium School,Room No 7,Horamavu Agara,Bengaluru-560113
9	Sri Siddartha High School Room No-5, Kothanuru, Bengaluru-560077	29	Vaddarapalya Govt.Lower Primary School, Room No-1, Vaddarapalya Bengaluru-560113
10	Sri Siddartha High School Room No-6 ,Kothanuru,Bengaluru-560077	29A	Vaddarapalya Govt.Lower Primary School, Room No-1, Vaddarapalya Bengaluru-560113
11	Govt Lower Primary School, Room No-1, Nagareshwara Nagenahalli	30	Vaddarapalya Govt.Lower Primary School, Room No-2, Vaddarapalya, Horamavu Agara, Bengaluru-560113.
12	Govt Lower Primary School, Room No-2, Nagareshwara Nagenahalli	31	Govt Lower Primary School, Room No-1, Janatha Colony, Horavamu Agara, Bengaluru-560113.
13	Govt Lower Primary School, Room No-3, Nagareshwara Nagenahalli	32	Govt Lower Primary School, Room No-2, Janatha Colony, Horavamu Agara Bengaluru 560113
14	Govt.Higher Primary School, Room No-1, Kyalasanahalli	33	Maruthi High School(Maruthi Vidyalaya), Room No-5, Prakruthi Layout, Horamavu Agara Bengaluru-560113
15	Govt.Higher Primary School, Room No-2, Kyalasanahalli	33A	Maruthi High School(Maruthi Vidyalaya), Room No-5, Prakruthi Layout, Horamavu Agara Bengaluru-560113
15A	Govt.Higher Primary School, Room No-2, Kyalasanahalli	34	Maruthi High(Maruthi Vidyalaya) School,Room No-6, Horamavu Agara Bengaluru-560113
16	Govt.Lower Primary School, Room No-1, Geddalahalli	35	Govt. Higher Primary School, Room.No.1, Kalkere, Bengaluru-560113
17	Govt. Lower Primary School, Room No-2, Geddalahalli	36	Govt. Higher Primary School, Room.No.2, Kalkere, Bengaluru-560113.
18	Govt. Lower Primary School, Room No-3, Geddalahalli	36A	Govt. Higher Primary School, Room.No.2, Kalkere, Bengaluru-560113.
19	St Michel High School Geddalahalli, Hennur Main Road, Room No-1	37	Govt Higher Primary School, Room.No.3, Kalkere, Bengaluru-560113.
20	St. Michel High School, Geddalahalli, Hennur Main Road, Room No.2	38	Govt Higher Primary School, Room.No.4, Kalkere, Bengaluru-560113.

Contd....

Polling Station Level Election Results

Polling Station-wise Votes Secured by Overall Top Five Parties in K.R.Pura Assembly in Assembly Election (AE) under Bangalore North Parliamentary Constituency in Karnataka (2023)

Number of Polling Station	Winner - B. A. Basavaraja (BJP)	Runner-up - D K Mohan (INC)	3rd - Dr J S Keshava Kumar (AAP)	4th - Madesha N (UPJP)	5th - C Venkata Chalapathi (JD(S))	NOTA	Other	Total Votes Secured
33A	269	232	11	4	1	7	2	526
34	406	372	16	4	3	24	7	832
35	573	302	6	6	9	13	7	916
36	292	164	4	5	9	6	3	483
36A	319	193	3	4	2	8	4	533
37	503	351	9	12	5	16	9	905
38	532	285	11	11	7	20	8	874
39	644	357	4	8	5	12	16	1046
40	684	374	8	19	4	9	8	1106
41	507	275	5	10	12	19	6	834
42	340	232	3	8	5	12	2	602
43	527	333	3	5	7	12	13	900
44	558	269	8	5	6	10	7	863
45	525	250	11	3	7	17	6	819
46	532	274	10	8	4	11	14	853
47	372	175	14	4	2	14	5	586
48	360	162	7	4	5	13	7	558
49	495	290	4	6	5	11	7	818
50	506	306	17	10	6	23	9	877
51	525	328	12	5	6	16	12	904
52	310	185	4	4	3	11	4	521
52A	309	120	3	1	1	12	1	447
53	544	285	10	13	4	14	10	880
54	563	258	7	7	7	13	1	856
55	395	211	7	10	7	7	7	644
56	368	171	2	3	4	6	3	557
57	383	226	8	3	1	8	5	634
58	518	302	15	2	4	15	7	863
59	354	160	12	1	0	6	3	536
60	321	170	11	0	2	13	3	520
61	421	188	9	4	5	16	4	647
62	277	189	4	3	2	7	9	491
63	557	426	9	6	1	12	10	1021
64	462	407	3	13	3	6	11	905
65	406	319	8	10	3	13	4	763

Contd....

Polling Station Level Election Results

Winner, Runner-up and 3rd Party Position & Winning Margin According to Polling Stations in K.R.Pura Assembly in Assembly Election (AE) under Bangalore North Parliamentary Constituency in Karnataka (2023)

Polling Station Number	Winner Party	Winner Votes (%)	Runner-up Party	Runner-up Votes (%)	Winning Margin Votes (%)	Third Party	Third Party Votes (%)	Other Votes (%)
66	BJP	413 (66.08)	INC	185 (29.6)	228 (36.48)	AAP	8 (1.28)	19 (3.04)
67	BJP	238 (58.91)	INC	148 (36.63)	90 (22.28)	AAP	10 (2.48)	8 (1.98)
68	BJP	516 (58.5)	INC	304 (34.47)	212 (24.03)	AAP	15 (1.7)	47 (5.33)
69	BJP	233 (57.67)	INC	153 (37.87)	80 (19.8)	CPI(M)	6 (1.49)	12 (2.97)
70	BJP	261 (56.62)	INC	173 (37.53)	88 (19.09)	AAP	7 (1.52)	20 (4.34)
71	BJP	204 (65.38)	INC	96 (30.77)	108 (34.61)	CPI(M)	4 (1.28)	8 (2.56)
72	BJP	425 (61.86)	INC	220 (32.02)	205 (29.84)	AAP	14 (2.04)	28 (4.08)
73	BJP	376 (62.35)	INC	191 (31.67)	185 (30.68)	AAP	6 (1)	30 (4.98)
74	BJP	383 (67.43)	INC	162 (28.52)	221 (38.91)	CPI(M)	4 (0.7)	19 (3.35)
75	BJP	436 (64.98)	INC	207 (30.85)	229 (34.13)	AAP	13 (1.94)	15 (2.24)
76	BJP	434 (60.11)	INC	233 (32.27)	201 (27.84)	JD(S)	10 (1.39)	45 (6.23)
77	BJP	318 (61.27)	INC	168 (32.37)	150 (28.9)	UPJP	6 (1.16)	27 (5.2)
78	BJP	266 (55.65)	INC	184 (38.49)	82 (17.16)	UPJP	7 (1.46)	21 (4.39)
79	BJP	275 (60.31)	INC	147 (32.24)	128 (28.07)	AAP	15 (3.29)	19 (4.17)
80	BJP	419 (54.84)	INC	310 (40.58)	109 (14.26)	UPJP	7 (0.92)	28 (3.66)
81	BJP	435 (58.78)	INC	279 (37.7)	156 (21.08)	CPI(M)	5 (0.68)	21 (2.84)
82	BJP	445 (59.41)	INC	270 (36.05)	175 (23.36)	UPJP	5 (0.67)	29 (3.87)
83	BJP	394 (54.8)	INC	284 (39.5)	110 (15.3)	UPJP	8 (1.11)	33 (4.59)
84	BJP	426 (55.69)	INC	302 (39.48)	124 (16.21)	JD(S)	8 (1.05)	29 (3.79)
85	BJP	231 (59.38)	INC	141 (36.25)	90 (23.13)	AAP	2 (0.51)	15 (3.86)
86	BJP	171 (48.03)	INC	152 (42.7)	19 (5.33)	AAP	5 (1.4)	28 (7.87)
87	BJP	299 (61.78)	INC	163 (33.68)	136 (28.1)	AAP	4 (0.83)	18 (3.72)
88	BJP	354 (60.1)	INC	198 (33.62)	156 (26.48)	AAP	15 (2.55)	22 (3.74)
89	BJP	244 (48.7)	INC	241 (48.1)	3 (0.6)	AAP	6 (1.2)	10 (2)
90	BJP	285 (52.49)	INC	235 (43.28)	50 (9.21)	JD(S)	5 (0.92)	18 (3.31)
91	BJP	327 (56.19)	INC	229 (39.35)	98 (16.84)	JD(S)	6 (1.03)	20 (3.44)
92	BJP	335 (52.26)	INC	289 (45.09)	46 (7.17)	UPJP	6 (0.94)	11 (1.72)
93	BJP	354 (52.44)	INC	290 (42.96)	64 (9.48)	UPJP	15 (2.22)	16 (2.37)
94	BJP	225 (47.97)	INC	218 (46.48)	7 (1.49)	UPJP	11 (2.35)	15 (3.2)
95	BJP	292 (49.41)	INC	279 (47.21)	13 (2.2)	JD(S)	5 (0.85)	15 (2.54)
96	BJP	297 (55.1)	INC	214 (39.7)	83 (15.4)	AAP	7 (1.3)	21 (3.9)
97	BJP	460 (51.51)	INC	398 (44.57)	62 (6.94)	UPJP	9 (1.01)	26 (2.91)
98	BJP	329 (54.74)	INC	240 (39.93)	89 (14.81)	JD(S)	10 (1.66)	22 (3.66)
99	BJP	247 (50.51)	INC	206 (42.13)	41 (8.38)	UPJP	12 (2.45)	24 (4.91)
100	BJP	274 (53.52)	INC	225 (43.95)	49 (9.57)	AAP	4 (0.78)	9 (1.76)

Contd....

DISCLAIMER

The Terms of Use and Disclaimer of Datanet India Private Limited (hereinafter referred to as "Datanet") for use of this analysis report of **K.R.Pura Assembly Constituency (K.R.Pura Vidhan Sabha) :-**

1. **Assembly Factbook™** is a Registered Trade Mark owned by Datanet.
2. All the maps are sketched and graphical representation only and have not been drawn to the scale and also not to represent the actual geographical area or boundary of the unit.
3. The data for the aforesaid analysis is based on authentic sources and has been culled from the various publications of Census, CSO and NSSO for district and block level data, various central and state government departments, Central & State Elections Commissions and the concerned Returning Officers' releases, Electoral Rolls, Election results and allied publications, internal assessment, surveys, estimates and analysis. Therefore, certain adjustment of data at micro level may have been done to arrive closer to the macro data.
4. Data have been provided on an "As Is" and "As AVAILABLE" basis
5. The colours shown in the maps or diagram and charts of a particular party, alliance or AC are indicative and do not represent them.
6. This publication which includes maps, sheets, graphs and data would be the property under copyright of Datanet only. The user may use these for its internal study, analysis and research purposes. It's public display, re-selling or any commercial uses by the user are not allowed.
7. Datanet has taken due care and caution in compilation and processing of data and allied information, but does not guarantee the accuracy, adequacy or completeness of any information/analysis and will be not responsible for any errors or omissions or for the results obtained from the use of such information/analysis.
8. All the contents for the publication have been culled from various authentic sources and Datanet reasonably believes such sources to be reliable, but does not make any representations, express or implied as to the accuracy or fitness of use of such information. The information or contents of the information/analysis do not constitute advice and should not be relied upon in making (or refraining from making) any decision. Any reliance placed upon the information provided by Datanet is the sole responsibility and strictly at the user's risk.
9. In no event will Datanet be liable for any damages (including, without limitation, damages for loss of business projects, or loss of profits) arising in contract, tort or otherwise from the use of or inability to use any of its contents, or from any action taken (or refrained from being taken) as a result of using the analysis or any of its contents. Datanet its directors, owners, editors, officials, employees, distributor and agents or any associate will not be liable for any errors in the information contained or any consequences arising from the use of the contents of the provided information/analysis.
10. If any provision of these terms and conditions is held invalid or illegal or unenforceable for any reason by any court of competent jurisdiction, such provision shall be severed and the remainder of provisions of the terms and conditions shall continue in full force and effect as if the Term of Use had been executed with the invalid, illegal or unenforceable provision eliminated.
11. If there are any discrepancies in the information provided, please bring it to attention of Datanet for suitable rectification measures.

**Buy Online This Complete Book At
Datanet India eBooks Store**

www.indiastatpublications.com

or go directly at

**[http://www.indiastatpublications.com/
Assembly_factbook/Karnataka/Bangalore_North/](http://www.indiastatpublications.com/Assembly_factbook/Karnataka/Bangalore_North/) K.R.Pura**

 **indiastat**elections

ISBN : 978-93-5763-979-8



9 789357 639798