



Karnataka

Assembly Factbook™

Mahalakshmi Layout Assembly Constituency



Key Electoral Data of Mahalakshmi Layout
Assembly Constituency (Vidhan Sabha)

Karnataka

Assembly Factbook™

Mahalakshmi Layout Assembly Constituency



Mahalakshmi Layout Vidhan Sabha

Editor & Director

Dr. R.K. Thukral

Research Editor

Dr. Shafeeq Rahman

Compiled, Researched and Published by Datanet India Pvt. Ltd.

D-100, 1st Floor,

Okhla Industrial Area, Phase-I,

New Delhi- 110020.

Ph.: 91-11- 43580781-84

Email : support@indiastatpublications.com

Website : www.indiastatelections.com

Online Book Store :

www.indiastatpublications.com

Report No. : AFB/KA-156-0125

ISBN : 978-93-5763-941-5

First Edition : January, 2018

Eighth Updated Edition : January, 2025

Price : Rs.11500/-

US\$ 310

© Datanet India Pvt. Ltd.

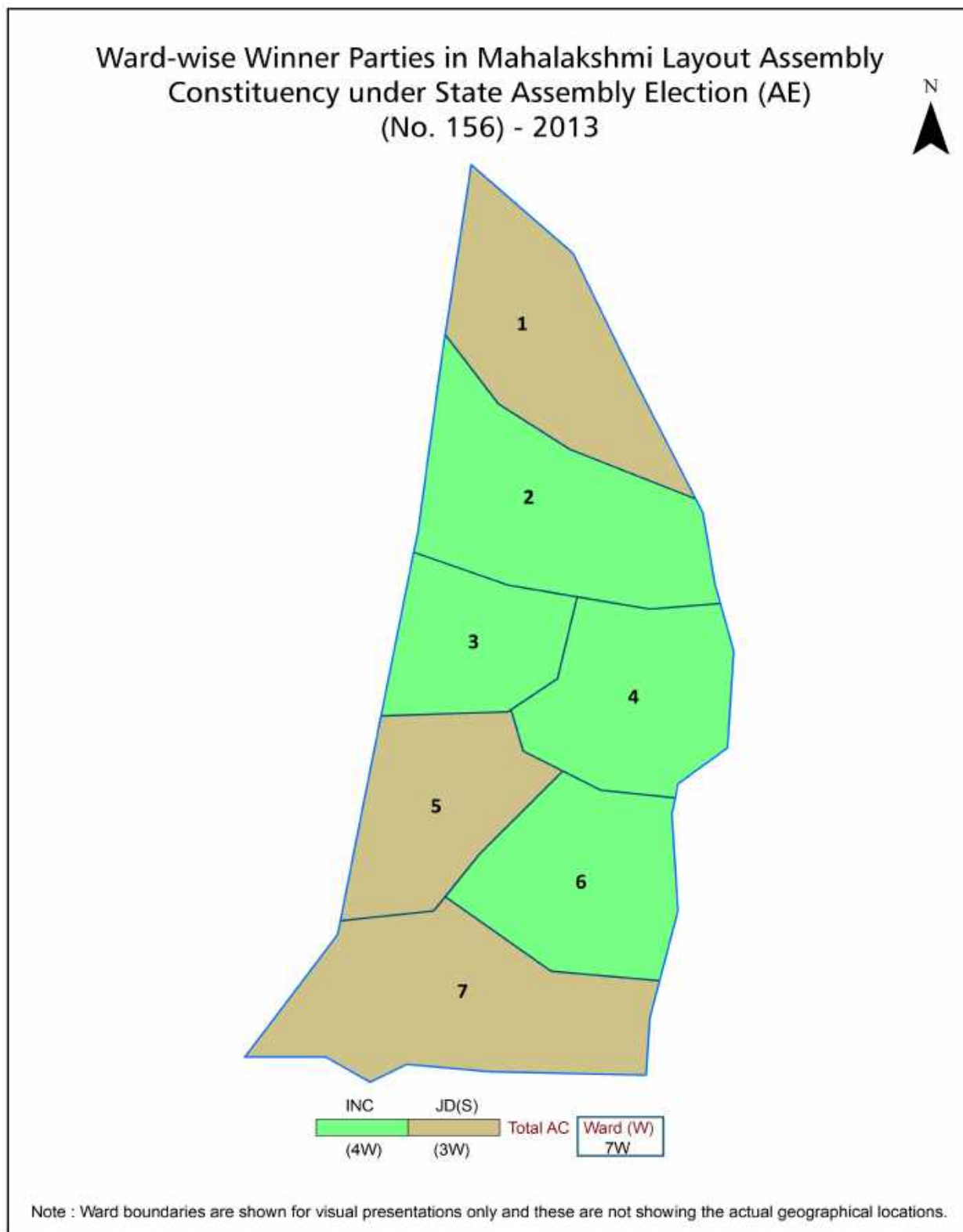
All rights reserved. No part of this book may be reproduced, stored in a retrieval system or transmitted in any form or by any means, mechanical photocopying, photographing, scanning, recording or otherwise without the prior written permission of the publisher. Please refer to Disclaimer at page no. 195 for the use of this publication.

Printed in India

Contents

No.	Particulars	Page No.
	Introduction	
1	Assembly Constituency - (Vidhan Sabha) at a Glance Features of Assembly as per Delimitation Commission of India (2008)	1-2
	Location and Political Maps	
2	Location Map Boundaries of Assembly Constituency - (Vidhan Sabha) in District Boundaries of Assembly Constituency under Parliamentary Constituency - (Lok Sabha) Ward-wise Winner Parties- 2024, 2023, 2019, 2018, 2014, 2013 and 2009	3-11
	Administrative Setup (2011)	
3	District Sub-district Towns Villages Inhabited Villages Uninhabited Villages Village Panchayat Intermediate Panchayat	12
	Demographics (2011)	
4	Population Households Rural/Urban Population Ward by Population Size Sex Ratio (Total & 0-6 Years) Religious Population Social Population Literacy Rate	13-14
	Electoral Features	
5	Important Dates of Last Elections Held Electors by Gender Service Electors Voters Voters Turnout Polling Stations & Average Number of Electors per Polling Station Electors by Age Group Present Elected Representatives	15-20
	Historical Summary Election Results	
6	Vote Share of Major Parties Winning Margin (Number & Percentage) Polarity of Parties Summary Result of Assembly Segment of Parliamentary Elections 2024, 2019, 2014 and 2009 Summary Result of Assembly Elections 2023, 2018, 2013 and 2008	21-32
	Polling Station Level Election Results	
7	Name and Number of Polling Station 2024, 2023, 2019, 2018, 2014, 2013 and 2009 Polling Station-wise Electors, Voters & Voters Turnout 2024, 2023, 2019, 2018, 2014, 2013 and 2009 Polling Station wise Elections Results 2024, 2023, 2019, 2018, 2014, 2013 and 2009	33-190
	Share of Assembly Constituency	
8	Share of Assembly Constituency - (Vidhan Sabha) in State, District and Parliamentary Constituency - (Lok Sabha)	191
9	Abbreviation & Sources	193-194
10	Disclaimer	195

Location & Political Map

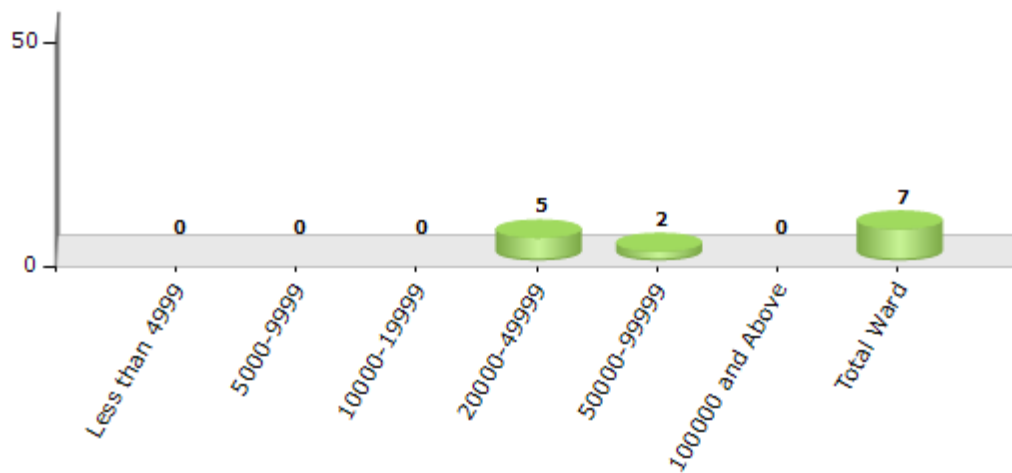


Demographics

Number of Ward by Population Size - 2011

Less than 4999	5000-9999	10000-19999	20000-49999	50000-99999	100000 and Above	Total Ward
0	0	0	5	2	0	7

Number of Ward by Population Size - 2011

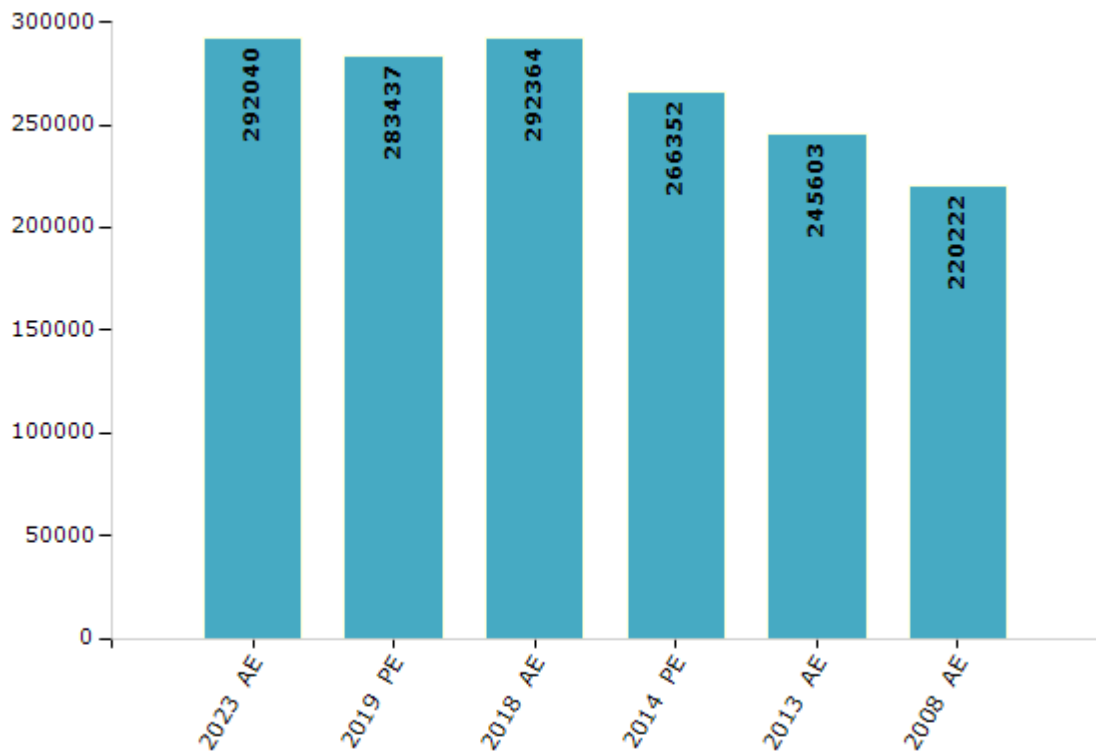


Electoral Features

Electors by Male & Female

Year	Male	Female	Others	Total	Year	Male	Female	Others	Total
2023 AE	149409	142592	39	292040	1999 AE	-	-	-	-
2019 PE	146212	137183	42	283437	1994 AE	-	-	-	-
2018 AE	151076	141236	52	292364	1989 AE	-	-	-	-
2014 PE	138705	127612	35	266352	1985 AE	-	-	-	-
2013 AE	127706	117877	20	245603	1983 AE	-	-	-	-
2009 PE	-	-	-	-	1978 AE	-	-	-	-
2008 AE	116135	104087	-	220222	1972 AE	-	-	-	-
2004 PE	-	-	-	-	1967 AE	-	-	-	-
2004 AE	-	-	-	-	1962 AE	-	-	-	-
1999 PE	-	-	-	-	1957 AE	-	-	-	-

Number of Electors



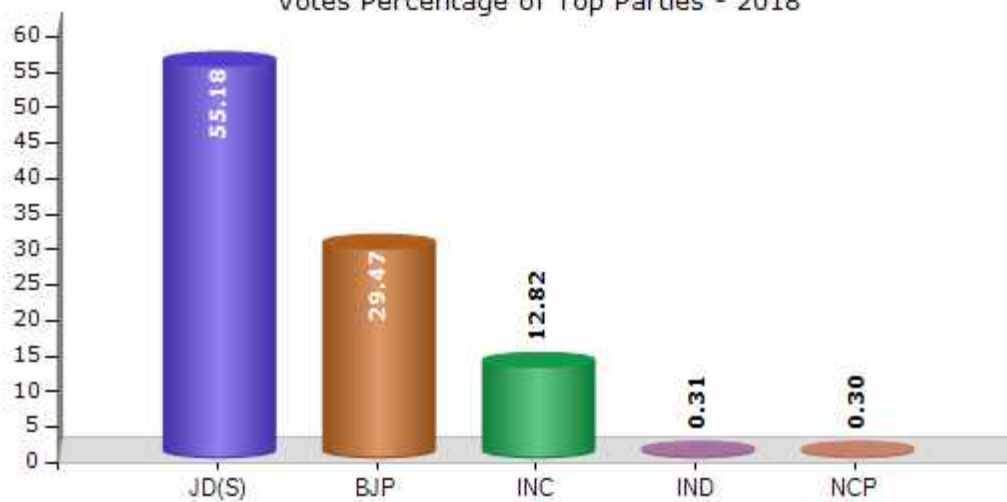
Note : AE : Assembly Election, PE : Assembly Segment of Parliamentary Election

Historical Summary Election Results

Summary Result of Assembly Election - 2018

Candidate Name	Party	Votes	Votes %
K. Gopalaiah	JD(S)	88218	55.18
N.L. Narendra Babu	BJP	47118	29.47
Manjunatha H.S	INC	20496	12.82
Raja. A	IND	497	0.31
N. Girish Gowda	NCP	482	0.3
Padma. H	JD(U)	257	0.16
Aswatha	RMVP	219	0.14
Govindaraju T	AIMEP	217	0.14
M. Shakunthala	AIJP	209	0.13
Manohar H. Ayyannavar	IND	171	0.11
V. Pasanna Kumar	IND	132	0.08
Sunil Kumar. V	KP	125	0.08
	NOTA	1739	1.09

Votes Percentage of Top Parties - 2018



Polling Station Level Election Results

Number and Name of Polling Stations (PS) (2023)

Number of Polling Stations	Name of Polling Stations	Number of Polling Stations	Name of Polling Stations
1	Govt Higher Primary School, Mulagal Valley, Harijana Colony, Nandini Layout Room No-01	22	Karnataka Public School, Room No-04
2	Govt Higher Primary School, Mulagal Valley, Harijana Colony, Nandini Layout Room No-02	23	Karnataka Public School, Room No-05
3	Achala Vidyanikethan #31 Kanteerava Studio Main Road Nandini Layout Room No-1	24	Karnataka Public School, Room No-06
4	Achala Vidyanikethan #31 Kanteerava Studio Main Road Nandini Layout Room No-02	25	Karnataka Public School, Room No-07
5	Achala Vidyanikethan, Room No - 03	26	Karnataka Public School, Room No-08
6	Anu Public School (Kn Geetha School), No-27, 5Th Cross, Parimala Nagar Room No-01	27	Karnataka Public School, Room No-09
7	Anu Public School (Kn Geetha School), Room No -02	28	Karnataka Public School, Room No-10
8	Anu Public School (Kn Geetha School), No 27, 5Th Cross, Parimala Nagar Room No-3	29	Karnataka Public School, Room No-11
9	Anu Public School (Kn Geetha School), No 27, 5Th Cross, Parimalanagar Room No-4	30	Angavandi Kendra Gowtham Nagar Bangalore-22
10	Indian National High School, No 52, 12Th Main Road, 4Th Block Nandini Layout, Room No 1	31	Bruhath Bengaluru Mahanagara Palike Boys And Girls High School, Room No.01
11	Indian National High School, Room No 2, No 52, 12Th Main Road, 4Th Block Nandini Layout	32	Bruhath Bangalore Mahanagara Palike Higher Primary School, Room No-1
12	Indian National High School, Room No 3, No 52, 12Th Main Road, 4Th Block Nandini Layout	33	Bruhath Bangalore Mahanagara Palike Higher Primary School, Industrial Subrab, Marappana Palya B-22, Room No-02
13	Indian National High School, Room No 4, No 52, 12Th Main Road, 4Th Block Nandini Layout	34	Bruhath Bangalore Mahanagara Palike Higher Primary School, Room No-03
14	Shikshanikathan School #137 2Nd Main Road ,Rajiv Gandhi Nagara Room No-01	35	Vivekanda Mahila Collage, Room No-1
15	Shikshanikathan School #137 2Nd Main Road ,Rajiv Gandhi Nagara Room No-02	36	Vivekanda Mahila Collage, Room No-2
16	Lourds Tiny Tots, Nursery Block, Room No -0 1	37	Mother Theresa Kannada Higher Primary School , Room No-01
17	Carmel Garden High School, No 19/20, 2Nd Main Road Nanjundeshwara Nagara, B-96 Room No 01	38	St Paul'S English Primary & High School, No 10, 5Th Main Road Shankar Nagara B -560096 Room No 01
18	Carmel Garden High School No 19/20. 2Nd Main Road Nanjundeshwara Nagara B-96 Room No 2	39	St Paul'S English Primary & High School, No 10, 5Th Main Road Shankar Nagara B -560096 Room No 02
19	Karnataka Public School, Room No-01	40	St Paul'S English Primary & High School, No 10, 5Th Main Road Shankar Nagara B -560096 Room No 03
20	Karnataka Public School, Room No-02	41	St Paul'S English Primary & High School, No 10, 5Th Main Road Shankar Nagara B -560096 Room No 04
21	Karnataka Public School, Room No-03	42	Netaji Subash Chandra Bose Fitness & Youth Center Ashok Puram B-560022

Contd....

Polling Station Level Election Results

Polling Station-wise Votes Secured by Overall Top Five Parties in Mahalakshmi Layout Assembly in Assembly Election (AE) under Bangalore North Parliamentary Constituency in Karnataka (2023)

Number of Polling Station	Winner - K. Gopalaiah (BJP)	Runner-up - Keshavamurthy S (INC)	3rd - K C Rajanna (JD(S))	4th - Lakshmi Narayana M R (UPJP)	5th - Shanthala Damle (AAP)	NOTA	Other	Total Votes Secured
36	380	127	31	4	8	10	7	567
37	484	143	27	11	7	4	3	679
38	388	89	18	6	9	9	5	524
39	425	107	12	8	11	6	5	574
40	408	141	27	7	8	10	5	606
41	386	152	45	8	8	7	6	612
42	273	758	3	6	4	12	9	1065
43	313	448	8	6	6	19	12	812
44	423	127	12	10	9	1	5	587
45	402	81	7	2	7	8	3	510
46	258	44	15	4	8	6	0	335
47	275	136	22	15	5	3	3	459
48	380	133	24	6	8	6	6	563
49	642	142	26	14	8	22	8	862
50	398	117	61	18	4	16	5	619
51	288	94	29	14	5	14	6	450
52	284	159	51	15	2	16	6	533
53	361	172	47	15	9	10	8	622
54	245	106	42	7	2	3	1	406
55	437	145	30	8	6	8	6	640
56	368	166	43	13	2	8	2	602
57	241	107	13	5	2	7	3	378
58	423	217	24	21	5	4	3	697
59	254	81	13	4	4	8	3	367
60	350	150	30	5	6	10	0	551
61	259	50	13	4	14	6	1	347
62	336	89	7	9	10	8	1	460
63	483	115	20	6	8	6	1	639
64	471	89	8	5	11	14	5	603
65	240	76	8	4	6	6	4	344
66	383	174	30	9	14	11	4	625
67	167	143	13	2	2	4	3	334
68	314	219	45	12	3	12	5	610
69	328	216	24	13	6	9	2	598
70	369	254	30	13	9	9	5	689

Contd....

Polling Station Level Election Results

Winner, Runner-up and 3rd Party Position & Winning Margin According to Polling Stations in Mahalakshmi Layout Assembly in Assembly Election (AE) under Bangalore North Parliamentary Constituency in Karnataka (2023)

Polling Station Number	Winner Party	Winner Votes (%)	Runner-up Party	Runner-up Votes (%)	Winning Margin Votes (%)	Third Party	Third Party Votes (%)	Other Votes (%)
71	BJP	287 (80.17)	INC	48 (13.41)	239 (66.76)	AAP	10 (2.79)	13 (3.63)
72	BJP	369 (62.65)	INC	146 (24.79)	223 (37.86)	JD(S)	52 (8.83)	22 (3.74)
73	BJP	432 (61.02)	INC	188 (26.55)	244 (34.47)	JD(S)	59 (8.33)	29 (4.1)
74	BJP	377 (56.1)	INC	230 (34.23)	147 (21.87)	JD(S)	28 (4.17)	37 (5.51)
75	BJP	347 (54.65)	INC	189 (29.76)	158 (24.89)	JD(S)	55 (8.66)	44 (6.93)
76	BJP	211 (48.73)	INC	176 (40.65)	35 (8.08)	JD(S)	19 (4.39)	27 (6.24)
77	BJP	271 (53.35)	INC	145 (28.54)	126 (24.81)	JD(S)	49 (9.65)	43 (8.46)
78	BJP	304 (59.26)	INC	136 (26.51)	168 (32.75)	JD(S)	36 (7.02)	37 (7.21)
79	BJP	397 (56.39)	INC	217 (30.82)	180 (25.57)	JD(S)	46 (6.53)	44 (6.25)
80	BJP	380 (52.05)	INC	287 (39.32)	93 (12.73)	JD(S)	34 (4.66)	29 (3.97)
81	BJP	420 (64.62)	INC	171 (26.31)	249 (38.31)	JD(S)	26 (4)	33 (5.08)
82	BJP	422 (77.29)	INC	88 (16.12)	334 (61.17)	JD(S)	15 (2.75)	21 (3.85)
83	BJP	424 (58.4)	INC	223 (30.72)	201 (27.68)	JD(S)	38 (5.23)	41 (5.65)
84	BJP	427 (57.47)	INC	215 (28.94)	212 (28.53)	JD(S)	53 (7.13)	48 (6.46)
85	BJP	532 (68.91)	INC	166 (21.5)	366 (47.41)	JD(S)	43 (5.57)	31 (4.02)
86	BJP	328 (49.1)	INC	232 (34.73)	96 (14.37)	JD(S)	71 (10.63)	37 (5.54)
87	BJP	224 (50.91)	INC	158 (35.91)	66 (15)	JD(S)	35 (7.95)	23 (5.23)
88	BJP	171 (51.66)	INC	103 (31.12)	68 (20.54)	JD(S)	32 (9.67)	25 (7.55)
89	BJP	239 (49.08)	INC	148 (30.39)	91 (18.69)	JD(S)	67 (13.76)	33 (6.78)
90	BJP	266 (49.72)	INC	174 (32.52)	92 (17.2)	JD(S)	64 (11.96)	31 (5.79)
91	BJP	253 (46.59)	INC	167 (30.76)	86 (15.83)	JD(S)	77 (14.18)	46 (8.47)
92	BJP	240 (52.17)	INC	161 (35)	79 (17.17)	JD(S)	36 (7.83)	23 (5)
93	BJP	252 (49.32)	INC	167 (32.68)	85 (16.64)	JD(S)	58 (11.35)	34 (6.65)
94	BJP	278 (51.96)	INC	168 (31.4)	110 (20.56)	JD(S)	63 (11.78)	26 (4.86)
95	BJP	551 (67.86)	INC	159 (19.58)	392 (48.28)	JD(S)	54 (6.65)	48 (5.91)
96	BJP	420 (53.92)	INC	230 (29.53)	190 (24.39)	JD(S)	77 (9.88)	52 (6.68)
97	BJP	453 (58.45)	INC	211 (27.23)	242 (31.22)	JD(S)	57 (7.35)	54 (6.97)
98	BJP	233 (52.83)	INC	141 (31.97)	92 (20.86)	JD(S)	47 (10.66)	20 (4.54)
99	BJP	287 (48.15)	INC	199 (33.39)	88 (14.76)	JD(S)	62 (10.4)	48 (8.05)
100	BJP	279 (49.73)	INC	166 (29.59)	113 (20.14)	JD(S)	80 (14.26)	36 (6.42)
101	BJP	366 (52.89)	INC	246 (35.55)	120 (17.34)	JD(S)	39 (5.64)	41 (5.92)
102	BJP	226 (57.22)	INC	138 (34.94)	88 (22.28)	JD(S)	9 (2.28)	22 (5.57)
103	BJP	179 (55.08)	INC	110 (33.85)	69 (21.23)	JD(S)	12 (3.69)	24 (7.38)
104	BJP	336 (51.53)	INC	257 (39.42)	79 (12.11)	JD(S)	24 (3.68)	35 (5.37)
105	BJP	328 (60.41)	INC	175 (32.23)	153 (28.18)	JD(S)	13 (2.39)	27 (4.97)

Contd....

DISCLAIMER

The Terms of Use and Disclaimer of Datanet India Private Limited (hereinafter referred to as "Datanet") for use of this analysis report of **Mahalakshmi Layout Assembly Constituency (Mahalakshmi Layout Vidhan Sabha) :-**

1. **Assembly Factbook™** is a Registered Trade Mark owned by Datanet.
2. All the maps are sketched and graphical representation only and have not been drawn to the scale and also not to represent the actual geographical area or boundary of the unit.
3. The data for the aforesaid analysis is based on authentic sources and has been culled from the various publications of Census, CSO and NSSO for district and block level data, various central and state government departments, Central & State Elections Commissions and the concerned Returning Officers' releases, Electoral Rolls, Election results and allied publications, internal assessment, surveys, estimates and analysis. Therefore, certain adjustment of data at micro level may have been done to arrive closer to the macro data.
4. Data have been provided on an "As Is" and "As AVAILABLE" basis
5. The colours shown in the maps or diagram and charts of a particular party, alliance or AC are indicative and do not represent them.
6. This publication which includes maps, sheets, graphs and data would be the property under copyright of Datanet only. The user may use these for its internal study, analysis and research purposes. It's public display, re-selling or any commercial uses by the user are not allowed.
7. Datanet has taken due care and caution in compilation and processing of data and allied information, but does not guarantee the accuracy, adequacy or completeness of any information/analysis and will be not responsible for any errors or omissions or for the results obtained from the use of such information/analysis.
8. All the contents for the publication have been culled from various authentic sources and Datanet reasonably believes such sources to be reliable, but does not make any representations, express or implied as to the accuracy or fitness of use of such information. The information or contents of the information/analysis do not constitute advice and should not be relied upon in making (or refraining from making) any decision. Any reliance placed upon the information provided by Datanet is the sole responsibility and strictly at the user's risk.
9. In no event will Datanet be liable for any damages (including, without limitation, damages for loss of business projects, or loss of profits) arising in contract, tort or otherwise from the use of or inability to use any of its contents, or from any action taken (or refrained from being taken) as a result of using the analysis or any of its contents. Datanet its directors, owners, editors, officials, employees, distributor and agents or any associate will not be liable for any errors in the information contained or any consequences arising from the use of the contents of the provided information/analysis.
10. If any provision of these terms and conditions is held invalid or illegal or unenforceable for any reason by any court of competent jurisdiction, such provision shall be severed and the remainder of provisions of the terms and conditions shall continue in full force and effect as if the Term of Use had been executed with the invalid, illegal or unenforceable provision eliminated.
11. If there are any discrepancies in the information provided, please bring it to attention of Datanet for suitable rectification measures.

**Buy Online This Complete Book At
Datanet India eBooks Store**

www.indiastatpublications.com

or go directly at

[http://www.indiastatpublications.com/
Assembly_factbook/Karnataka/Bangalore_North/
Mahalakshmi_Layout](http://www.indiastatpublications.com/Assembly_factbook/Karnataka/Bangalore_North/Mahalakshmi_Layout)

 **indiastat**elections

ISBN : 978-93-5763-941-5



9 789357 639415