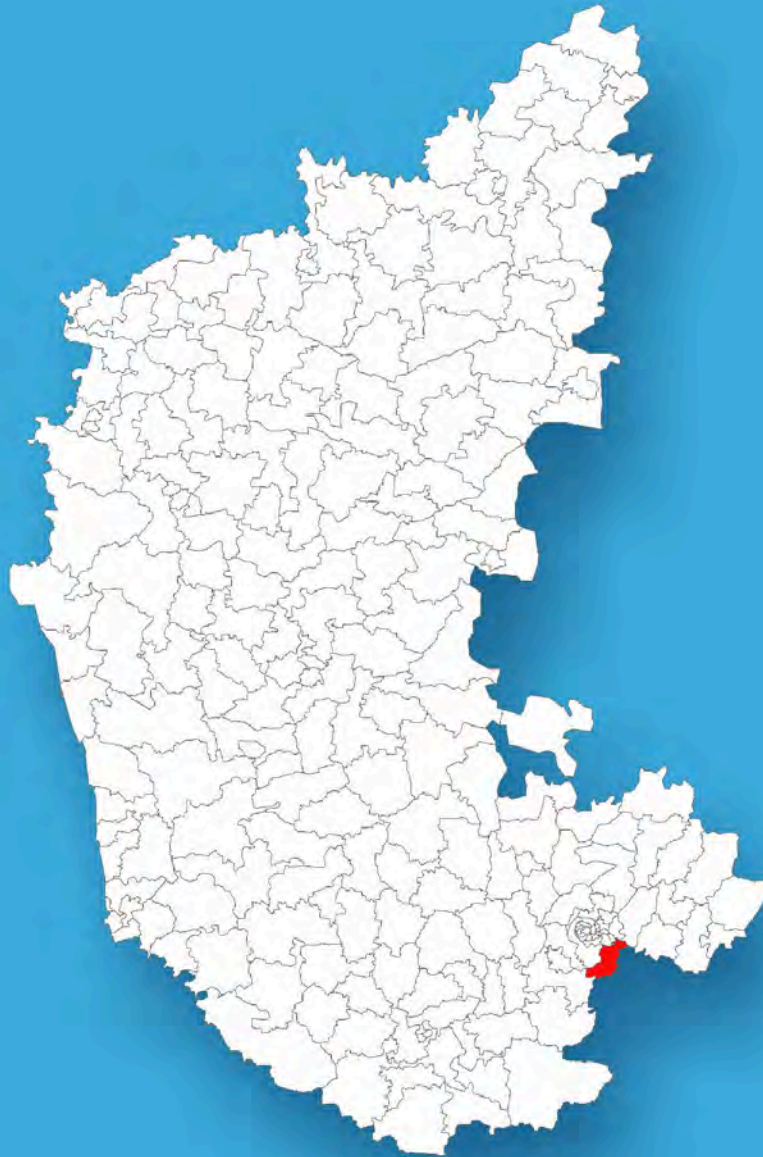




Karnataka

Assembly Factbook™

Anekal Assembly Constituency



Key Electoral Data of Anekal
Assembly Constituency (Vidhan Sabha)

Karnataka
Assembly FactbookTM
Anekal Assembly Constituency



Anekal Vidhan Sabha

Editor & Director

Dr. R.K. Thukral

Research Editor

Dr. Shafeeq Rahman

Compiled, Researched and Published by Datanet India Pvt. Ltd.

D-100, 1st Floor,

Okhla Industrial Area, Phase-I,

New Delhi- 110020.

Ph.: 91-11- 43580781-84

Email : support@indiastatpublications.com

Website : www.indiastatelections.com

Online Book Store :

www.indiastatpublications.com

Report No. : AFB/KA-177-0124

ISBN : 978-93-5763-950-7

First Edition : January, 2018

Seventh Updated Edition : January, 2024

Price : Rs.11500/-

US\$ 310

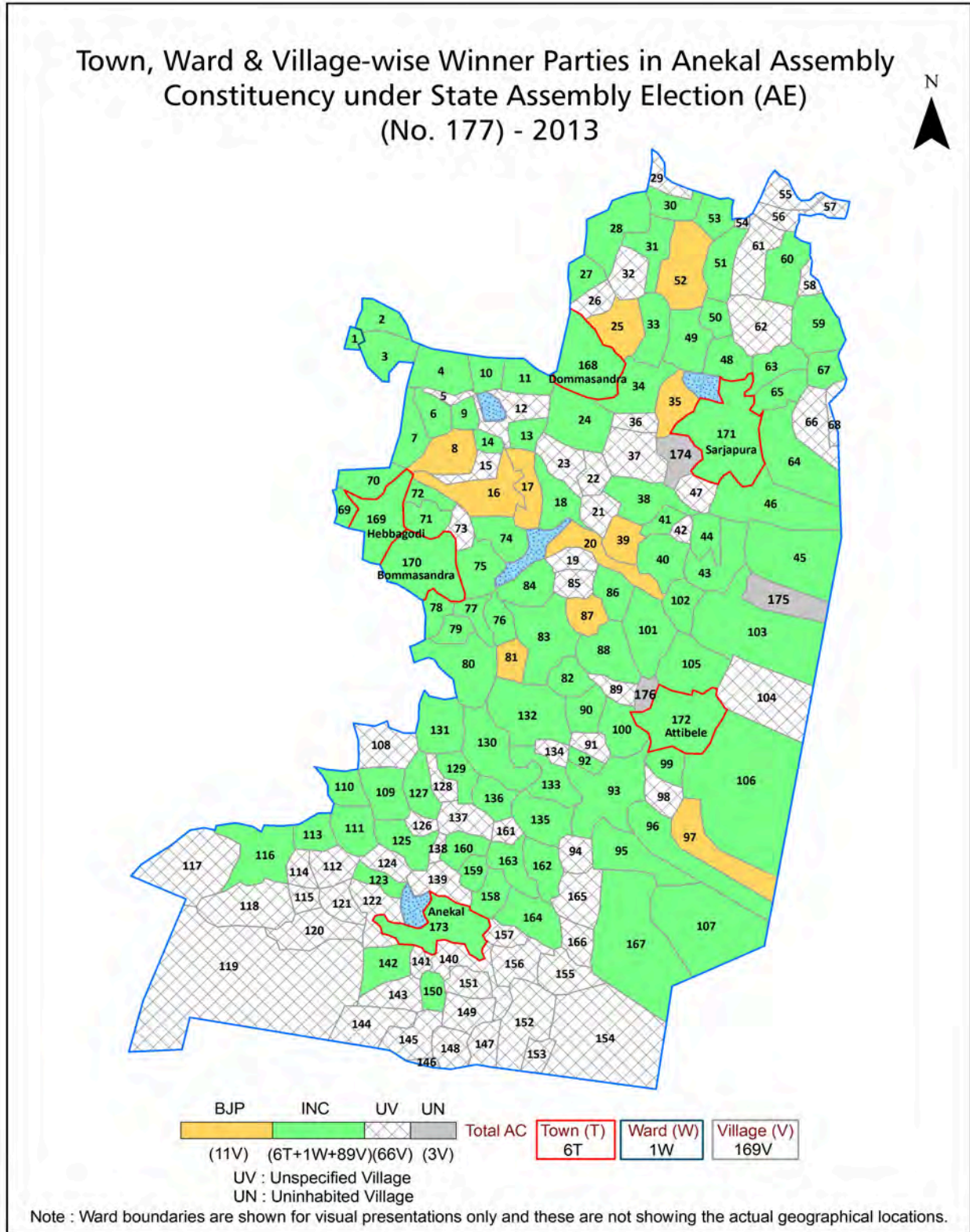
© Datanet India Pvt. Ltd.

All rights reserved. No part of this book may be reproduced, stored in a retrieval system or transmitted in any form or by any means, mechanical photocopying, photographing, scanning, recording or otherwise without the prior written permission of the publisher. Please refer to Disclaimer at page no. 276 for the use of this publication.

Printed in India

No.	Particulars	Page No.
	Introduction	
1	Assembly Constituency - (Vidhan Sabha) at a Glance Features of Assembly as per Delimitation Commission of India (2008)	1-2
	Location and Political Maps	
2	Location Map Boundaries of Assembly Constituency - (Vidhan Sabha) in District Boundaries of Assembly Constituency under Parliamentary Constituency - (Lok Sabha) Town, Ward & Village-wise Winner Parties- 2023, 2019, 2018, 2014, 2013 and 2009	3-11
	Administrative Setup (2011)	
3	District Sub-district Towns Villages Inhabited Villages Uninhabited Villages Village Panchayat Intermediate Panchayat	12-21
	Demographics (2011)	
4	Population Households Rural/Urban Population Towns, Ward and Villages by Population Size Sex Ratio (Total & 0-6 Years) Religious Population Social Population Literacy Rate	22-24
	Electoral Features	
5	Important Dates of Last Elections Held Electors by Gender Service Electors Voters Voters Turnout Polling Stations & Average Number of Electors per Polling Station Electors by Age Group Present Elected Representatives	25-30
	Historical Summary Election Results	
6	Vote Share of Major Parties Winning Margin (Number & Percentage) Polarity of Parties Summary Result of Assembly Segment of Parliamentary Elections 2019, 2014, 2009, 2004 and 1999 Summary Result of Assembly Elections 2023, 2018, 2013, 2008, 2004, 1999, 1994, 1989, 1985, 1983, 1978, 1972, 1967, 1962 and 1957	31-54
	Polling Station Level Election Results	
7	Name and Number of Polling Station 2023, 2019, 2018, 2014, 2013 and 2009 Polling Station-wise Electors, Voters & Voters Turnout 2023, 2019, 2018, 2014, 2013 and 2009 Polling Station wise Elections Results 2023, 2019, 2018, 2014, 2013 and 2009	55-256
	Share of Assembly Constituency	
8	Share of Assembly Constituency - (Vidhan Sabha) in State, District and Parliamentary Constituency - (Lok Sabha)	257
	Socio-Economic Amenities (2011)	
9	Access to Administrative Units Agricultural, Manufacturing and Industrial Commodities Demographic Indicators Education Health & Manpower Drinking Water Supply Sanitation Entertainment and Recreations Infrastructure Power Food Allocation Distribution and Marketing of Agriculture Commodities Infrastructure Transport and Road Infrastructure Communication Banking and Financial Services Land Use Irrigation Source	259-273
10	Abbreviation & Sources	274-275
11	Disclaimer	276

Location & Political Map



Administrative Setup

List of Village Panchayat & Intermediate Panchayat (Block) Name - 2011

Village Name	Village Panchayat Name	Intermediate Panchayat Name
A Medihalli	Suragajakkanahalli	Anekal
Adigarakallahalli	Handenahalli	Anekal
Adigondanahalli	Nerluru	Anekal
Adur	Suragajakkanahalli	Anekal
Agasa Thimmanahalli	Suragajakkanahalli	Anekal
Ali Bommasandra	Muthanallur	Anekal
Amani Doddakere	Suragajakkanahalli	Anekal
Andapura	Chandapura	Anekal
Anekal (Rural)	Vanakanahalli	Anekal
Aravantigepura	Karpur	Anekal
Arehalli	Ballur	Anekal
Arenur	Bidaraguppe	Anekal
Avadadenahalli	Byagadadenahalli	Anekal
Avalahalli	Huskur	Anekal
B.Hosahalli	Yamare	Anekal
Bagganadoddi	Indlawadi	Anekal
Balagaranahalli	Neralur	Anekal
Ballur	Ballur	Anekal
Banahalli	Mugalur	Anekal
Banahalli	Bommasandra	Anekal
Bandapura	Marasur	Anekal
Bendiganahalli	Neralur	Anekal
Bestammanahalli	Karpur	Anekal
Bhaktipura	Mayasandra	Anekal
Bhovi Palya (Shanthi Pur)	Chikkanagamangala	Anekal
Bidaragere	Karpur	Anekal
Bidaraguppe	Bidaraguppe	Anekal
Bidarakadahalli	Vanakanahalli	Anekal
Bikkanahalli	Handenahalli	Anekal

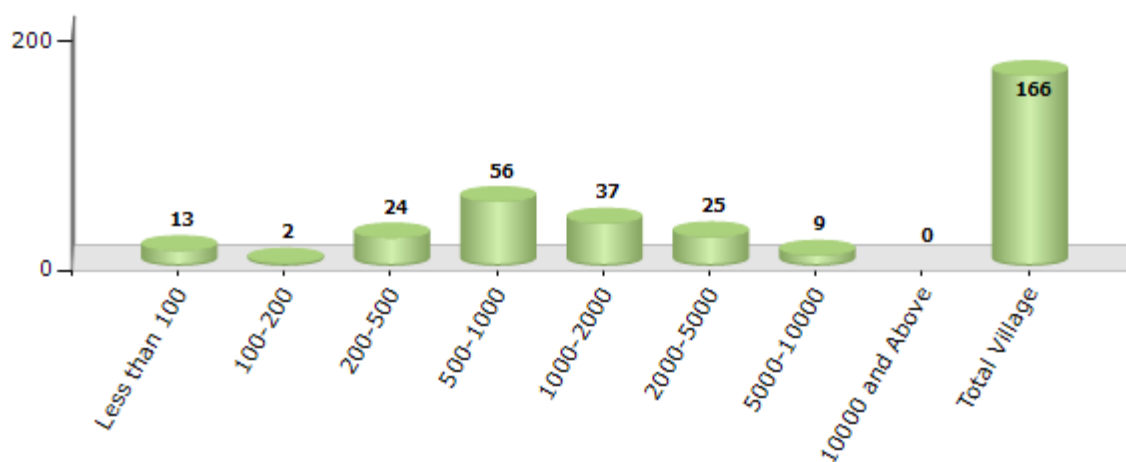
Contd....

Demographics

Number of Villages by Population Size - 2011

Less than 100	100-200	200-500	500-1000	1000-2000	2000-5000	5000-10000	10000 and Above	Total Village
13	2	24	56	37	25	9	0	166

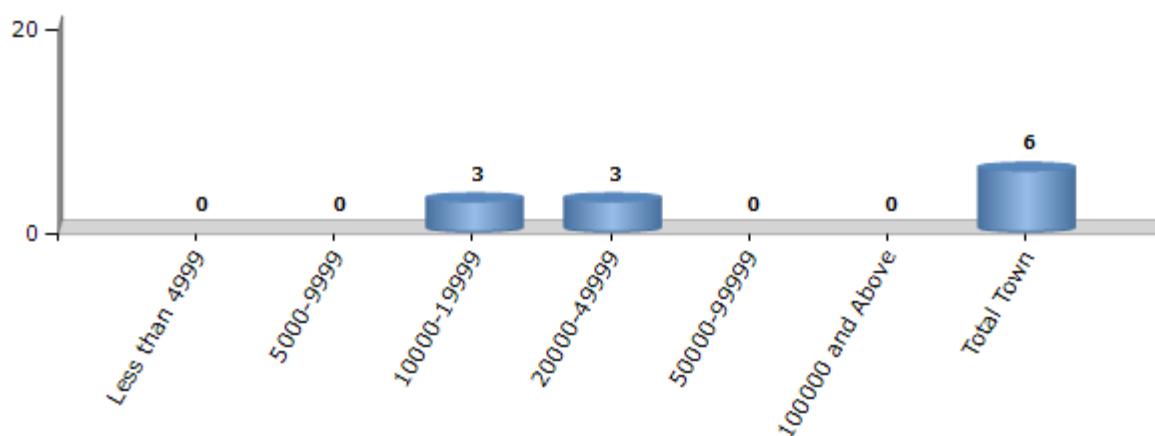
Number of Villages by Population Size - 2011



Number of Towns by Population Size - 2011

Less than 4999	5000-9999	10000-19999	20000-49999	50000-99999	100000 and Above	Total Town
0	0	3	3	0	0	6

Number of Towns by Population Size - 2011

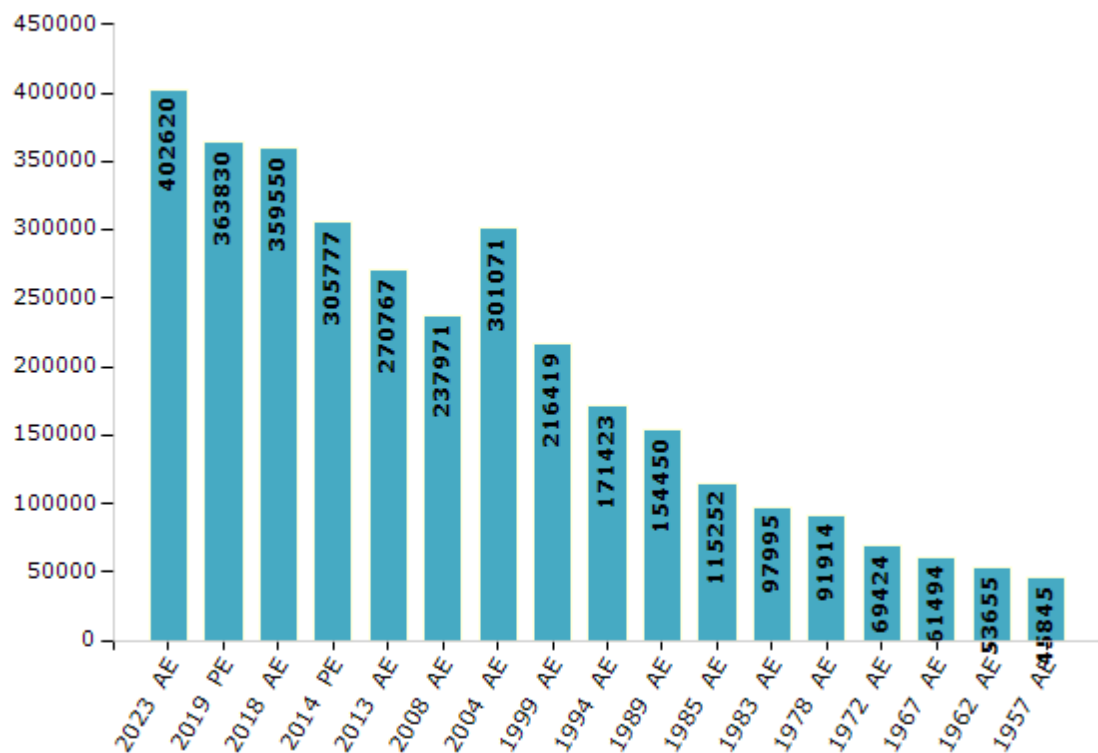


Electoral Features

Electors by Male & Female

Year	Male	Female	Others	Total	Year	Male	Female	Others	Total
2023 AE	210848	191686	86	402620	1999 AE	115080	101339	-	216419
2019 PE	192459	171286	85	363830	1994 AE	90157	81266	-	171423
2018 AE	190492	168976	82	359550	1989 AE	82033	72417	-	154450
2014 PE	163066	142660	51	305777	1985 AE	61116	54136	-	115252
2013 AE	144014	126753	0	270767	1983 AE	51134	46861	-	97995
2009 PE	-	-	-	-	1978 AE	49616	42298	-	91914
2008 AE	127302	110669	-	237971	1972 AE	36262	33162	-	69424
2004 PE	-	-	-	-	1967 AE	-	-	-	61494
2004 AE	162358	138713	-	301071	1962 AE	-	-	-	53655
1999 PE	-	-	-	-	1957 AE	-	-	-	45845

Number of Electors

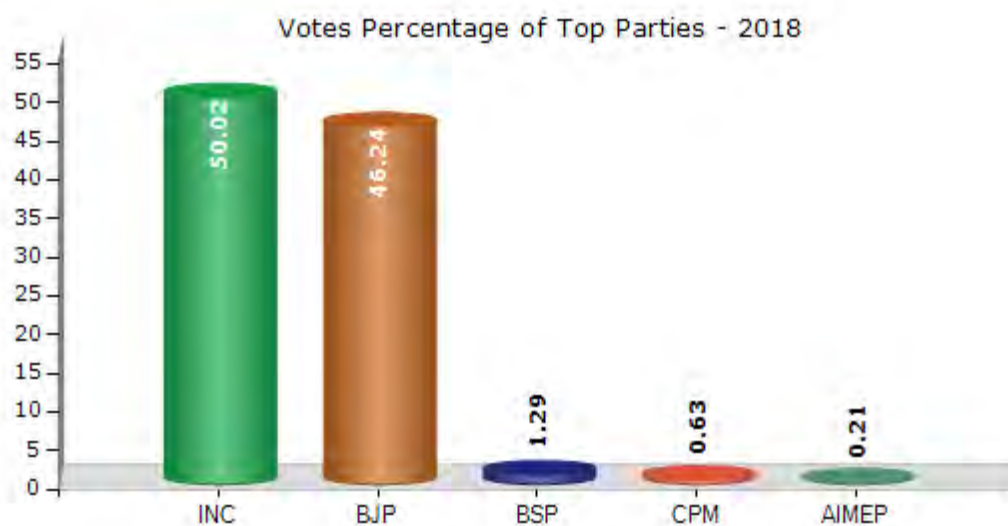


Note : AE : Assembly Election, PE : Assembly Segment of Parliamentary Election

Historical Summary Election Results

Summary Result of Assembly Election - 2018

Candidate Name	Party	Votes	Votes %
B.Shivanna	INC	113894	50.02
A.Narayanaswamy	BJP	105267	46.24
G. Srinivas	BSP	2932	1.29
D.Mahadesh	CPM	1425	0.63
Munikrishnappa	AIMEP	481	0.21
C.Narayanaswamy	IND	436	0.19
Manjunath V	IND	247	0.11
A.Narayanaswamy	IND	229	0.1
M.Muniyallamma	RPSN	216	0.09
Venkateshappa	SJPA	178	0.08
Y.Ravindra	BPJP	132	0.06
Amaresh.Y	IND	125	0.05
	NOTA	2115	0.93



Polling Station Level Election Results

Number and Name of Polling Stations (PS) (2023)

Number of Polling Stations	Name of Polling Stations	Number of Polling Stations	Name of Polling Stations
1	Nightingales English High School, Kudlu Room No1	20A	Govt. Higher Primary School, Room No 2
2	Nightingales English High School, Kudlu Room No1	21	Canaan Christ Public School Rayasandra
3	Nightingales English High School, Kudlu Room No 2	21A	Canaan Christ Public School Rayasandra
4	Nightingales English High School, Kudlu Room No 2	22	Canaan Christ Public School Rayasandra
5	Sri Chaitanya Techno School, Kudlu Room No.1	23	Govt. Lower Primary School Room No 1
6	Sri Chaitanya Techno School, Kudlu Room No.1	24	Govt. Lower Primary School Room No 1
7	Sri Chaitanya Techno School, Kudlu Room No.2	25	Govt. Lower Primary School Room No 2
8	Sri Chaitanya Techno School, Kudlu Room No.3	26	Govt. Lower Primary School
9	Sri Chaitanya Techno School, Kudlu Room No.4	27	Govt. Lower Primary School
10	Sri Chaitanya Techno School, Kudlu Room No.5	28	Govt. Lowe Primary School
11	Sri Chaitanya Techno School, Kudlu Room No.5	29	Govt. Lower Primary School
12	Govt. Model Primary School, Room No1	30	Govt. Higher Primary School,Thippasandra
13	Govt. Model Primary School, Room No1	31	Govt. Lower Primary School,Heggondanahalli
14	Govt. Model Primary School, Room No2	32	Govt. Lower Primary School,Kathariguppe
15	Govt. Model Primary School, Room No2	33	Govt. Higher Primary School Room No 1
16	Govt High School, Kudlu Room No.1	34	Govt. Higher Primary School Room No 2
17	Govt High School, Kudlu Room No.2	35	Govt. Lower Primary School
18	Govt High School, Kudlu Room No.2	36	Govt. Higher Primary School Room No 1
19	Govt. Higher Primary School, Room No 1	37	Govt. Higher Primary School Room No 2
19A	Govt. Higher Primary School, Room No 1	38	Govt. Higher Primary School
20	Govt. Higher Primary School, Room No 2	39	Govt. Lower Primayr School

Contd....

Polling Station Level Election Results

Polling Station-wise Votes Secured by Overall Top Five Parties in Anekal Assembly in Assembly Election (AE) under Bangalore Rural Parliamentary Constituency in Karnataka (2023)

Number of Polling Station	Winner - B. Shivanna (INC)	Runner-up - Srinivas. C. Hullahalli (BJP)	3rd - K. P. Raju (JD(S))	4th - Dr. Chinnappa Y. Chikkahagade (BSP)	5th - Anburaj (KRS)	NOTA	Other	Total Votes Secured
33	528	409	12	1	4	13	9	976
34	437	229	5	2	6	5	12	696
35	314	242	10	2	1	9	5	583
36	593	278	57	2	6	3	5	944
37	212	215	8	1	2	3	2	443
38	538	633	7	3	9	11	14	1215
39	245	221	3	1	1	4	2	477
40	260	179	11	3	4	3	1	461
41	383	231	21	1	1	3	5	645
42	340	284	4	1	0	0	2	631
43	197	242	1	2	1	2	1	446
44	510	262	5	0	0	6	8	791
45	581	247	25	1	2	10	12	878
46	392	306	7	3	0	7	12	727
47	317	338	4	2	1	3	8	673
48	291	344	9	2	3	5	13	667
49	429	549	1	2	4	10	7	1002
50	577	242	15	7	2	8	7	858
51	482	240	3	5	1	6	5	742
52	328	181	1	0	0	1	5	516
53	338	288	5	0	6	3	0	640
54	453	241	9	5	3	10	14	735
55	369	294	7	3	3	13	4	693
56	336	188	11	2	1	4	5	547
57	393	269	9	1	0	3	8	683
58	277	269	7	1	2	3	5	564
59	312	422	7	0	4	13	11	769
60	215	358	2	2	4	7	9	597
61	388	327	4	4	1	6	11	741
62	409	293	6	1	4	4	11	728
63	301	238	4	3	1	5	2	554
64	492	344	14	8	3	4	10	875
65	307	350	9	10	1	9	9	695
66	480	355	12	5	0	14	16	882
67	448	312	6	3	0	4	5	778

Contd....

Polling Station Level Election Results

Winner, Runner-up and 3rd Party Position & Winning Margin According to Polling Stations in Anekal Assembly in Assembly Election (AE) under Bangalore Rural Parliamentary Constituency in Karnataka (2023)

Polling Station Number	Winner Party	Winner Votes (%)	Runner-up Party	Runner-up Votes (%)	Winning Margin Votes (%)	Third Party	Third Party Votes (%)	Other Votes (%)
68	INC	388 (49.81)	BJP	360 (46.21)	28 (3.6)	AAP	7 (0.9)	24 (3.08)
69	INC	383 (59.47)	BJP	227 (35.25)	156 (24.22)	BSP	11 (1.71)	23 (3.57)
70	BJP	482 (52.91)	INC	395 (43.36)	87 (9.55)	AAP	10 (1.1)	24 (2.63)
71	BJP	354 (48.96)	INC	347 (47.99)	7 (0.97)	JD(S)	7 (0.97)	15 (2.07)
72	BJP	483 (64.92)	INC	237 (31.85)	246 (33.07)	JD(S)	5 (0.67)	19 (2.55)
73	INC	299 (57.83)	BJP	212 (41.01)	87 (16.82)	IND (GJ)	3 (0.58)	3 (0.58)
74	INC	383 (53.27)	BJP	308 (42.84)	75 (10.43)	JD(S)	12 (1.67)	16 (2.23)
74A	INC	311 (52.89)	BJP	257 (43.71)	54 (9.18)	AAP	6 (1.02)	14 (2.38)
75	BJP	315 (55.46)	INC	226 (39.79)	89 (15.67)	JD(S)	6 (1.06)	21 (3.7)
75A	BJP	254 (56.32)	INC	165 (36.59)	89 (19.73)	JD(S)	13 (2.88)	19 (4.21)
76	INC	444 (47.13)	BJP	441 (46.82)	3 (0.31)	JD(S)	26 (2.76)	31 (3.29)
77	INC	511 (60.76)	BJP	299 (35.55)	212 (25.21)	JD(S)	10 (1.19)	21 (2.5)
78	INC	767 (86.28)	BJP	97 (10.91)	670 (75.37)	BSP	10 (1.12)	15 (1.69)
79	INC	823 (74.68)	BJP	242 (21.96)	581 (52.72)	JD(S)	19 (1.72)	18 (1.63)
80	INC	448 (60.7)	BJP	236 (31.98)	212 (28.72)	BSP	20 (2.71)	34 (4.61)
81	BJP	349 (52.25)	INC	296 (44.31)	53 (7.94)	BSP	5 (0.75)	18 (2.69)
82	INC	320 (55.85)	BJP	208 (36.3)	112 (19.55)	JD(S)	23 (4.01)	22 (3.84)
82A	INC	305 (53.32)	BJP	230 (40.21)	75 (13.11)	BSP	13 (2.27)	24 (4.2)
83	INC	500 (59.17)	BJP	308 (36.45)	192 (22.72)	JD(S)	11 (1.3)	26 (3.08)
84	BJP	363 (48.92)	INC	347 (46.77)	16 (2.15)	AAP	6 (0.81)	26 (3.5)
85	INC	313 (49.92)	BJP	294 (46.89)	19 (3.03)	BSP	5 (0.8)	15 (2.39)
86	INC	444 (56.13)	BJP	321 (40.58)	123 (15.55)	JD(S)	7 (0.88)	19 (2.4)
87	INC	582 (71.59)	BJP	196 (24.11)	386 (47.48)	JD(S)	15 (1.85)	20 (2.46)
88	INC	320 (47.76)	BJP	312 (46.57)	8 (1.19)	AAP	16 (2.39)	22 (3.28)
89	BJP	420 (66.35)	INC	167 (26.38)	253 (39.97)	AAP	33 (5.21)	13 (2.05)
90	INC	360 (51.8)	BJP	312 (44.89)	48 (6.91)	JD(S)	6 (0.86)	17 (2.45)
91	INC	334 (71.37)	BJP	109 (23.29)	225 (48.08)	JD(S)	12 (2.56)	13 (2.78)
92	INC	283 (69.88)	BJP	99 (24.44)	184 (45.44)	JD(S)	18 (4.44)	5 (1.23)
93	INC	367 (70.99)	BJP	113 (21.86)	254 (49.13)	JD(S)	24 (4.64)	13 (2.51)
94	INC	269 (68.62)	BJP	106 (27.04)	163 (41.58)	JD(S)	11 (2.81)	6 (1.53)
95	INC	318 (74.3)	BJP	92 (21.5)	226 (52.8)	JD(S)	11 (2.57)	7 (1.64)
96	INC	356 (47.34)	BJP	349 (46.41)	7 (0.93)	JD(S)	26 (3.46)	21 (2.79)
97	BJP	215 (55.13)	INC	164 (42.05)	51 (13.08)	KRS	4 (1.03)	7 (1.79)
98	INC	665 (59.69)	BJP	408 (36.62)	257 (23.07)	JD(S)	15 (1.35)	26 (2.33)
99	BJP	306 (49.12)	INC	297 (47.67)	9 (1.45)	JD(S)	7 (1.12)	13 (2.09)

Contd....

Socio-Economic Amenities - Rural

Access to Education Facilities

Particulars	Number of Villages (% of Population)				
	Available	Not Available	If Not Available (Distance of Nearest Facility)		
			A	B	C
Govt. Primary School	145 (94)	21 (6)	9 (3)	10 (1)	0 (0)
Private Primary School	28 (32)	138 (68)	0 (0)	0 (0)	0 (0)
Govt. Middle School	65 (65)	101 (35)	86 (27)	10 (2)	0 (0)
Private Middle School	20 (30)	146 (70)	1 (1)	0 (0)	0 (0)
Govt. Secondary School	12 (9)	154 (91)	76 (36)	23 (9)	0 (0)
Private Secondary School	15 (20)	151 (80)	32 (24)	11 (6)	1 (0)
Govt. Senior Secondary School	2 (1)	164 (99)	52 (21)	55 (19)	9 (5)
Private Senior Secondary School	11 (14)	155 (86)	24 (25)	14 (15)	1 (1)
Govt. Arts and Science Degree College	2 (1)	164 (99)	42 (20)	68 (30)	32 (18)
Private Arts and Science Degree College	9 (12)	157 (88)	6 (7)	9 (13)	0 (0)
Govt. Engineering College	0 (0)	166 (100)	1 (3)	1 (2)	5 (7)
Private Engineering College	0 (0)	166 (100)	24 (13)	57 (37)	78 (37)
Govt. Medicine College	0 (0)	166 (100)	52 (23)	5 (2)	109 (75)
Private Medicine College	0 (0)	166 (100)	0 (0)	0 (0)	0 (0)
Govt. Management Institute	1 (1)	165 (99)	15 (5)	20 (6)	91 (53)
Private Management Institute	8 (8)	158 (92)	2 (4)	8 (6)	13 (10)
Govt. Polytechnic	0 (0)	166 (100)	12 (11)	31 (19)	60 (29)
Private Polytechnic	8 (9)	158 (91)	20 (10)	32 (19)	3 (3)
Govt. Vocational Training School/ITI	0 (0)	166 (100)	15 (14)	26 (18)	70 (33)
Private Vocational Training School/ITI	6 (6)	160 (94)	18 (7)	28 (18)	3 (4)
Govt. Non Formal Training Centre	1 (1)	165 (99)	12 (7)	24 (18)	80 (43)
Private Non Formal Training Centre	1 (1)	165 (99)	18 (7)	17 (7)	8 (10)
Govt. School For Disabled	0 (0)	166 (100)	5 (2)	0 (0)	118 (75)
Private School For Disabled	1 (0)	165 (100)	1 (0)	0 (0)	41 (23)
Government Others	0 (0)	166 (100)	0 (0)	0 (0)	165 (99)
Private Others	0 (0)	166 (100)	0 (0)	0 (0)	1 (1)

Note : Distance A : Less than 5 km; B : Between 5-10 km; C : 10+ km.; Source : Data Analysis is based on 2011 Census.

DISCLAIMER

The Terms of Use and Disclaimer of Datanet India Private Limited (hereinafter referred to as "Datanet") for use of this analysis report of **Anekal Assembly Constituency (Anekal Vidhan Sabha)** :-

1. **Assembly Factbook™** is a Registered Trade Mark owned by Datanet.
2. All the maps are sketched and graphical representation only and have not been drawn to the scale and also not to represent the actual geographical area or boundary of the unit.
3. The data for the aforesaid analysis is based on authentic sources and has been culled from the various publications of Census, CSO and NSSO for district and block level data, various central and state government departments, Central & State Elections Commissions and the concerned Returning Officers' releases, Electoral Rolls, Election results and allied publications, internal assessment, surveys, estimates and analysis. Therefore, certain adjustment of data at micro level may have been done to arrive closer to the macro data.
4. Data have been provided on an "As Is" and "As AVAILABLE" basis
5. The colours shown in the maps or diagram and charts of a particular party, alliance or AC are indicative and do not represent them.
6. This publication which includes maps, sheets, graphs and data would be the property under copyright of Datanet only. The user may use these for its internal study, analysis and research purposes. It's public display, re-selling or any commercial uses by the user are not allowed.
7. Datanet has taken due care and caution in compilation and processing of data and allied information, but does not guarantee the accuracy, adequacy or completeness of any information/analysis and will be not responsible for any errors or omissions or for the results obtained from the use of such information/analysis.
8. All the contents for the publication have been culled from various authentic sources and Datanet reasonably believes such sources to be reliable, but does not make any representations, express or implied as to the accuracy or fitness of use of such information. The information or contents of the information/analysis do not constitute advice and should not be relied upon in making (or refraining from making) any decision. Any reliance placed upon the information provided by Datanet is the sole responsibility and strictly at the user's risk.
9. In no event will Datanet be liable for any damages (including, without limitation, damages for loss of business projects, or loss of profits) arising in contract, tort or otherwise from the use of or inability to use any of its contents, or from any action taken (or refrained from being taken) as a result of using the analysis or any of its contents. Datanet its directors, owners, editors, officials, employees, distributor and agents or any associate will not be liable for any errors in the information contained or any consequences arising from the use of the contents of the provided information/analysis.
10. If any provision of these terms and conditions is held invalid or illegal or unenforceable for any reason by any court of competent jurisdiction, such provision shall be severed and the remainder of provisions of the terms and conditions shall continue in full force and effect as if the Term of Use had been executed with the invalid, illegal or unenforceable provision eliminated.
11. If there are any discrepancies in the information provided, please bring it to attention of Datanet for suitable rectification measures.

**Buy Online This Complete Book At
Datanet India eBooks Store**

www.indiastatpublications.com

or go directly at

[http://www.indiastatpublications.com/
Assembly_factbook/Karnataka/Bangalore_Rural/Anekal](http://www.indiastatpublications.com/Assembly_factbook/Karnataka/Bangalore_Rural/Anekal)

 **indiastat**elections

