



Karnataka

# Assembly Factbook™

Bangalore South Assembly Constituency



Key Electoral Data of Bangalore South  
Assembly Constituency (Vidhan Sabha)

Karnataka

# **Assembly Factbook™**

Bangalore South Assembly Constituency



Bangalore South Vidhan Sabha

**Editor & Director**

Dr. R.K. Thukral

**Research Editor**

Dr. Shafeeq Rahman

**Compiled, Researched and Published by  
Datanet India Pvt. Ltd.**

D-100, 1st Floor,

Okhla Industrial Area, Phase-I,

New Delhi- 110020.

Ph.: 91-11- 43580781-84

Email : support@indiastatpublications.com

Website : www.indiastatelections.com

**Online Book Store :**

www.indiastatpublications.com

**Report No. :** AFB/KA-176-0124

**ISBN :** 978-93-5763-936-1

**First Edition :** January, 2018

**Seventh Updated Edition :** January, 2024

**Price :** Rs.11500/-

US\$ 310

**© Datanet India Pvt. Ltd.**

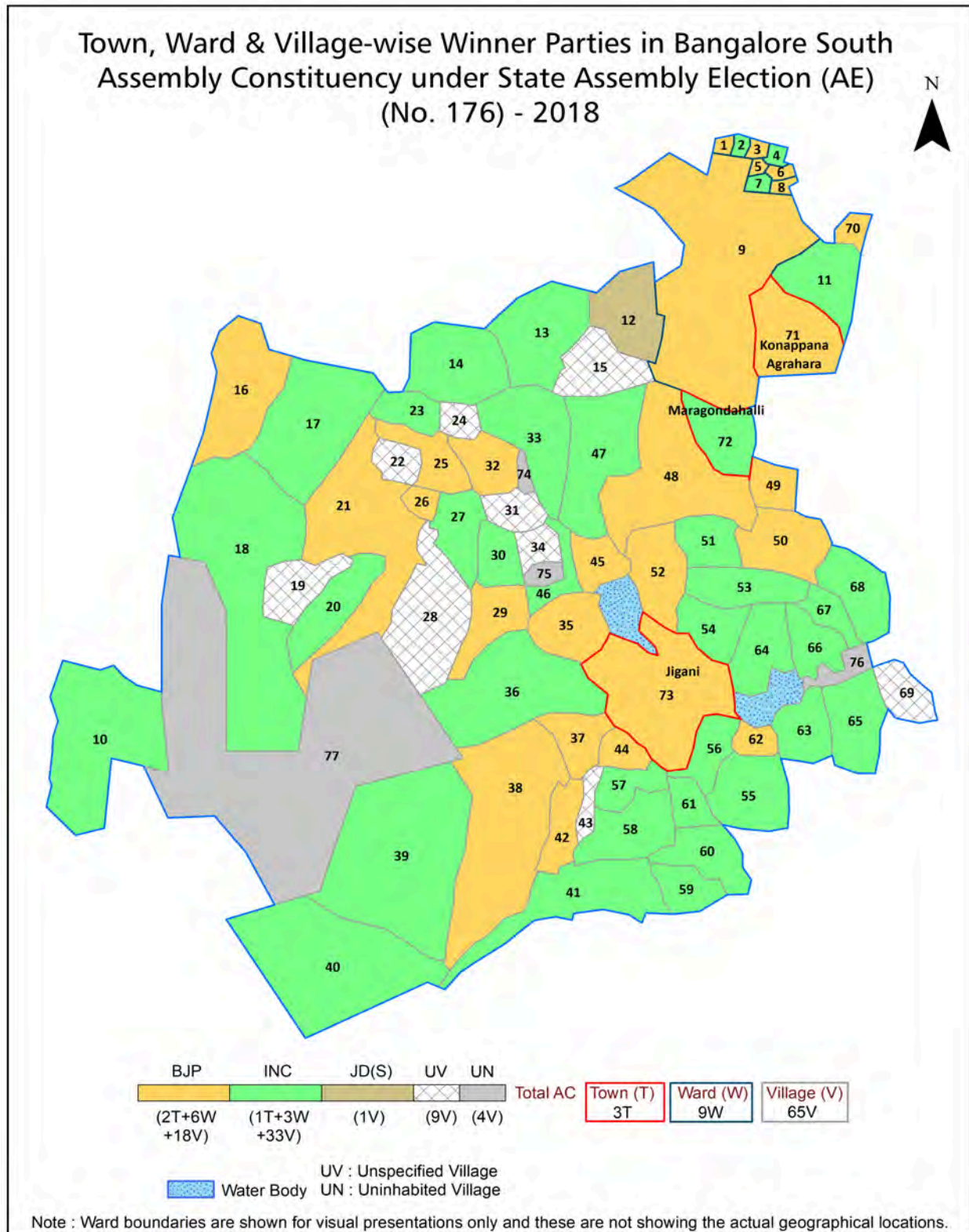
All rights reserved. No part of this book may be reproduced, stored in a retrieval system or transmitted in any form or by any means, mechanical photocopying, photographing, scanning, recording or otherwise without the prior written permission of the publisher. Please refer to Disclaimer at page no. 348 for the use of this publication.

Printed in India

No.	Particulars	Page No.
	<b>Introduction</b>	
1	Assembly Constituency - (Vidhan Sabha) at a Glance   Features of Assembly as per Delimitation Commission of India (2008)	1-2
	<b>Location and Political Maps</b>	
2	Location Map   Boundaries of Assembly Constituency - (Vidhan Sabha) in District   Boundaries of Assembly Constituency under Parliamentary Constituency - (Lok Sabha)   Town, Ward & Village-wise Winner Parties- 2023, 2019, 2018, 2014, 2013 and 2009	3-11
	<b>Administrative Setup (2011)</b>	
3	District   Sub-district   Towns   Villages   Inhabited Villages   Uninhabited Villages   Village Panchayat   Intermediate Panchayat	12-17
	<b>Demographics (2011)</b>	
4	Population   Households   Rural/Urban Population   Towns, Ward and Villages by Population Size   Sex Ratio (Total & 0-6 Years)   Religious Population   Social Population   Literacy Rate	18-20
	<b>Electoral Features</b>	
5	Important Dates of Last Elections Held   Electors by Gender   Service Electors   Voters   Voters Turnout   Polling Stations & Average Number of Electors per Polling Station   Electors by Age Group   Present Elected Representatives	21-26
	<b>Historical Summary Election Results</b>	
6	Vote Share of Major Parties   Winning Margin (Number & Percentage)   Polarity of Parties   Summary Result of Assembly Segment of Parliamentary Elections 2019, 2014 and 2009   Summary Result of Assembly Elections 2023, 2018, 2013 and 2008	27-37
	<b>Polling Station Level Election Results</b>	
7	Name and Number of Polling Station 2023, 2019, 2018, 2014, 2013 and 2009   Polling Station-wise Electors, Voters & Voters Turnout 2023, 2019, 2018, 2014, 2013 and 2009   Polling Station wise Elections Results 2023, 2019, 2018, 2014, 2013 and 2009	38-328
	<b>Share of Assembly Constituency</b>	
8	Share of Assembly Constituency - (Vidhan Sabha) in State, District and Parliamentary Constituency - (Lok Sabha)	329
	<b>Socio-Economic Amenities (2011)</b>	
9	Access to Administrative Units   Agricultural, Manufacturing and Industrial Commodities   Demographic Indicators   Education   Health & Manpower   Drinking Water Supply   Sanitation   Entertainment and Recreations Infrastructure   Power   Food Allocation Distribution and Marketing of Agriculture Commodities Infrastructure   Transport and Road Infrastructure   Communication   Banking and Financial Services   Land Use   Irrigation Source	331-345
10	<b>Abbreviation &amp; Sources</b>	346-347
11	<b>Disclaimer</b>	348



## Location & Political Map



## Administrative Setup

### List of Village Panchayat & Intermediate Panchayat (Block) Name - 2011

Village Name	Village Panchayat Name	Intermediate Panchayat Name
Bande Nalla Sandra	Jigini	Anekal
Bannerughatta	Bannerughatta	Anekal
Bannerughatta Kaval	Bannerughatta	Anekal
Begihalli	Mantapa	Anekal
Bettadasanapura	Doddathoguru	Bangalore South
Bhoothanahalli	Bannerughatta	Anekal
Bilwaradahalli	Bannerughatta	Anekal
Bommandahalli	Kalubalu	Anekal
Bukkasagara	Kalbalu	Anekal
Byrappanahalli	Bannerughatta	Anekal
Doddanagamangala	Konappana Agrahara	Bangalore South
Dyavasandra	Haragadde	Anekal
Giddenahalli	Kallubalu	Anekal
Gollahalli	Hebbagodi	Anekal
Halesampigehalli	Mantapa	Anekal
Haragadde	Haragadde	Anekal
Harapanahalli	Hulimangala	Anekal
Hennagara	Hennagara	Anekal
Hinnakki	Hennagara	Anekal
Hommadevanahalli	Doddathoguru	Bangalore South
Hosahalli	Hennagara	Anekal
Hulimangala	Hulimangala	Anekal
Hullahalli	Mantapa	Anekal
Hullukasavanahalli	Mantapa	Anekal
J.Bingipura	Kallubalu	Anekal
Jangal Palya	Mantapa	Anekal
Kachanaikanahalli	Hennagara	Anekal
Kadajakkanahalli	Indlawadi	Anekal
Kalbalu	Kalubalu	Anekal

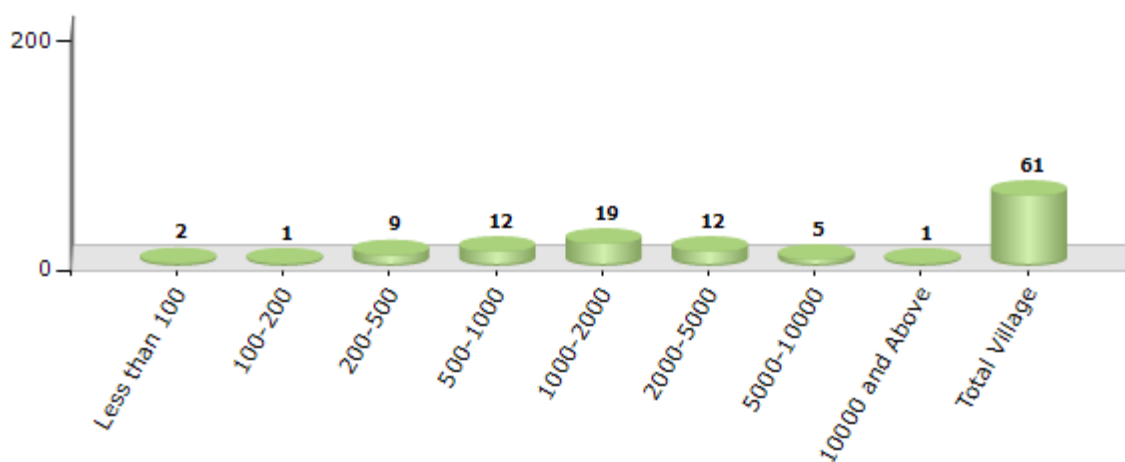
Contd....

## Demographics

### Number of Villages by Population Size - 2011

Less than 100	100-200	200-500	500-1000	1000-2000	2000-5000	5000-10000	10000 and Above	Total Village
2	1	9	12	19	12	5	1	61

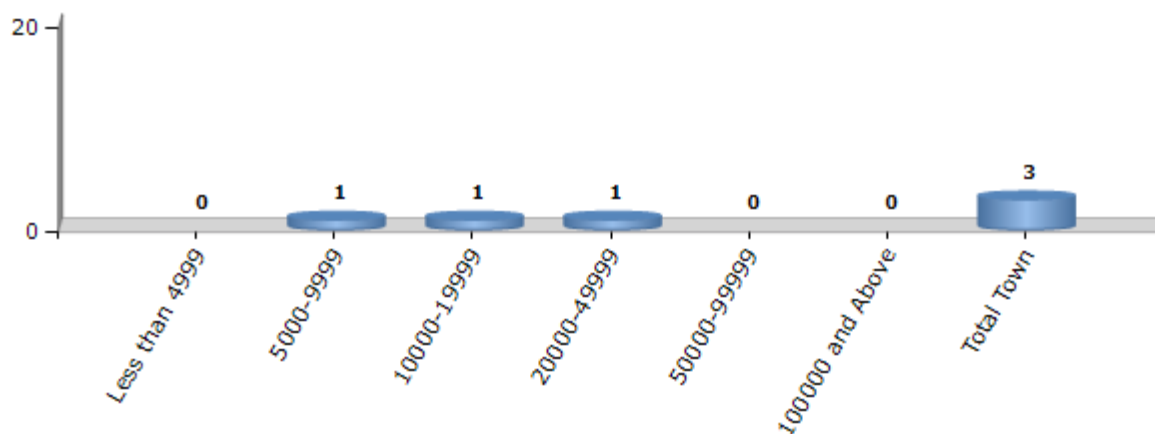
Number of Villages by Population Size - 2011



### Number of Towns by Population Size - 2011

Less than 4999	5000-9999	10000-19999	20000-49999	50000-99999	100000 and Above	Total Town
0	1	1	1	0	0	3

Number of Towns by Population Size - 2011

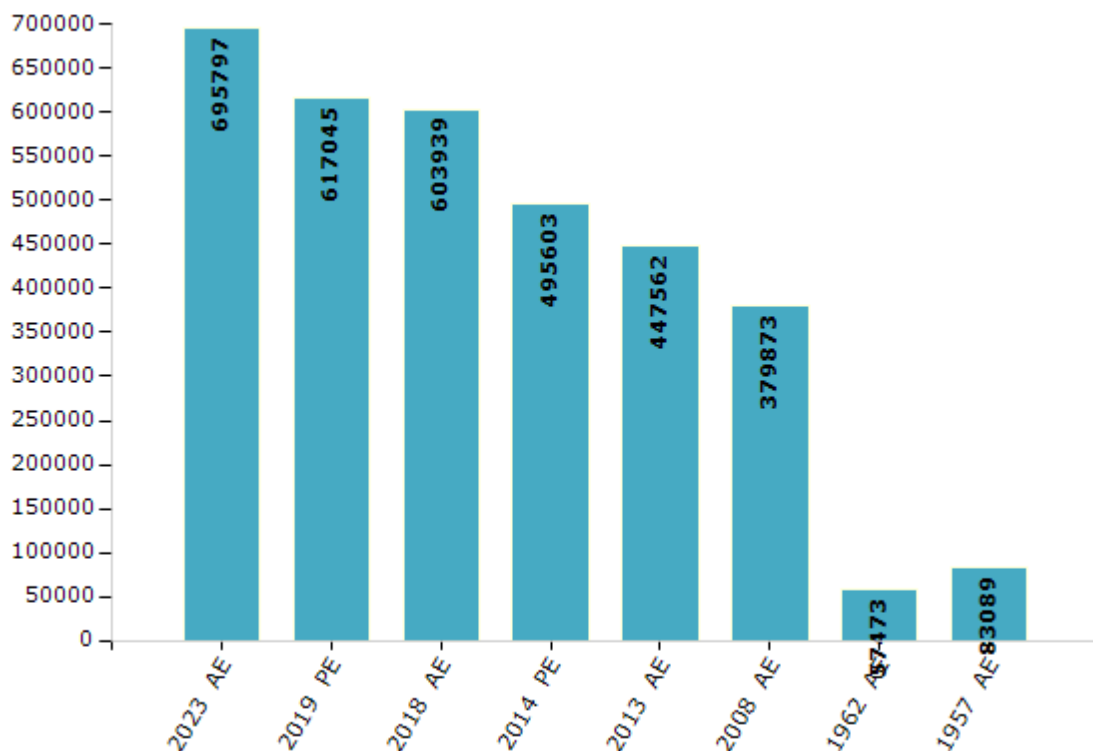


## Electoral Features

### Electors by Male & Female

Year	Male	Female	Others	Total	Year	Male	Female	Others	Total
2023 AE	366768	328926	103	695797	1999 AE	-	-	-	-
2019 PE	328289	288654	102	617045	1994 AE	-	-	-	-
2018 AE	322411	281424	104	603939	1989 AE	-	-	-	-
2014 PE	266081	229441	81	495603	1985 AE	-	-	-	-
2013 AE	239892	207670	0	447562	1983 AE	-	-	-	-
2009 PE	-	-	-	-	1978 AE	-	-	-	-
2008 AE	204022	175851	-	379873	1972 AE	-	-	-	-
2004 PE	-	-	-	-	1967 AE	-	-	-	-
2004 AE	-	-	-	-	1962 AE	-	-	-	57473
1999 PE	-	-	-	-	1957 AE	-	-	-	83089

Number of Electors



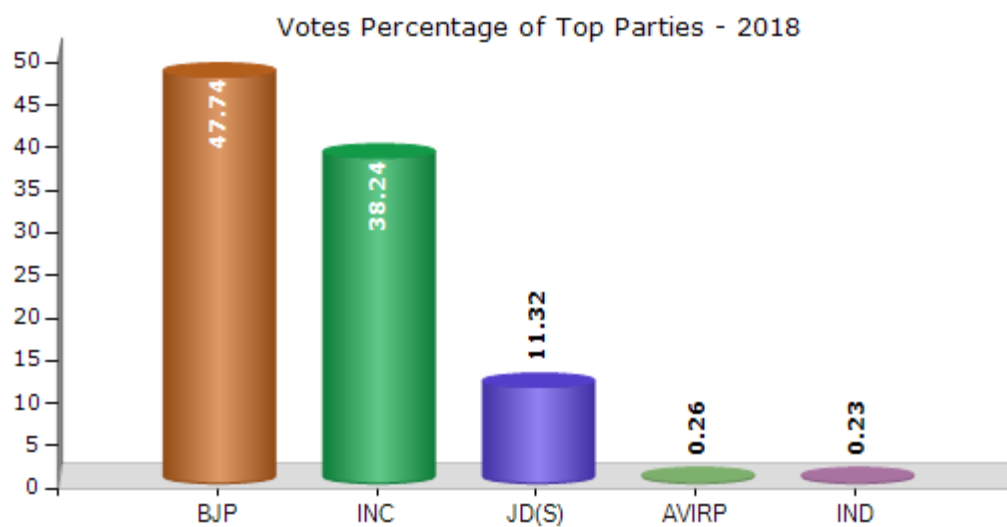
**Note :** AE : Assembly Election, PE : Assembly Segment of Parliamentary Election



## Historical Summary Election Results

### Summary Result of Assembly Election - 2018

Candidate Name	Party	Votes	Votes %
M Krishnappa	BJP	152427	47.74
R K Ramesh	INC	122068	38.24
R Prabhakar Reddy	JD(S)	36138	11.32
K Abhishek	AVIRP	824	0.26
D K Shivashankar	IND	746	0.23
Sreenivasu	IND	533	0.17
Anbu	IND	479	0.15
Sirajuddin	AIMEP	380	0.12
M Krishanappa	IND	379	0.12
Chand Bhasha	RPSN	344	0.11
R Rajesh	IND	311	0.1
Manjunath K H	IND	276	0.09
V Chethan	KP	208	0.07
Appaji Gowda	IND	190	0.06
	NOTA	3952	1.24



## Polling Station Level Election Results

### Number and Name of Polling Stations (PS) (2023)

Number of Polling Stations	Name of Polling Stations	Number of Polling Stations	Name of Polling Stations
1	St. Dominics School, Room No-1, Chikkallasandra	22	Shree Chaitanya Techno School,Room-1 Hanuma Hills Layout Arehalli
2	St. Dominics School, Room No 02, Chikkallasandra	23	Shree Chaitanya Techno School,Room-2 Hanuma Hills Layout Arehalli
3	St. Dominics School, Room No.3, Chikkallasandra	24	Shree Chaitanya Techno School,Room-3 Hanuma Hills Layout Arehalli
4	Bbmp Tailoring Training Center,Room No-1, Chikkallasandra	25	Shree Chaitanya Techno School,Room-4 Hanuma Hills Layout Arehalli
5	St. Dominic School, Room No.4, Chikkallasandra	26	Shree Chaitanya Techno School,Room-5 Hanuma Hills Layout Arehalli
6	St. Dominic School, Room No.5, Chikkallasandra	27	Shree Chaitanya Techno School,Room-6 Hanuma Hills Layout Arehalli
7	St. Dominic School, Room No.6, Chikkallasandra	28	Shree Chaitanya Techno School,Room-7 Hanuma Hills Layout Arehalli
8	St. Dominic School, Room No.7, Chikkallasandra	29	Govt Higher Primary School,Room-1 Srinivasa Colony Arehalli
9	St. Dominic School, Room No.8, Chikkallasandra	30	Govt Higher Primary School,Room-2 Srinivasa Colony Arehalli
10	Govt. Higher Primary School,New Building, Room No.1, Chikkallasandra	31	Shree Chaitanya Techno School, Hanuma Hills Layout Arehalli Room-8
11	Govt. Higher Primary School,New Building, Room No.2, Chikkallasandra	32	Shree Chaitanya Techno School, Hanuma Hills Layout Arehalli Room-9
12	Bangalore Inter National Public School, Room No.1, Chikkallasandra	33	Govt Higher Primary School,Room-1 A G S Layout Arehalli
13	Bangalore Inter National Public School, Room No.2, Chikkallasandra	34	Govt. Higher Primary School, Room No.2 Ags Layout, Arehalli
14	Bangalore International Public School, Room No.3, Chikkallasandra	35	Govt Higher Primary School,Uttarahalli,Room No-1
15	Bangalore Inter National Public School, Room No.4, Chikkallasandra	36	Govt Higher Primary School,Uttarahalli,Room No-2
16	Bangalore Inter National Public School, Room No.5, Chikkallasandra	37	Govt Higher Primary School,Uttarahalli,Room No-3
17	Kasturiba Public School, Room No.1, Vaddara Palya	38	Govt Higher Primary School,Uttarahalli,Room No-4
18	Kasturiba Public School, Room No.2, Vaddara Palya	39	Vishwabharathi Group Of Institutions, Sri Sharadha College Of Management,R.No.1 Uttarahalli,
19	Kasturiba Public School, Room No.3, Vaddara Palya	40	Vishwabharathi Group Of Institutions, Sri Sharadha College Of Management, R.No.2, Uttarahalli,
20	Kasturiba Public School, Room No.4, Vaddara Palya	41	New Millenium Public School,Room No-1, Uttarahalli
21	Kasturiba Public School, Room No.5, Vaddara Palya	42	New Millenium Public School,Room No-2, Uttarahalli

Contd....

## Polling Station Level Election Results

### Polling Station-wise Votes Secured by Overall Top Five Parties in Bangalore South Assembly in Assembly Election (AE) under Bangalore Rural Parliamentary Constituency in Karnataka (2023)

Number of Polling Station	Winner - M Krishnappa (BJP)	Runner-up - R K Ramesh (INC)	3rd - H P Rajagopala Reddy (JD(S))	4th - Manu M M Mruthyunjaya (UPJP)	5th - Ashok (AAP)	NOTA	Other	Total Votes Secured
36	275	331	59	10	1	10	16	702
37	432	264	36	11	2	7	9	761
38	621	183	28	19	5	11	4	871
39	561	175	32	10	3	13	9	803
40	597	171	27	18	5	9	7	834
41	480	194	49	10	8	15	6	762
42	446	274	70	13	3	10	8	824
43	701	255	56	26	9	13	14	1074
44	478	186	38	7	3	6	6	724
45	370	223	38	11	3	6	3	654
46	513	248	47	15	6	11	8	848
47	481	83	21	7	2	9	5	608
48	360	116	18	4	3	8	4	513
49	401	282	100	19	6	9	12	829
50	402	353	63	6	5	14	8	851
51	566	189	9	4	13	8	4	793
52	342	272	55	16	4	8	9	706
53	478	253	43	17	4	16	9	820
54	372	342	65	11	4	10	19	823
55	310	222	77	14	1	6	12	642
56	435	202	55	23	5	13	14	747
57	689	81	32	13	3	9	2	829
58	763	106	36	8	12	13	8	946
59	565	93	28	9	9	10	10	724
60	409	235	37	16	2	16	5	720
61	315	254	41	7	2	6	6	631
62	309	234	33	11	0	8	4	599
63	172	275	38	8	2	6	4	505
64	127	368	17	4	0	4	1	521
65	41	800	14	3	2	6	5	871
66	28	809	23	1	1	3	6	871
67	171	172	27	7	1	5	7	390
68	376	175	16	6	9	11	4	597
69	4	689	7	0	1	2	3	706
70	75	684	12	1	2	2	1	777

Contd....

## Polling Station Level Election Results

**Winner, Runner-up and 3rd Party Position & Winning Margin According to Polling Stations in Bangalore South Assembly in Assembly Election (AE) under Bangalore Rural Parliamentary Constituency in Karnataka (2023)**

Polling Station Number	Winner Party	Winner Votes (%)	Runner-up Party	Runner-up Votes (%)	Winning Margin Votes (%)	Third Party	Third Party Votes (%)	Other Votes (%)
71	INC	856 (97.05)	BJP	10 (1.13)	846 (95.92)	JD(S)	6 (0.68)	10 (1.13)
72	INC	471 (72.69)	BJP	149 (22.99)	322 (49.7)	JD(S)	16 (2.47)	12 (1.85)
73	INC	607 (84.78)	BJP	63 (8.8)	544 (75.98)	JD(S)	34 (4.75)	12 (1.68)
74	INC	301 (48.39)	BJP	249 (40.03)	52 (8.36)	JD(S)	57 (9.16)	15 (2.41)
75	BJP	509 (67.24)	INC	182 (24.04)	327 (43.2)	JD(S)	40 (5.28)	26 (3.43)
76	BJP	287 (55.62)	INC	161 (31.2)	126 (24.42)	JD(S)	33 (6.4)	35 (6.78)
77	BJP	277 (42.29)	INC	272 (41.53)	5 (0.76)	JD(S)	65 (9.92)	41 (6.26)
78	BJP	304 (51.01)	INC	146 (24.5)	158 (26.51)	JD(S)	114 (19.13)	32 (5.37)
79	BJP	357 (50.42)	INC	261 (36.86)	96 (13.56)	JD(S)	51 (7.2)	39 (5.51)
80	INC	407 (59.85)	BJP	192 (28.24)	215 (31.61)	JD(S)	58 (8.53)	23 (3.38)
81	INC	424 (63.47)	BJP	170 (25.45)	254 (38.02)	JD(S)	46 (6.89)	28 (4.19)
82	INC	468 (78.39)	BJP	78 (13.07)	390 (65.32)	JD(S)	37 (6.2)	14 (2.35)
83	INC	459 (68.51)	BJP	134 (20)	325 (48.51)	JD(S)	57 (8.51)	20 (2.99)
84	INC	445 (78.07)	BJP	87 (15.26)	358 (62.81)	JD(S)	24 (4.21)	14 (2.46)
85	BJP	318 (49.07)	INC	232 (35.8)	86 (13.27)	JD(S)	60 (9.26)	38 (5.86)
86	BJP	388 (53.08)	INC	231 (31.6)	157 (21.48)	JD(S)	74 (10.12)	38 (5.2)
87	BJP	295 (45.74)	INC	258 (40)	37 (5.74)	JD(S)	63 (9.77)	29 (4.5)
88	BJP	285 (42.6)	INC	281 (42)	4 (0.6)	JD(S)	56 (8.37)	47 (7.03)
89	INC	502 (83.81)	BJP	56 (9.35)	446 (74.46)	JD(S)	29 (4.84)	12 (2)
90	INC	557 (84.01)	BJP	63 (9.5)	494 (74.51)	JD(S)	26 (3.92)	17 (2.56)
91	INC	639 (88.63)	BJP	50 (6.93)	589 (81.7)	JD(S)	19 (2.64)	13 (1.8)
92	BJP	408 (70.47)	INC	111 (19.17)	297 (51.3)	JD(S)	36 (6.22)	24 (4.15)
93	BJP	416 (71.97)	INC	100 (17.3)	316 (54.67)	JD(S)	32 (5.54)	30 (5.19)
94	BJP	310 (48.51)	INC	232 (36.31)	78 (12.2)	JD(S)	62 (9.7)	35 (5.48)
95	BJP	337 (55.34)	INC	169 (27.75)	168 (27.59)	JD(S)	66 (10.84)	37 (6.08)
96	BJP	210 (45.06)	INC	172 (36.91)	38 (8.15)	JD(S)	51 (10.94)	33 (7.08)
97	BJP	285 (52.2)	INC	162 (29.67)	123 (22.53)	JD(S)	65 (11.9)	34 (6.23)
98	BJP	301 (50.42)	INC	173 (28.98)	128 (21.44)	JD(S)	80 (13.4)	43 (7.2)
99	BJP	286 (47.99)	INC	175 (29.36)	111 (18.63)	JD(S)	92 (15.44)	43 (7.21)
100	BJP	271 (48.83)	INC	163 (29.37)	108 (19.46)	JD(S)	80 (14.41)	41 (7.39)
101	BJP	414 (67.76)	INC	137 (22.42)	277 (45.34)	JD(S)	28 (4.58)	32 (5.24)
102	BJP	411 (59.91)	INC	167 (24.34)	244 (35.57)	JD(S)	67 (9.77)	41 (5.98)
103	BJP	361 (67.98)	INC	115 (21.66)	246 (46.32)	JD(S)	36 (6.78)	19 (3.58)
104	BJP	331 (45.66)	INC	293 (40.41)	38 (5.25)	JD(S)	72 (9.93)	29 (4)
105	INC	287 (44.91)	BJP	259 (40.53)	28 (4.38)	JD(S)	64 (10.02)	29 (4.54)

Contd....

## Socio-Economic Amenities - Rural

### Access to Education Facilities

Particulars	Number of Villages (% of Population)				
	Available	Not Available	If Not Available (Distance of Nearest Facility)		
			A	B	C
Govt. Primary School	52 (95)	9 (5)	4 (1)	3 (1)	0 (0)
Private Primary School	24 (57)	37 (43)	0 (0)	0 (0)	0 (0)
Govt. Middle School	24 (55)	37 (45)	25 (29)	9 (11)	0 (0)
Private Middle School	15 (33)	46 (67)	0 (0)	0 (0)	0 (0)
Govt. Secondary School	5 (13)	56 (87)	31 (47)	14 (12)	2 (2)
Private Secondary School	7 (26)	54 (74)	3 (1)	1 (0)	0 (0)
Govt. Senior Secondary School	1 (0)	60 (100)	21 (43)	23 (27)	2 (2)
Private Senior Secondary School	5 (12)	56 (88)	5 (8)	4 (5)	1 (2)
Govt. Arts and Science Degree College	0 (0)	61 (100)	16 (27)	33 (53)	8 (15)
Private Arts and Science Degree College	1 (3)	60 (97)	2 (2)	1 (0)	0 (0)
Govt. Engineering College	0 (0)	61 (100)	0 (0)	7 (11)	21 (24)
Private Engineering College	0 (0)	61 (100)	4 (11)	14 (29)	15 (25)
Govt. Medicine College	0 (0)	61 (100)	20 (39)	7 (14)	29 (41)
Private Medicine College	0 (0)	61 (100)	1 (3)	1 (0)	3 (3)
Govt. Management Institute	0 (0)	61 (100)	0 (0)	0 (0)	48 (83)
Private Management Institute	0 (0)	61 (100)	1 (1)	5 (8)	5 (5)
Govt. Polytechnic	0 (0)	61 (100)	13 (17)	30 (53)	14 (17)
Private Polytechnic	1 (6)	60 (94)	2 (2)	0 (0)	1 (4)
Govt. Vocational Training School/ITI	0 (0)	61 (100)	4 (8)	28 (54)	28 (34)
Private Vocational Training School/ITI	0 (0)	61 (100)	0 (0)	1 (4)	0 (0)
Govt. Non Formal Training Centre	0 (0)	61 (100)	1 (3)	21 (30)	37 (62)
Private Non Formal Training Centre	0 (0)	61 (100)	0 (0)	0 (0)	2 (5)
Govt. School For Disabled	0 (0)	61 (100)	1 (3)	3 (7)	57 (91)
Private School For Disabled	0 (0)	61 (100)	0 (0)	0 (0)	0 (0)
Government Others	0 (0)	61 (100)	0 (0)	9 (15)	52 (85)
Private Others	0 (0)	61 (100)	0 (0)	0 (0)	0 (0)

Note : Distance A : Less than 5 km; B : Between 5-10 km; C : 10+ km.; Source : Data Analysis is based on 2011 Census.



## DISCLAIMER

The Terms of Use and Disclaimer of Datanet India Private Limited (hereinafter referred to as "Datanet") for use of this analysis report of **Bangalore South Assembly Constituency (Bangalore South Vidhan Sabha)** :-

1. **Assembly Factbook™** is a Registered Trade Mark owned by Datanet.
2. All the maps are sketched and graphical representation only and have not been drawn to the scale and also not to represent the actual geographical area or boundary of the unit.
3. The data for the aforesaid analysis is based on authentic sources and has been culled from the various publications of Census, CSO and NSSO for district and block level data, various central and state government departments, Central & State Elections Commissions and the concerned Returning Officers' releases, Electoral Rolls, Election results and allied publications, internal assessment, surveys, estimates and analysis. Therefore, certain adjustment of data at micro level may have been done to arrive closer to the macro data.
4. Data have been provided on an "As Is" and "As AVAILABLE" basis
5. The colours shown in the maps or diagram and charts of a particular party, alliance or AC are indicative and do not represent them.
6. This publication which includes maps, sheets, graphs and data would be the property under copyright of Datanet only. The user may use these for its internal study, analysis and research purposes. It's public display, re-selling or any commercial uses by the user are not allowed.
7. Datanet has taken due care and caution in compilation and processing of data and allied information, but does not guarantee the accuracy, adequacy or completeness of any information/analysis and will be not responsible for any errors or omissions or for the results obtained from the use of such information/analysis.
8. All the contents for the publication have been culled from various authentic sources and Datanet reasonably believes such sources to be reliable, but does not make any representations, express or implied as to the accuracy or fitness of use of such information. The information or contents of the information/analysis do not constitute advice and should not be relied upon in making (or refraining from making) any decision. Any reliance placed upon the information provided by Datanet is the sole responsibility and strictly at the user's risk.
9. In no event will Datanet be liable for any damages (including, without limitation, damages for loss of business projects, or loss of profits) arising in contract, tort or otherwise from the use of or inability to use any of its contents, or from any action taken (or refrained from being taken) as a result of using the analysis or any of its contents. Datanet its directors, owners, editors, officials, employees, distributor and agents or any associate will not be liable for any errors in the information contained or any consequences arising from the use of the contents of the provided information/analysis.
10. If any provision of these terms and conditions is held invalid or illegal or unenforceable for any reason by any court of competent jurisdiction, such provision shall be severed and the remainder of provisions of the terms and conditions shall continue in full force and effect as if the Term of Use had been executed with the invalid, illegal or unenforceable provision eliminated.
11. If there are any discrepancies in the information provided, please bring it to attention of Datanet for suitable rectification measures.

**Buy Online This Complete Book At  
Datanet India eBooks Store**

**[www.indiastatpublications.com](http://www.indiastatpublications.com)**

**or go directly at**

**[http://www.indiastatpublications.com/  
Assembly\\_factbook/Karnataka/Bangalore\\_Rural/  
Bangalore\\_South](http://www.indiastatpublications.com/Assembly_factbook/Karnataka/Bangalore_Rural/Bangalore_South)**

 **india**stat**elections**

ISBN : 978-93-5763-936-1



9 789357 163936 1