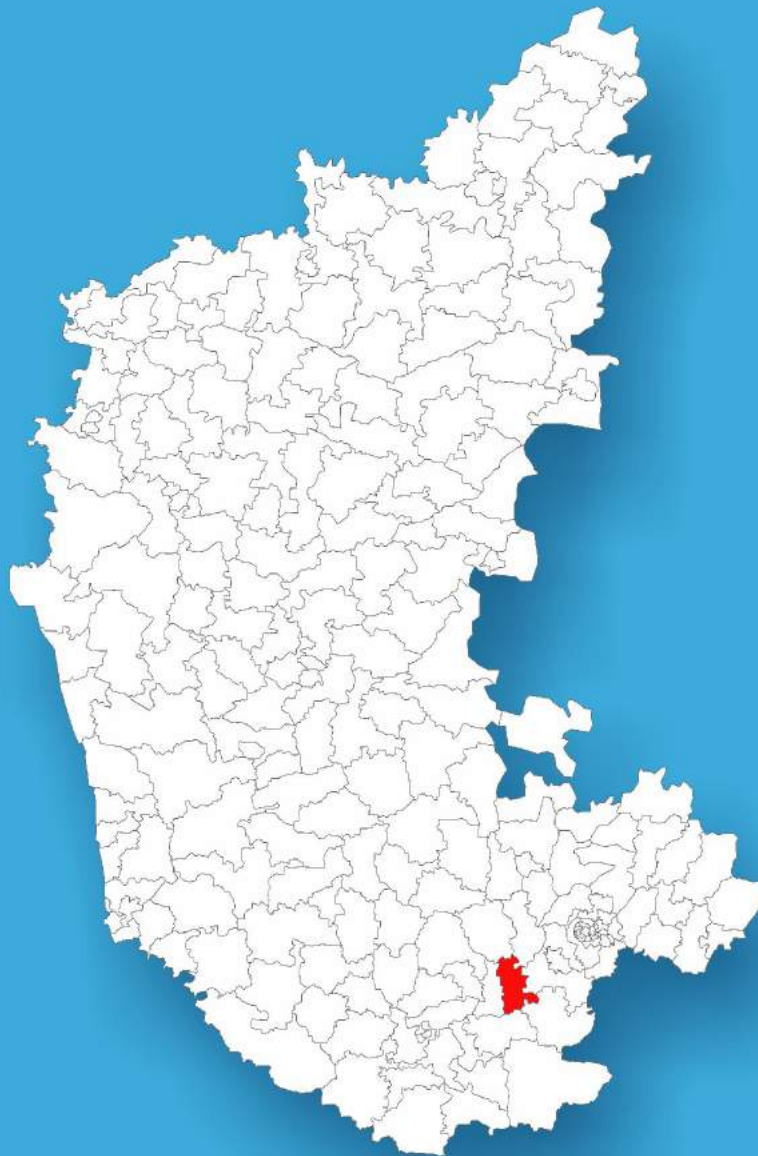




Karnataka

Assembly Factbook™

Channapatna Assembly Constituency



Key Electoral Data of Channapatna
Assembly Constituency (Vidhan Sabha)

Karnataka

Assembly Factbook™

Channapatna Assembly Constituency



Channapatna Vidhan Sabha

Editor & Director

Dr. R.K. Thukral

Research Editor

Dr. Shafeeq Rahman

Compiled, Researched and Published by Datanet India Pvt. Ltd.

D-100, 1st Floor,

Okhla Industrial Area, Phase-I,
New Delhi- 110020.

Ph.: 91-11- 43580781-84

Email : support@indiastatpublications.com

Website : www.indiastatelections.com

Online Book Store :

www.indiastatpublications.com

Report No. : AFB/KA-185-0123

ISBN : 978-93-87130-13-5

First Edition : January, 2018

Sixth Updated Edition : January, 2023

Price : Rs. 11500/-

US\$ 310/-

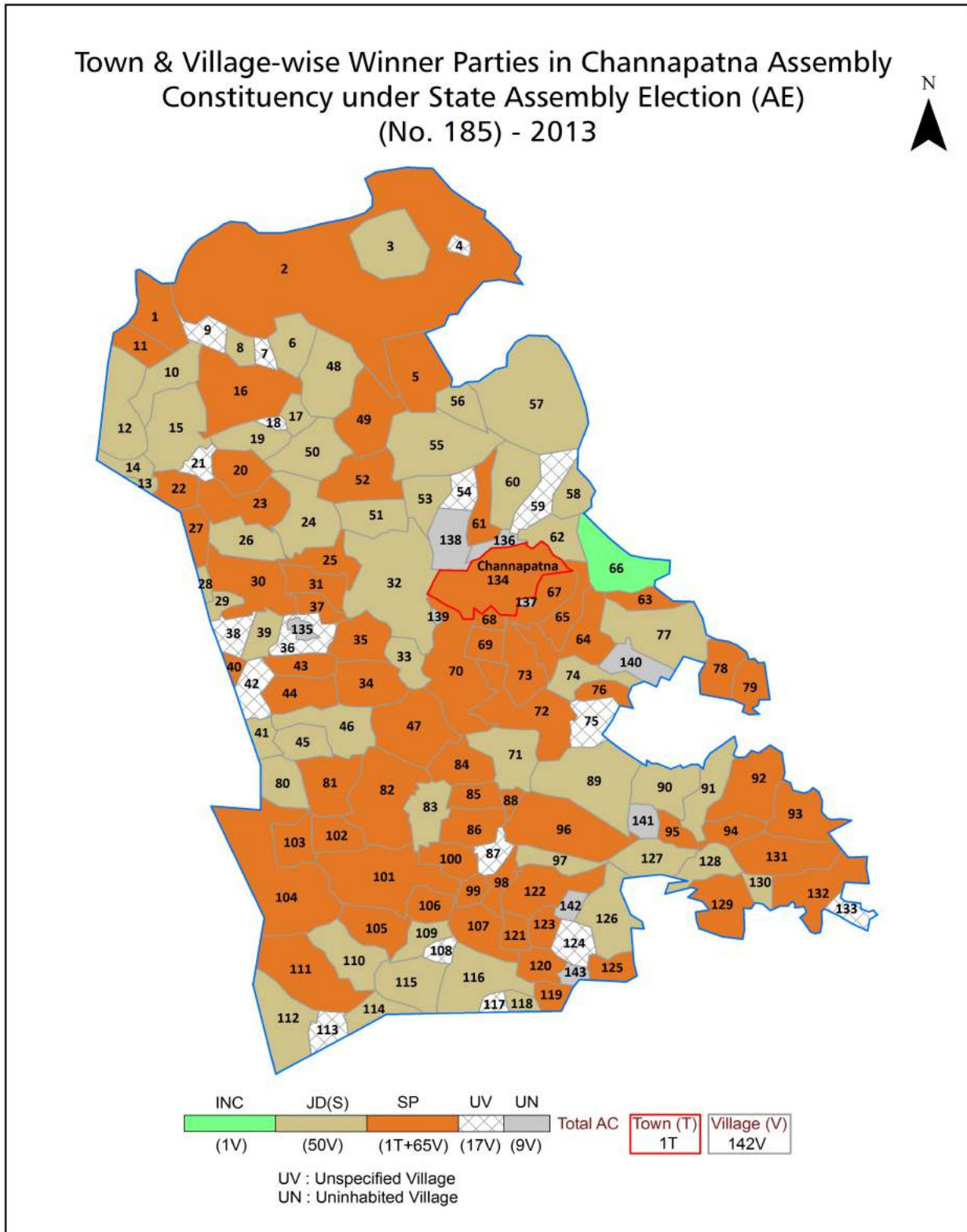
© Datanet India Pvt. Ltd.

All rights reserved. No part of this book may be reproduced, stored in a retrieval system or transmitted in any form or by any means, mechanical photocopying, photographing, scanning, recording or otherwise without the prior written permission of the publisher. Please refer to Disclaimer at page no. 205 for the use of this publication.

Printed in India

No.	Particulars	Page No.
	Introduction	
1	Assembly Constituency - (Vidhan Sabha) at a Glance Features of Assembly as per Delimitation Commission of India (2008)	1-2
	Location and Political Maps	
2	Location Map Boundaries of Assembly Constituency - (Vidhan Sabha) in District Boundaries of Assembly Constituency under Parliamentary Constituency - (Lok Sabha) Town & Village-wise Winner Parties- 2019, 2018, 2014, 2013 and 2009	3-10
	Administrative Setup (2011)	
3	District Sub-district Towns Villages Inhabited Villages Uninhabited Villages Village Panchayat Intermediate Panchayat	11-18
	Demographics (2011)	
4	Population Households Rural/Urban Population Towns and Villages by Population Size Sex Ratio (Total & 0-6 Years) Religious Population Social Population Literacy Rate	19-20
	Electoral Features	
5	Important Dates of Last Elections Held Electors by Gender Service Electors Voters Voters Turnout Polling Stations & Average Number of Electors per Polling Station Electors by Age Group Present Elected Representatives	21-26
	Historical Summary Election Results	
6	Vote Share of Major Parties Winning Margin (Number & Percentage) Polarity of Parties Summary Result of Assembly Segment of Parliamentary Elections 2019, 2014, 2009, 2004, 1999 Summary Result of Assembly Elections 2018, 2013, 2008, 2004, 1999, 1994, 1989, 1985, 1983, 1978, 1972, 1967, 1962 and 1957	27-49
	Polling Station Level Election Results	
7	Name and Number of Polling Station 2019, 2018, 2014, 2013 and 2009 Polling Station-wise Electors, Voters & Voters Turnout 2019, 2018, 2014, 2013 and 2009 Polling Station wise Elections Results 2019, 2018, 2014, 2013 and 2009	50-185
	Share of Assembly Constituency	
8	Share of Assembly Constituency - (Vidhan Sabha) in State, District and Parliamentary Constituency - (Lok Sabha)	186
	Socio-Economic Amenities (2011)	
9	Access to Administrative Units Agricultural, Manufacturing and Industrial Commodities Demographic Indicators Education Health & Manpower Drinking Water Supply Sanitation Entertainment and Recreations Infrastructure Power Food Allocation Distribution and Marketing of Agriculture Commodities Infrastructure Transport and Road Infrastructure Communication Banking and Financial Services Land Use Irrigation Source	188-202
10	Abbreviation & Sources	203-204
11	Disclaimer	205

Location & Political Map



Administrative Setup

List of Village Panchayat & Intermediate Panchayat (Block) Name - 2011

Village Name	Village Panchayat Name	Intermediate Panchayat Name
Abbur	Dasavara	Channapatna
Agrahara Valagerehalli	Sulleri	Channapatna
Akkur	Akkur	Channapatna
Ambadahalli	Yalethotadahalli	Channapatna
Ammallydoddi	Bevoor	Channapatna
Anigere	H.Byadarahalli	Channapatna
Ankushanahalli	Sulleri	Channapatna
Aralalasandra	Banduru Valagerehalli	Channapatna
Aralapura	Mandya Bommanayakanahalli	Channapatna
Avverahalli	Akkur	Channapatna
Bachahalli	Yalethotadahalli	Channapatna
Ballapatna	Virupakshipura	Channapatna
Banagahalli	Banagahalli	Channapatna
Bananthahalli	Yalethotadahalli	Channapatna
Banduru Valagerehalli	Banduru Valagerehalli	Channapatna
Belakere	Mudigere	Channapatna
Bevoor	Bevoor	Channapatna
Bhoohalli	Bhoohalli	Channapatna
Bommanahalli	Thagachakere	Channapatna
Brahmanipura	Thagachakere	Channapatna
Bukkasagara	Bhoohalli	Channapatna
Byadarahalli	H.Byadarahalli	Channapatna
Byadarahalli	J.Byadarahalli	Channapatna
Byranayakanahalli	Bevoor	Channapatna
Byrasettihalli	Singarajapura	Channapatna
Chakkalur	Sulleri	Channapatna
Chakkere	Chakkere	Channapatna
Chikkenahalli	Nagavara	Channapatna
Cholamaranahalli	Rampura	Channapatna

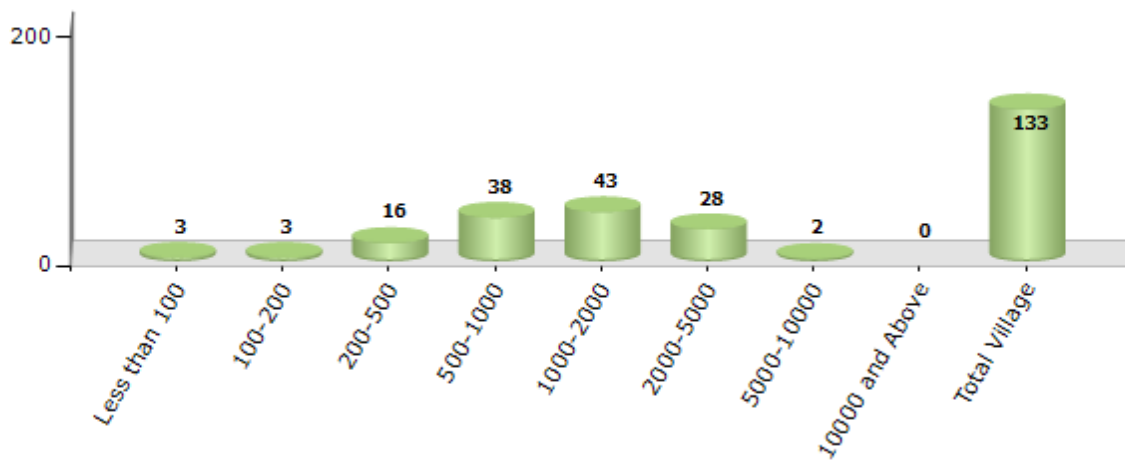
Contd....

Demographic

Number of Villages by Population Size - 2011

Less than 100	100-200	200-500	500-1000	1000-2000	2000-5000	5000-10000	10000 and Above	Total Village
3	3	16	38	43	28	2	0	133

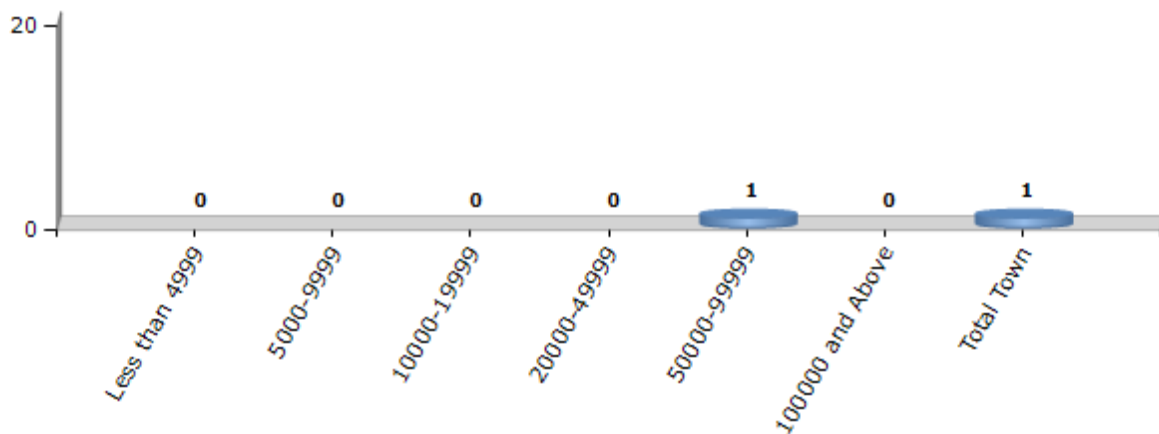
Number of Villages by Population Size - 2011



Number of Towns by Population Size - 2011

Less than 4999	5000-9999	10000-19999	20000-49999	50000-99999	100000 and Above	Total Town
0	0	0	0	1	0	1

Number of Towns by Population Size - 2011

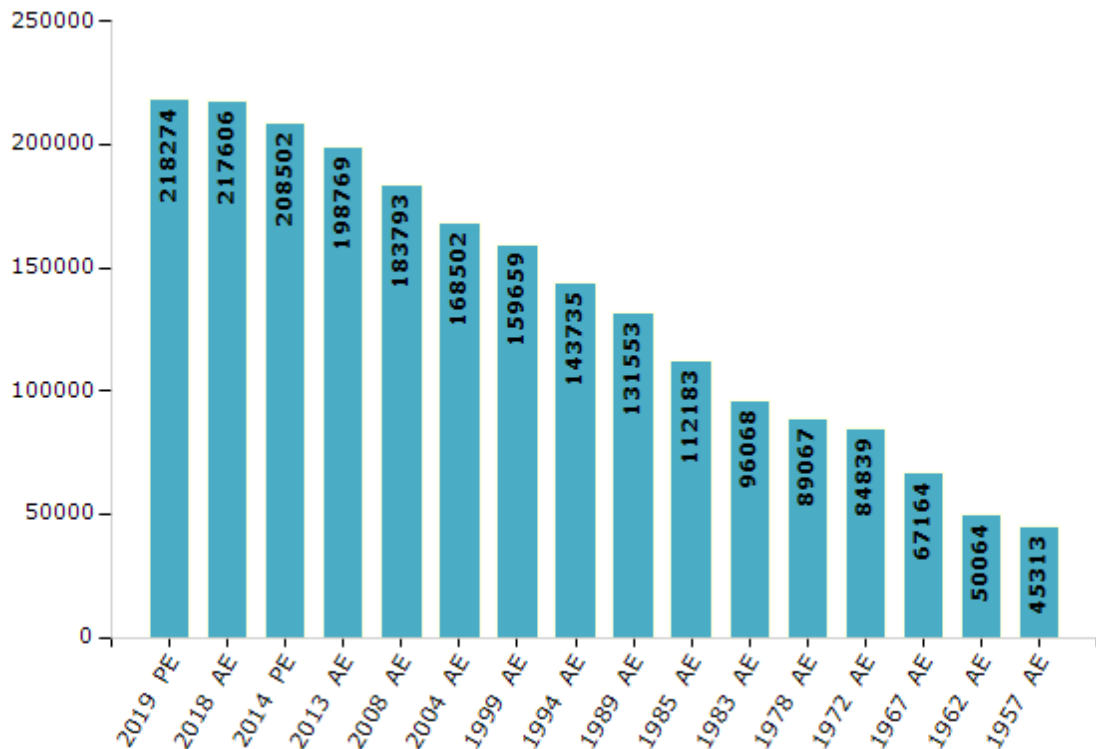


Electoral Features

Electors by Male & Female

Year	Male	Female	Others	Total	Year	Male	Female	Others	Total
2019 PE	106758	111509	7	218274	1994 AE	72737	70998	-	143735
2018 AE	106569	111028	9	217606	1989 AE	66120	65433	-	131553
2014 PE	102083	106414	5	208502	1985 AE	57213	54970	-	112183
2013 AE	97784	100980	5	198769	1983 AE	48299	47769	-	96068
2009 PE	-	-	-	-	1978 AE	45471	43596	-	89067
2008 AE	90882	92911	-	183793	1972 AE	43385	41454	-	84839
2004 PE	-	-	-	-	1967 AE	-	-	-	67164
2004 AE	82500	86002	-	168502	1962 AE	-	-	-	50064
1999 PE	-	-	-	-	1957 AE	-	-	-	45313
1999 AE	80581	79078	-	159659					

Number of Electors

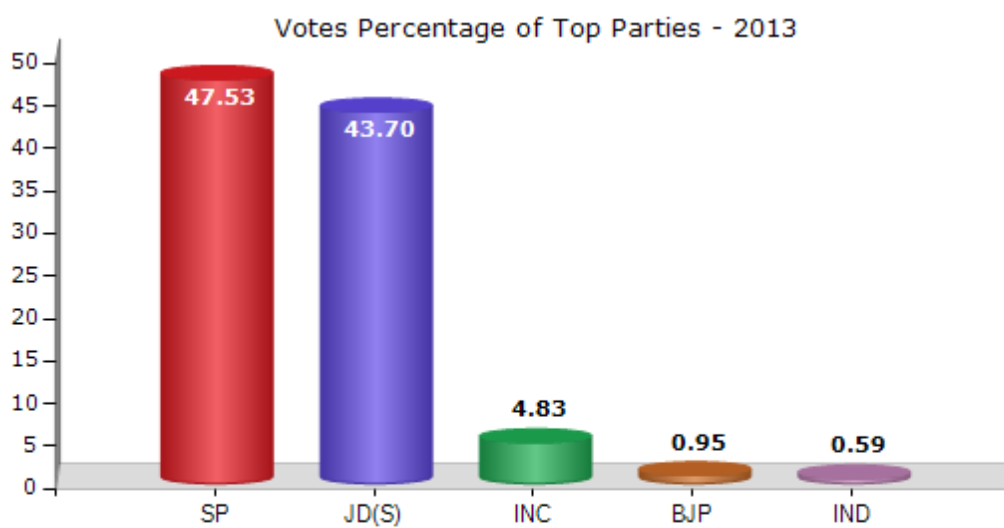


Note : AE : Assembly Election, PE : Assembly Segment of Parliamentary Election

Historical Summary Election Results

Summary Result of Assembly Election - 2013

Candidate Name	Party	Votes	Votes %
C P Yogeshwara	SP	80099	47.53
Anitha Kumaraswamy	JD(S)	73635	43.7
Sadath Alli Khan	INC	8134	4.83
Ravikumar Gowda	BJP	1609	0.95
Syed Zulfikar Mehdi	IND	989	0.59
M C V Murthy	JD(U)	866	0.51
V.S.Sujeevan Kumar	BSP	726	0.43
Shivarudraiah	BDBRAJP	624	0.37
Suvarna	IND	379	0.22
B Nagaraj	KJP	373	0.22
M.Yogesh	IND	290	0.17
Muzamil Pasha	ANC	284	0.17
Jai Kisan S. R	IND	186	0.11
J.T.Prakash	IND	165	0.1
Ashraf	HJP	152	0.09



Polling Station Level Election Results

Number and Name of Polling Stations (PS) (2018)

Number of Polling Stations	Name of Polling Stations	Number of Polling Stations	Name of Polling Stations
1	Govt. Higher Primary School, Makli Room No. 1	22	Govt. Higher Primary School, Abburu Room No. 2
2	Govt. Higher Primary School, Makli Room No. 2	23	Govt. Lower Primary School, Elehosahalli
3	Govt. Composite PU College Makli	24	Govt. Higher Primary School, Abburudoddi
4	Govt. Lower Primary School, Makli Hosahalli	25	Govt. Higher Primary School, Chikkenahalli Room No. 1
5	Govt. Higher Primary School, Ramanarashimarajapura	26	Govt. Higher Primary School, Chikkenahalli Room No. 2
6	Govt. Higher Primary School, Kadaramangala	27	Govt. Higher Primary School, H Mogenahalli
7	Govt. Lower Primary School, Siddanahalli	28	Govt. Higher Primary School, Thoutanahalli
8	Govt. Higher Primary School, Gowdagere	29	Govt. Higher Primary School, Gudde Thimmasandra New Building
9	Govt. Lower Primary School, Maganur	30	Govt. Higher Primary School, Bommanayakanahalli
10	Govt. Model Primary School, Bevoor Right Wing	31	Govt. Higher Primary School, Bevoor Mandya
11	Govt. Model Primary School, Bevoor Left Wing	32	Govt. Higher Primary School, Aralapura
12	Govt. Lower Primary School, Byranayakanahalli	33	Govt. Higher Primary School, Avverahalli
13	Govt. Lower Primary School, Kannasandra	34	Govt. Higher Primary School, Honnanayakanahalli
14	Govt. Lower Primary School, Kelagere	35	Govt. Lower Primary School, H Byadarahalli
15	Govt. Higher Primary School, New Building Nagavara Room No. 1	36	Govt. Higher Primary School, Thenkanahalli
16	Govt. Higher Primary School, New Building Nagavara Room No. 2	37	Govt. Higher Primary School, Haruru
17	Govt. Composite High School, Dashavara	38	Govt. Higher Primary School, Devarahosahalli
18	Govt. Lower Primary School, Patelaradoddi	39	Govt. Higher Primary School, Paredoddi
19	Govt. Higher Primary School, Kannamangala	40	Govt. Higher Primary School, Vandaraguppe
20	Govt. Lower Primary School, Angrahalli	41	Govt. Lower Primary School, Poulidoddi
21	Govt. Higher Primary School, Abburu Room No. 1	42	Venkatappa Chowltry Kengal Govt. Building

Contd....

Polling Station Level Election Results

Polling Station-wise Votes Secured by Overall Top Five Parties in Channapatna Assembly in Assembly Election (AE) under Bangalore Rural Parliamentary Constituency in Karnataka (2018)

Number of Polling Station	Winner - H D Kumara Swamy (JD(S))	Runner-up - C P Yogeeshwara (BJP)	3rd - H M Revanna (INC)	4th - Ratnamma (IND)	5th - Yogisha M (IND)	NOTA	Other	Total Votes Secured
36	275	350	21	5	3	1	5	660
37	444	470	114	10	3	5	6	1052
38	442	206	87	0	1	4	4	744
39	300	233	88	4	3	8	4	640
40	495	291	32	4	0	10	6	838
41	275	93	50	1	0	1	4	424
42	235	267	41	3	2	7	8	563
43	391	285	157	3	2	2	10	850
44	594	437	70	3	0	5	8	1117
45	297	209	38	0	0	2	3	549
46	382	364	96	5	6	5	6	864
47	310	203	19	6	1	2	1	542
48	173	166	26	1	1	0	1	368
49	695	337	82	4	1	8	8	1135
50	454	335	98	4	2	4	4	901
51	476	432	83	8	2	12	7	1020
52	351	222	36	2	0	3	5	619
53	329	306	71	0	3	1	2	712
54	440	215	22	4	3	2	2	688
55	128	156	36	1	0	1	6	328
56	95	155	124	1	2	1	2	380
57	233	196	53	2	0	4	2	490
58	288	189	14	0	1	1	0	493
59	312	242	71	3	0	9	3	640
60	474	444	48	4	3	7	9	989
61	576	362	13	5	0	5	5	966
62	433	392	103	9	0	5	4	946
63	446	282	121	1	0	4	4	858
64	229	124	204	3	0	5	7	572
65	285	329	23	8	3	2	9	659
66	257	110	16	0	0	1	4	388
67	595	353	49	5	2	4	5	1013
68	451	251	102	3	4	6	5	822
69	132	145	40	3	2	1	8	331
70	328	175	59	0	0	1	6	569

Contd....

Polling Station Level Election Results

Winner, Runner-up and 3rd Party Position & Winning Margin According to Polling Stations in Channapatna Assembly in Assembly Election (AE) under Bangalore Rural Parliamentary Constituency in Karnataka (2018)

Polling Station Number	Winner Party	Winner Votes (%)	Runner-up Party	Runner-up Votes (%)	Winning Margin Votes (%)	Third Party	Third Party Votes (%)	Other Votes (%)
71	JD(S)	535 (50.14)	BJP	369 (34.58)	166 (15.56)	INC	142 (13.31)	21 (1.97)
72	JD(S)	232 (34.02)	INC	232 (34.02)	0 (0)	BJP	211 (30.94)	7 (1.03)
73	BJP	119 (35.95)	INC	112 (33.84)	7 (2.11)	JD(S)	91 (27.49)	9 (2.72)
74	BJP	405 (49.27)	INC	231 (28.1)	174 (21.17)	JD(S)	163 (19.83)	23 (2.8)
75	BJP	184 (45.54)	JD(S)	146 (36.14)	38 (9.4)	INC	67 (16.58)	7 (1.73)
76	JD(S)	364 (50.77)	BJP	303 (42.26)	61 (8.51)	INC	44 (6.14)	6 (0.84)
77	BJP	291 (48.66)	JD(S)	229 (38.29)	62 (10.37)	INC	63 (10.54)	15 (2.51)
78	JD(S)	207 (45.2)	BJP	188 (41.05)	19 (4.15)	INC	58 (12.66)	5 (1.09)
79	BJP	273 (41.81)	JD(S)	237 (36.29)	36 (5.52)	INC	130 (19.91)	13 (1.99)
80	JD(S)	315 (37.41)	BJP	262 (31.12)	53 (6.29)	INC	239 (28.38)	26 (3.09)
81	JD(S)	561 (47.87)	BJP	434 (37.03)	127 (10.84)	INC	136 (11.6)	41 (3.5)
82	BJP	483 (51.06)	JD(S)	333 (35.2)	150 (15.86)	INC	100 (10.57)	30 (3.17)
83	JD(S)	391 (48.88)	INC	209 (26.13)	182 (22.75)	BJP	191 (23.88)	9 (1.13)
84	BJP	501 (52.68)	JD(S)	340 (35.75)	161 (16.93)	INC	99 (10.41)	11 (1.16)
85	JD(S)	396 (43.81)	BJP	272 (30.09)	124 (13.72)	INC	215 (23.78)	21 (2.32)
86	BJP	303 (50.25)	JD(S)	249 (41.29)	54 (8.96)	INC	47 (7.79)	4 (0.66)
87	JD(S)	336 (49.34)	BJP	273 (40.09)	63 (9.25)	INC	66 (9.69)	6 (0.88)
88	BJP	358 (39.65)	JD(S)	339 (37.54)	19 (2.11)	INC	186 (20.6)	20 (2.21)
89	BJP	384 (54.94)	JD(S)	189 (27.04)	195 (27.9)	INC	117 (16.74)	9 (1.29)
90	INC	410 (48.41)	JD(S)	295 (34.83)	115 (13.58)	BJP	120 (14.17)	22 (2.6)
91	BJP	274 (58.17)	JD(S)	146 (31)	128 (27.17)	INC	42 (8.92)	9 (1.91)
92	BJP	276 (49.91)	JD(S)	168 (30.38)	108 (19.53)	INC	93 (16.82)	16 (2.89)
93	INC	390 (60)	JD(S)	178 (27.38)	212 (32.62)	BJP	67 (10.31)	15 (2.31)
94	INC	456 (58.24)	JD(S)	241 (30.78)	215 (27.46)	BJP	74 (9.45)	12 (1.53)
95	INC	503 (49.17)	JD(S)	447 (43.7)	56 (5.47)	BJP	53 (5.18)	20 (1.96)
96	INC	410 (61.01)	JD(S)	207 (30.8)	203 (30.21)	BJP	34 (5.06)	21 (3.13)
97	INC	217 (56.07)	JD(S)	150 (38.76)	67 (17.31)	BJP	16 (4.13)	4 (1.03)
98	INC	332 (54.34)	JD(S)	233 (38.13)	99 (16.21)	BJP	38 (6.22)	8 (1.31)
99	JD(S)	341 (50.67)	INC	274 (40.71)	67 (9.96)	BJP	46 (6.84)	12 (1.78)
100	JD(S)	339 (36.57)	BJP	325 (35.06)	14 (1.51)	INC	251 (27.08)	12 (1.29)
101	JD(S)	185 (39.19)	INC	143 (30.3)	42 (8.89)	BJP	137 (29.03)	7 (1.48)
101A	INC	312 (56.42)	JD(S)	206 (37.25)	106 (19.17)	BJP	26 (4.7)	9 (1.63)
102	INC	293 (61.17)	JD(S)	166 (34.66)	127 (26.51)	BJP	12 (2.51)	8 (1.67)
103	INC	315 (59.21)	JD(S)	185 (34.77)	130 (24.44)	BJP	26 (4.89)	6 (1.13)
104	INC	402 (59.64)	JD(S)	241 (35.76)	161 (23.88)	BJP	21 (3.12)	10 (1.48)

Contd....

Socio-Economic Amenities - Rural

Access to Education Facilities

Particulars	Number of Village (% of Population)				
	Available	Not Available	If Not Available (Distance of Nearest Facility)		
			A	B	C
Govt. Primary School	129 (98)	4 (2)	2 (1)	1 (0)	0 (0)
Private Primary School	15 (18)	118 (82)	0 (0)	0 (0)	0 (0)
Govt. Middle School	83 (81)	50 (19)	38 (17)	9 (3)	0 (0)
Private Middle School	11 (18)	122 (82)	2 (0)	0 (0)	0 (0)
Govt. Secondary School	31 (38)	102 (62)	79 (50)	13 (6)	3 (1)
Private Secondary School	7 (7)	126 (93)	3 (1)	0 (0)	0 (0)
Govt. Senior Secondary School	9 (11)	124 (89)	52 (41)	27 (24)	15 (9)
Private Senior Secondary School	5 (4)	128 (96)	15 (6)	4 (3)	6 (2)
Govt. Arts and Science Degree College	0 (0)	133 (100)	15 (17)	37 (33)	75 (46)
Private Arts and Science Degree College	1 (1)	132 (99)	0 (0)	2 (1)	3 (2)
Govt. Engineering College	0 (0)	133 (100)	0 (0)	4 (5)	121 (88)
Private Engineering College	0 (0)	133 (100)	0 (0)	0 (0)	8 (7)
Govt. Medicine College	0 (0)	133 (100)	11 (12)	21 (11)	101 (77)
Private Medicine College	0 (0)	133 (100)	0 (0)	0 (0)	0 (0)
Govt. Management Institute	0 (0)	133 (100)	0 (0)	1 (2)	64 (51)
Private Management Institute	0 (0)	133 (100)	0 (0)	2 (1)	65 (45)
Govt. Polytechnic	2 (2)	131 (98)	15 (17)	37 (34)	70 (43)
Private Polytechnic	0 (0)	133 (100)	0 (0)	1 (0)	8 (4)
Govt. Vocational Training School/ITI	1 (1)	132 (99)	15 (17)	30 (29)	45 (30)
Private Vocational Training School/ITI	0 (0)	133 (100)	2 (1)	10 (6)	30 (16)
Govt. Non Formal Training Centre	0 (0)	133 (100)	14 (16)	32 (30)	64 (38)
Private Non Formal Training Centre	0 (0)	133 (100)	2 (2)	6 (4)	13 (8)
Govt. School For Disabled	0 (0)	133 (100)	0 (0)	10 (10)	90 (68)
Private School For Disabled	0 (0)	133 (100)	0 (0)	0 (0)	33 (22)
Government Others	0 (0)	133 (100)	0 (0)	1 (0)	10 (8)
Private Others	0 (0)	133 (100)	0 (0)	0 (0)	1 (0)

Note : Distance A : Less than 5 km; B : Between 5-10 km; C : 10+ km.; Source : Data Analysis is based on 2011 Census.

DISCLAIMER

The Terms of Use and Disclaimer of Datanet India Private Limited (hereinafter referred to as "Datanet") for use of this analysis report of **Channapatna Assembly Constituency (Channapatna Vidhan Sabha)** :-

1. **Assembly Factbook™** is a Registered Trade Mark owned by Datanet.
2. All the maps are sketched and graphical representation only and have not been drawn to the scale and also not to represent the actual geographical area or boundary of the unit.
3. The data for the aforesaid analysis is based on authentic sources and has been culled from the various publications of Census, CSO and NSSO for district and block level data, various central and state government departments, Central & State Elections Commissions and the concerned Returning Officers' releases, Electoral Rolls, Election results and allied publications, internal assessment, surveys, estimates and analysis. Therefore, certain adjustment of data at micro level may have been done to arrive closer to the macro data.
4. Data have been provided on an "As Is" and "As AVAILABLE" basis
5. The colours shown in the maps or diagram and charts of a particular party, alliance or AC are indicative and do not represent them.
6. This publication which includes maps, sheets, graphs and data would be the property under copyright of Datanet only. The user may use these for its internal study, analysis and research purposes. It's public display, re-selling or any commercial uses by the user are not allowed.
7. Datanet has taken due care and caution in compilation and processing of data and allied information, but does not guarantee the accuracy, adequacy or completeness of any information/analysis and will be not responsible for any errors or omissions or for the results obtained from the use of such information/analysis.
8. All the contents for the publication have been culled from various authentic sources and Datanet reasonably believes such sources to be reliable, but does not make any representations, express or implied as to the accuracy or fitness of use of such information. The information or contents of the information/analysis do not constitute advice and should not be relied upon in making (or refraining from making) any decision. Any reliance placed upon the information provided by Datanet is the sole responsibility and strictly at the user's risk.
9. In no event will Datanet be liable for any damages (including, without limitation, damages for loss of business projects, or loss of profits) arising in contract, tort or otherwise from the use of or inability to use any of its contents, or from any action taken (or refrained from being taken) as a result of using the analysis or any of its contents. Datanet its directors, owners, editors, officials, employees, distributor and agents or any associate will not be liable for any errors in the information contained or any consequences arising from the use of the contents of the provided information/analysis.
10. If any provision of these terms and conditions is held invalid or illegal or unenforceable for any reason by any court of competent jurisdiction, such provision shall be severed and the remainder of provisions of the terms and conditions shall continue in full force and effect as if the Term of Use had been executed with the invalid, illegal or unenforceable provision eliminated.
11. If there are any discrepancies in the information provided, please bring it to attention of Datanet for suitable rectification measures.

Buy Online This Complete Book At
Datanet India eBooks Store

www.indiastatpublications.com

or go directly at

[http://www.indiastatpublications.com/
Assembly_factbook/Karnataka/Bangalore_Rural/Channapatna](http://www.indiastatpublications.com/Assembly_factbook/Karnataka/Bangalore_Rural/Channapatna)

 **india**stat**elections**

ISBN : 978-93-87130-13-5

