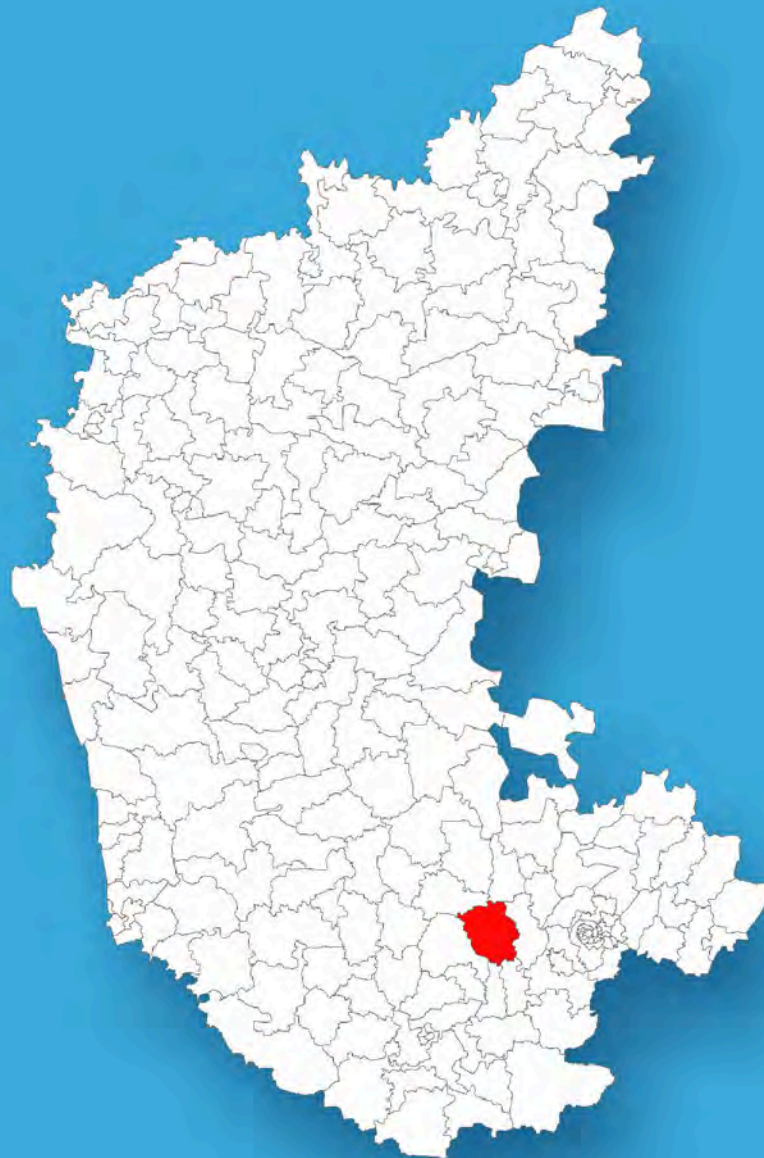




Karnataka

Assembly Factbook™

Kunigal Assembly Constituency



Key Electoral Data of Kunigal
Assembly Constituency (Vidhan Sabha)

Karnataka
Assembly FactbookTM
Kunigal Assembly Constituency



Kunigal Vidhan Sabha

Editor & Director

Dr. R.K. Thukral

Research Editor

Dr. Shafeeq Rahman

**Compiled, Researched and Published by
Datanet India Pvt. Ltd.**

D-100, 1st Floor,

Okhla Industrial Area, Phase-I,

New Delhi- 110020.

Ph.: 91-11- 43580781-84

Email : support@indiastatpublications.com

Website : www.indiastatelections.com

Online Book Store :

www.indiastatpublications.com

Report No. : AFB/KA-131-0124

ISBN : 978-93-5763-938-5

First Edition : January, 2018

Seventh Updated Edition : January, 2024

Price : Rs.11500/-

US\$ 310

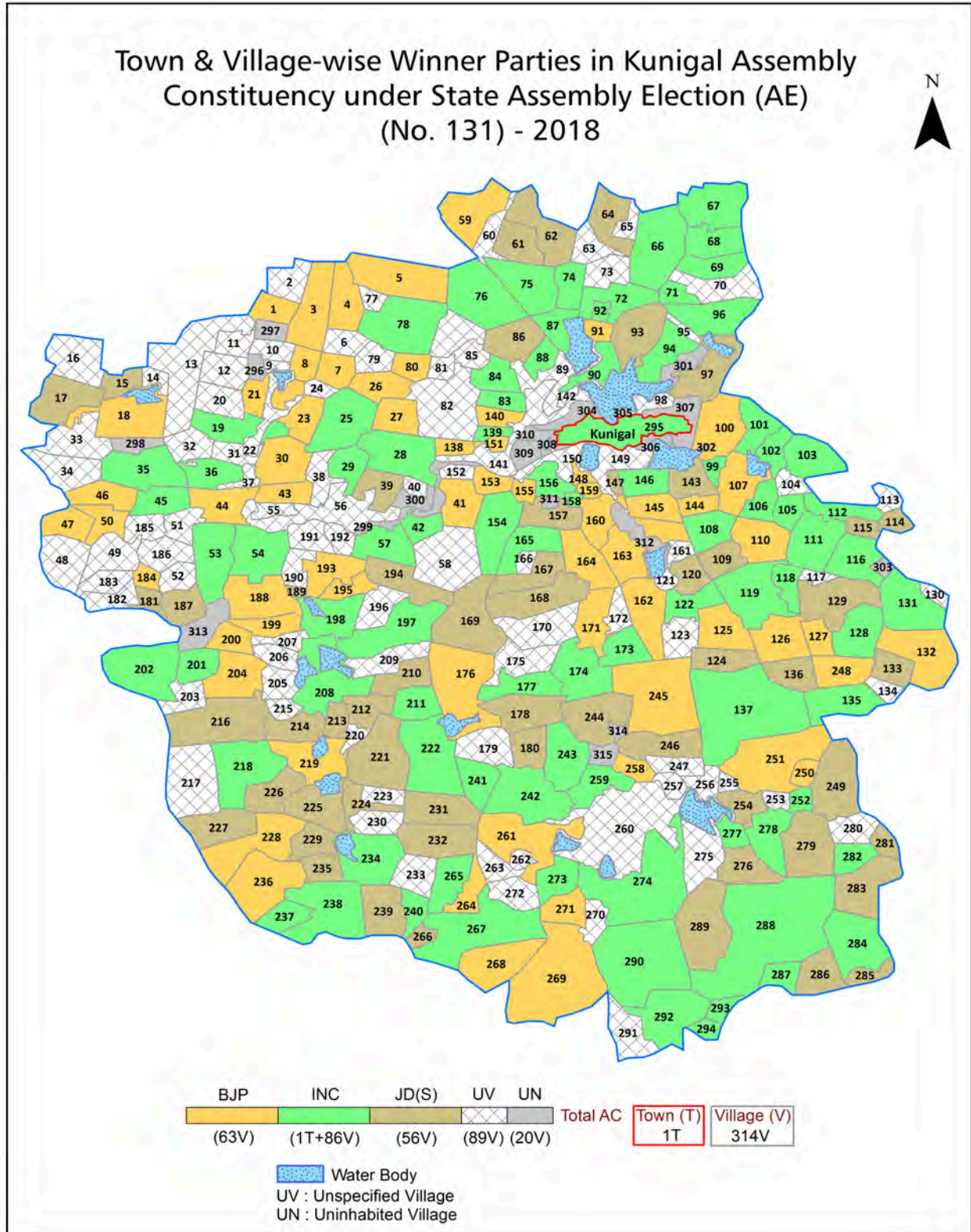
© **Datanet India Pvt. Ltd.**

All rights reserved. No part of this book may be reproduced, stored in a retrieval system or transmitted in any form or by any means, mechanical photocopying, photographing, scanning, recording or otherwise without the prior written permission of the publisher. Please refer to Disclaimer at page no. 246 for the use of this publication.

Printed in India

No.	Particulars	Page No.
	Introduction	
1	Assembly Constituency - (Vidhan Sabha) at a Glance Features of Assembly as per Delimitation Commission of India (2008)	1-2
	Location and Political Maps	
2	Location Map Boundaries of Assembly Constituency - (Vidhan Sabha) in District Boundaries of Assembly Constituency under Parliamentary Constituency - (Lok Sabha) Town & Village-wise Winner Parties- 2023, 2019, 2018, 2014, 2013 and 2009	3-11
	Administrative Setup (2011)	
3	District Sub-district Towns Villages Inhabited Villages Uninhabited Villages Village Panchayat Intermediate Panchayat	12-27
	Demographics (2011)	
4	Population Households Rural/Urban Population Towns and Villages by Population Size Sex Ratio (Total & 0-6 Years) Religious Population Social Population Literacy Rate	28-29
	Electoral Features	
5	Important Dates of Last Elections Held Electors by Gender Service Electors Voters Voters Turnout Polling Stations & Average Number of Electors per Polling Station Electors by Age Group Present Elected Representatives	30-35
	Historical Summary Election Results	
6	Vote Share of Major Parties Winning Margin (Number & Percentage) Polarity of Parties Summary Result of Assembly Segment of Parliamentary Elections 2019, 2014, 2009, 2004 and 1999 Summary Result of Assembly Elections 2023, 2018, 2013, 2008, 2004, 1999, 1994, 1989, 1985, 1983, 1978, 1972, 1967, 1962 and 1957	36-59
	Polling Station Level Election Results	
7	Name and Number of Polling Station 2023, 2019, 2018, 2014, 2013 and 2009 Polling Station-wise Electors, Voters & Voters Turnout 2023, 2019, 2018, 2014, 2013 and 2009 Polling Station wise Elections Results 2023, 2019, 2018, 2014, 2013 and 2009	60-226
	Share of Assembly Constituency	
8	Share of Assembly Constituency - (Vidhan Sabha) in State, District and Parliamentary Constituency - (Lok Sabha)	227
	Socio-Economic Amenities (2011)	
9	Access to Administrative Units Agricultural, Manufacturing and Industrial Commodities Demographic Indicators Education Health & Manpower Drinking Water Supply Sanitation Entertainment and Recreations Infrastructure Power Food Allocation Distribution and Marketing of Agriculture Commodities Infrastructure Transport and Road Infrastructure Communication Banking and Financial Services Land Use Irrigation Source	229-243
10	Abbreviation & Sources	244-245
11	Disclaimer	246

Location & Political Map



Administrative Setup

List of Village Panchayat & Intermediate Panchayat (Block) Name - 2011

Village Name	Village Panchayat Name	Intermediate Panchayat Name
A. Hosahalli	Yeliyur	Kunigal
Alkere	Yeliyur	Kunigal
Amruthur	Amruthur	Kunigal
Ankanahalli	Chowdanakuppe	Kunigal
Arakere	Hosahalli	Kunigal
Arepalya	Santhemavathur	Kunigal
Arjunahalli	Yadavanne	Kunigal
Avaragere	Kaggere	Kunigal
Bagenahalli	Bagenahalli	Kunigal
Baktharahalli	Baktharahalli	Kunigal
Bandihalli	Kodavathi	Kunigal
Basavanamathikere	Kaggere	Kunigal
Beemanapura	Huthridurga	Kunigal
Beeragonahalli	Yediyur	Kunigal
Begur	Begur	Kunigal
Begur Amanikere	Herur	Kunigal
Belidevalaya	Belidevalaya	Kunigal
Beligere	Jinnagara	Kunigal
Benachakallu	Chowdanakuppe	Kunigal
Benavara	Padavagere	Kunigal
Besinele	Markonahalli	Kunigal
Bettahalli	Padavagere	Kunigal
Bommadigere	Madikehalli	Kunigal
Bommenahalli	Yeliyur	Kunigal
Bommenahalli	Kodavathi	Kunigal
Boralinganapalya	Belidevalaya	Kunigal
Borasandra	T. Hosahalli	Kunigal
Budanahalli	Hallever	Kunigal
Bukkasagara	Yeliyur	Kunigal

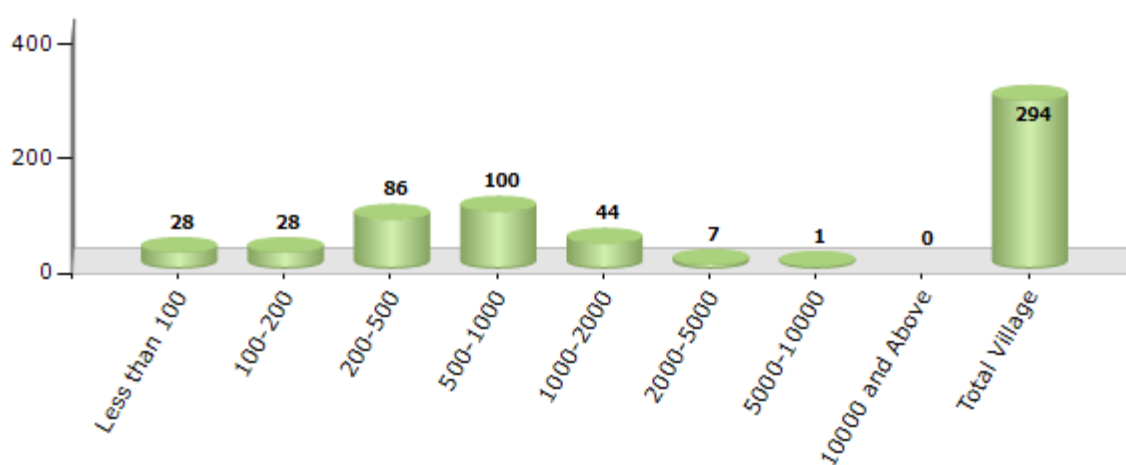
Contd....

Demographics

Number of Villages by Population Size - 2011

Less than 100	100-200	200-500	500-1000	1000-2000	2000-5000	5000-10000	10000 and Above	Total Village
28	28	86	100	44	7	1	0	294

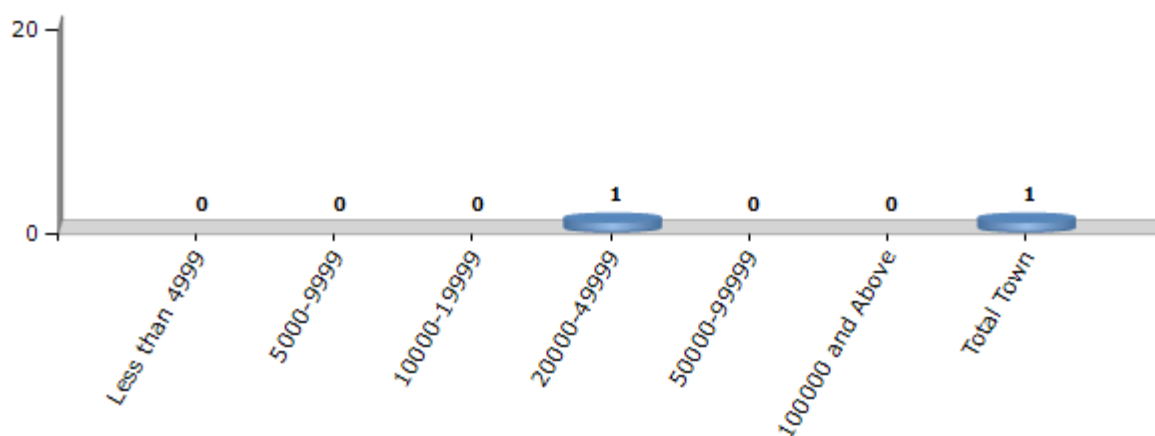
Number of Villages by Population Size - 2011



Number of Towns by Population Size - 2011

Less than 4999	5000-9999	10000-19999	20000-49999	50000-99999	100000 and Above	Total Town
0	0	0	1	0	0	1

Number of Towns by Population Size - 2011

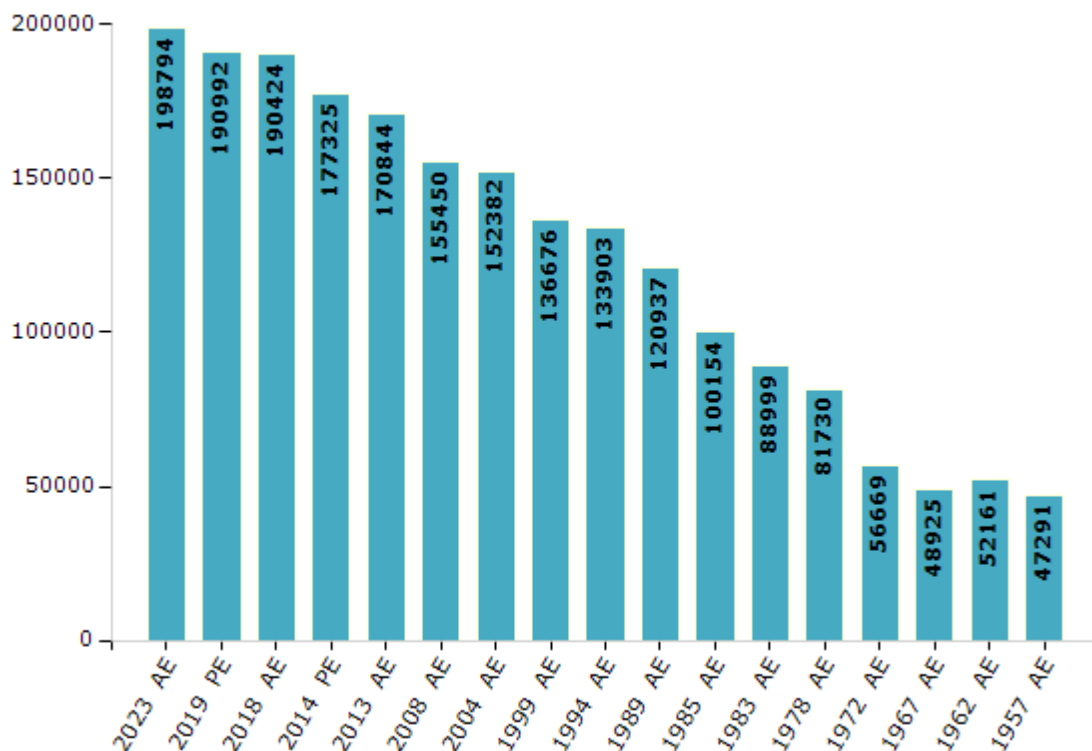


Electoral Features

Electors by Male & Female

Year	Male	Female	Others	Total	Year	Male	Female	Others	Total
2023 AE	99950	98841	3	198794	1999 AE	69015	67661	-	136676
2019 PE	96746	94231	15	190992	1994 AE	68076	65827	-	133903
2018 AE	96514	93893	17	190424	1989 AE	61201	59736	-	120937
2014 PE	89611	87698	16	177325	1985 AE	50795	49359	-	100154
2013 AE	86324	84504	16	170844	1983 AE	45668	43331	-	88999
2009 PE	-	-	-	-	1978 AE	41351	40379	-	81730
2008 AE	77543	77907	-	155450	1972 AE	31168	25501	-	56669
2004 PE	-	-	-	-	1967 AE	-	-	-	48925
2004 AE	76861	75521	-	152382	1962 AE	-	-	-	52161
1999 PE	-	-	-	-	1957 AE	-	-	-	47291

Number of Electors

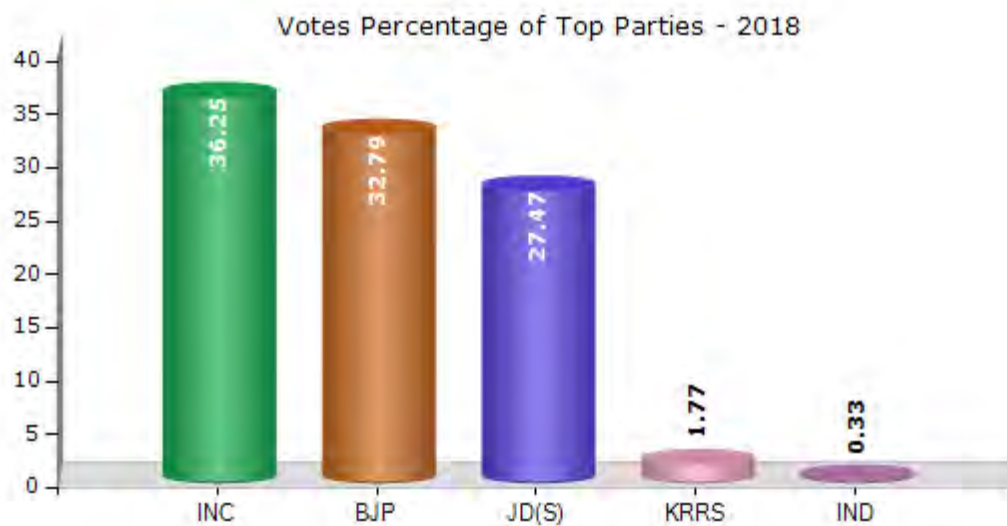


Note : AE : Assembly Election, PE : Assembly Segment of Parliamentary Election

Historical Summary Election Results

Summary Result of Assembly Election - 2018

Candidate Name	Party	Votes	Votes %
Dr H.D. Ranganath	INC	58697	36.25
D Krishna Kumar	BJP	53097	32.79
D. Nagarajaiah	JD(S)	44476	27.47
Anand Patel Hulikatte	KRRS	2869	1.77
H B Shivalingaiah	IND	527	0.33
H.A Jayaramaiah	IND	485	0.3
Bhagyalakshmi E	IND	343	0.21
Herur Dhanaraj	RPI(A)	240	0.15
B.T. Thirumalegowda	IND	222	0.14
Lakshminarayana Gowda	SP	137	0.08
	NOTA	830	0.51



Polling Station Level Election Results

Number and Name of Polling Stations (PS) (2023)

Number of Polling Stations	Name of Polling Stations	Number of Polling Stations	Name of Polling Stations
1	Govt. Higher Primary School, Singonahalli	22	Govt. Higher Primary School, Doddamadure
2	Govt. Lower Primary School, Kuriboranapalya	23	Govt. Higher Primary School, Nagasandra
3	Govt. Higher Primary School, Chikkamalavadi	24	Govt. Higher Primary School, Hurulagere
4	Govt. Higher Primary School, Sulekuppe Kaval	25	Govt. Higher Primary School, Thuraganuru
5	Govt. Lower Primary School, Kallupalya	26	Govt. Higher Primary School, Hadonahalli
6	Govt. Higher Primary School, Doddamalavadi	27	Govt. Higher Primary School, Bommadigere
7	Govt. Lower Primary School, Kamanahalli	28	Govt. Higher Primary School, Janagere
8	Govt. Higher Primary School, Shettibeedu	29	Govt. Lower Primary School, Kodihalli
9	Govt. Higher Primary School, Heddigere	30	Govt. Lower Primary School, Honnenahalli
10	Govt. Lower Primary School, Chottanahalli	31	Govt. Higher Primary School, Kurudihalli
11	Govt. Higher Primary School, Jiddigere	32	Govt. Higher Primary School, Shettigere
12	Govt. Higher Primary School, Tareda Kuppe	33	Govt. Lower Primary School, Kempasagara
13	Govt. Lower Primary School, Kareshanayana Palya	34	Govt. Higher Primary School, Bagenahalli
14	Govt. Higher Primary School, Sulekuppe Kaval	35	Govt. Lower Primary School, Hosahalli
15	Govt. Lower Primary School, Naganahalli	36	Govt. Lower Primary School, Madikehalli
16	Govt. Central Model Higher Primary School, Bhaktharahalli	37	Govt. Junior College, Nagasandra
17	Govt. Lower Primary School, Vanigere	38	Govt. Lower Primary School, Hulivana
18	Govt. Higher Primary School, Rayagonahalli	39	Govt. Higher Primary School, Jaladigere
19	Govt. Higher Primary School, Gunnagare	40	Govt. Higher Primary School, Thuvvekere
20	Govt. Lower Primary School, Kodipalya	41	Govt. Lower Primary School, Kantanahalli
21	Govt. Higher Primary School, Chikkamadure	42	Govt. Higher Primary School, Kannaguni

Contd....

Polling Station Level Election Results

Polling Station-wise Votes Secured by Overall Top Five Parties in Kunigal Assembly in Assembly Election (AE) under Bangalore Rural Parliamentary Constituency in Karnataka (2023)

Number of Polling Station	Winner - Dr. H D Ranganath (INC)	Runner-up - D Krishna Kumar (BJP)	3rd - Dr Ravi Nagarajaiah (JD(S))	4th - Jayaramaiah Hithalapura (AAP)	5th - Raghu Janagere (KRS)	NOTA	Other	Total Votes Secured
36	552	273	193	6	10	3	8	1045
37	398	339	87	6	3	7	3	843
38	220	95	71	6	0	1	2	395
39	269	280	208	9	4	3	4	777
40	576	236	158	10	2	3	10	995
41	115	176	58	4	3	3	2	361
42	42	231	71	3	1	0	1	349
43	125	118	31	0	3	1	2	280
44	318	184	103	5	6	2	7	625
45	441	350	101	8	6	7	4	917
46	197	181	180	8	5	0	1	572
47	275	126	290	10	9	2	14	726
48	291	127	291	7	6	7	2	731
49	523	386	231	8	7	3	23	1181
50	175	173	159	7	7	3	3	527
51	304	352	151	3	4	0	7	821
52	204	281	163	2	2	4	2	658
53	435	250	132	5	3	2	2	829
54	224	234	71	6	0	3	3	541
55	397	240	200	8	3	1	2	851
56	459	348	135	9	5	7	6	969
57	23	79	83	3	0	0	3	191
58	449	246	135	6	4	3	5	848
59	354	306	205	8	5	2	13	893
60	418	153	117	3	4	3	10	708
61	377	86	90	2	4	1	8	568
62	318	367	175	9	3	4	9	885
63	223	385	193	5	6	7	10	829
64	530	495	147	6	12	5	12	1207
65	210	250	163	0	9	3	6	641
66	245	399	121	2	3	4	8	782
67	515	180	144	2	1	2	0	844
68	479	174	124	1	2	1	1	782
69	304	172	87	6	4	4	1	578
70	248	312	84	0	5	3	7	659

Contd....

Polling Station Level Election Results

Winner, Runner-up and 3rd Party Position & Winning Margin According to Polling Stations in Kunigal Assembly in Assembly Election (AE) under Bangalore Rural Parliamentary Constituency in Karnataka (2023)

Polling Station Number	Winner Party	Winner Votes (%)	Runner-up Party	Runner-up Votes (%)	Winning Margin Votes (%)	Third Party	Third Party Votes (%)	Other Votes (%)
71	BJP	409 (44.75)	INC	338 (36.98)	71 (7.77)	JD(S)	151 (16.52)	16 (1.75)
72	BJP	346 (51.41)	INC	183 (27.19)	163 (24.22)	JD(S)	131 (19.47)	13 (1.93)
73	BJP	340 (55.11)	INC	173 (28.04)	167 (27.07)	JD(S)	90 (14.59)	14 (2.27)
74	INC	827 (86.15)	JD(S)	110 (11.46)	717 (74.69)	BJP	16 (1.67)	7 (0.73)
75	INC	327 (56.48)	BJP	159 (27.46)	168 (29.02)	JD(S)	81 (13.99)	12 (2.07)
76	INC	650 (62.44)	JD(S)	284 (27.28)	366 (35.16)	BJP	96 (9.22)	11 (1.06)
77	BJP	328 (42.93)	INC	326 (42.67)	2 (0.26)	JD(S)	101 (13.22)	9 (1.18)
78	INC	417 (54.23)	BJP	261 (33.94)	156 (20.29)	JD(S)	84 (10.92)	7 (0.91)
79	INC	967 (80.25)	JD(S)	192 (15.93)	775 (64.32)	BJP	31 (2.57)	15 (1.24)
80	INC	523 (74.08)	JD(S)	130 (18.41)	393 (55.67)	BJP	48 (6.8)	5 (0.71)
81	INC	260 (46.85)	BJP	183 (32.97)	77 (13.88)	JD(S)	101 (18.2)	11 (1.98)
82	INC	336 (42.69)	BJP	263 (33.42)	73 (9.27)	JD(S)	175 (22.24)	13 (1.65)
83	INC	491 (58.94)	JD(S)	175 (21.01)	316 (37.93)	BJP	155 (18.61)	12 (1.44)
84	INC	453 (43.81)	JD(S)	305 (29.5)	148 (14.31)	BJP	254 (24.56)	22 (2.13)
85	JD(S)	386 (35.91)	INC	367 (34.14)	19 (1.77)	BJP	278 (25.86)	44 (4.09)
86	JD(S)	283 (42.68)	INC	202 (30.47)	81 (12.21)	BJP	166 (25.04)	12 (1.81)
87	BJP	311 (43.68)	INC	280 (39.33)	31 (4.35)	JD(S)	107 (15.03)	14 (1.97)
88	BJP	159 (40.36)	INC	139 (35.28)	20 (5.08)	JD(S)	89 (22.59)	7 (1.78)
89	BJP	218 (49.89)	INC	197 (45.08)	21 (4.81)	JD(S)	18 (4.12)	4 (0.92)
90	INC	303 (59.88)	JD(S)	153 (30.24)	150 (29.64)	BJP	49 (9.68)	1 (0.2)
91	BJP	165 (39.95)	INC	137 (33.17)	28 (6.78)	JD(S)	106 (25.67)	5 (1.21)
92	BJP	433 (39.44)	INC	317 (28.87)	116 (10.57)	JD(S)	316 (28.78)	32 (2.91)
93	BJP	140 (38.25)	JD(S)	114 (31.15)	26 (7.1)	INC	100 (27.32)	12 (3.28)
94	INC	102 (44.16)	BJP	61 (26.41)	41 (17.75)	JD(S)	58 (25.11)	10 (4.33)
95	INC	340 (47.89)	BJP	219 (30.85)	121 (17.04)	JD(S)	126 (17.75)	25 (3.52)
96	INC	119 (40.34)	BJP	108 (36.61)	11 (3.73)	JD(S)	65 (22.03)	3 (1.02)
97	BJP	274 (38.11)	JD(S)	221 (30.74)	53 (7.37)	INC	203 (28.23)	21 (2.92)
98	INC	231 (38.63)	JD(S)	195 (32.61)	36 (6.02)	BJP	160 (26.76)	12 (2.01)
99	INC	239 (47.14)	JD(S)	140 (27.61)	99 (19.53)	BJP	112 (22.09)	16 (3.16)
100	BJP	389 (38.14)	INC	382 (37.45)	7 (0.69)	JD(S)	226 (22.16)	23 (2.25)
101	INC	264 (46.32)	BJP	185 (32.46)	79 (13.86)	JD(S)	110 (19.3)	11 (1.93)
102	INC	368 (63.12)	JD(S)	130 (22.3)	238 (40.82)	BJP	72 (12.35)	13 (2.23)
103	JD(S)	310 (35.67)	INC	286 (32.91)	24 (2.76)	BJP	257 (29.57)	16 (1.84)
104	JD(S)	125 (37.31)	INC	104 (31.04)	21 (6.27)	BJP	100 (29.85)	6 (1.79)
105	INC	274 (42.22)	JD(S)	227 (34.98)	47 (7.24)	BJP	134 (20.65)	14 (2.16)

Contd....

Socio-Economic Amenities - Rural

Access to Education Facilities

Particulars	Number of Villages (% of Population)				
	Available	Not Available	If Not Available (Distance of Nearest Facility)		
			A	B	C
Govt. Primary School	237 (95)	57 (5)	45 (4)	11 (1)	0 (0)
Private Primary School	11 (11)	283 (89)	1 (0)	0 (0)	0 (0)
Govt. Middle School	130 (68)	164 (32)	128 (22)	29 (8)	0 (0)
Private Middle School	10 (10)	284 (90)	4 (1)	1 (0)	0 (0)
Govt. Secondary School	48 (32)	246 (68)	178 (48)	53 (16)	8 (2)
Private Secondary School	3 (5)	291 (95)	3 (1)	2 (1)	0 (0)
Govt. Senior Secondary School	11 (12)	283 (88)	104 (33)	137 (42)	42 (12)
Private Senior Secondary School	1 (2)	293 (98)	0 (0)	0 (0)	0 (0)
Govt. Arts and Science Degree College	0 (0)	294 (100)	22 (13)	74 (24)	184 (56)
Private Arts and Science Degree College	1 (1)	293 (99)	2 (1)	5 (4)	6 (2)
Govt. Engineering College	0 (0)	294 (100)	0 (0)	0 (0)	14 (5)
Private Engineering College	0 (0)	294 (100)	2 (1)	2 (1)	274 (93)
Govt. Medicine College	0 (0)	294 (100)	7 (3)	2 (1)	18 (7)
Private Medicine College	0 (0)	294 (100)	32 (11)	28 (9)	207 (69)
Govt. Management Institute	0 (0)	294 (100)	0 (0)	0 (0)	3 (1)
Private Management Institute	0 (0)	294 (100)	3 (1)	4 (1)	280 (96)
Govt. Polytechnic	0 (0)	294 (100)	10 (3)	42 (14)	146 (56)
Private Polytechnic	0 (0)	294 (100)	5 (2)	25 (10)	66 (15)
Govt. Vocational Training School/ITI	0 (0)	294 (100)	16 (10)	76 (26)	138 (43)
Private Vocational Training School/ITI	1 (1)	293 (99)	6 (2)	16 (7)	41 (11)
Govt. Non Formal Training Centre	1 (4)	293 (96)	17 (6)	58 (21)	184 (61)
Private Non Formal Training Centre	1 (0)	293 (100)	2 (1)	12 (3)	19 (4)
Govt. School For Disabled	0 (0)	294 (100)	7 (3)	17 (7)	209 (75)
Private School For Disabled	0 (0)	294 (100)	1 (0)	10 (5)	50 (11)
Government Others	8 (14)	286 (86)	3 (1)	15 (4)	188 (58)
Private Others	0 (0)	294 (100)	1 (1)	6 (2)	73 (21)

Note : Distance A : Less than 5 km; B : Between 5-10 km; C : 10+ km.; Source : Data Analysis is based on 2011 Census.

DISCLAIMER

The Terms of Use and Disclaimer of Datanet India Private Limited (hereinafter referred to as "Datanet") for use of this analysis report of **Kunigal Assembly Constituency (Kunigal Vidhan Sabha)** :-

1. **Assembly Factbook™** is a Registered Trade Mark owned by Datanet.
2. All the maps are sketched and graphical representation only and have not been drawn to the scale and also not to represent the actual geographical area or boundary of the unit.
3. The data for the aforesaid analysis is based on authentic sources and has been culled from the various publications of Census, CSO and NSSO for district and block level data, various central and state government departments, Central & State Elections Commissions and the concerned Returning Officers' releases, Electoral Rolls, Election results and allied publications, internal assessment, surveys, estimates and analysis. Therefore, certain adjustment of data at micro level may have been done to arrive closer to the macro data.
4. Data have been provided on an "As Is" and "As AVAILABLE" basis
5. The colours shown in the maps or diagram and charts of a particular party, alliance or AC are indicative and do not represent them.
6. This publication which includes maps, sheets, graphs and data would be the property under copyright of Datanet only. The user may use these for its internal study, analysis and research purposes. It's public display, re-selling or any commercial uses by the user are not allowed.
7. Datanet has taken due care and caution in compilation and processing of data and allied information, but does not guarantee the accuracy, adequacy or completeness of any information/analysis and will be not responsible for any errors or omissions or for the results obtained from the use of such information/analysis.
8. All the contents for the publication have been culled from various authentic sources and Datanet reasonably believes such sources to be reliable, but does not make any representations, express or implied as to the accuracy or fitness of use of such information. The information or contents of the information/analysis do not constitute advice and should not be relied upon in making (or refraining from making) any decision. Any reliance placed upon the information provided by Datanet is the sole responsibility and strictly at the user's risk.
9. In no event will Datanet be liable for any damages (including, without limitation, damages for loss of business projects, or loss of profits) arising in contract, tort or otherwise from the use of or inability to use any of its contents, or from any action taken (or refrained from being taken) as a result of using the analysis or any of its contents. Datanet its directors, owners, editors, officials, employees, distributor and agents or any associate will not be liable for any errors in the information contained or any consequences arising from the use of the contents of the provided information/analysis.
10. If any provision of these terms and conditions is held invalid or illegal or unenforceable for any reason by any court of competent jurisdiction, such provision shall be severed and the remainder of provisions of the terms and conditions shall continue in full force and effect as if the Term of Use had been executed with the invalid, illegal or unenforceable provision eliminated.
11. If there are any discrepancies in the information provided, please bring it to attention of Datanet for suitable rectification measures.

**Buy Online This Complete Book At
Datanet India eBooks Store**

www.indiastatpublications.com

or go directly at

[http://www.indiastatpublications.com/
Assembly_factbook/Karnataka/Bangalore_Rural/ Kunigal](http://www.indiastatpublications.com/Assembly_factbook/Karnataka/Bangalore_Rural/Kunigal)

 **indiastat**elections

ISBN : 978-93-5763-938-5



9 789357 639385