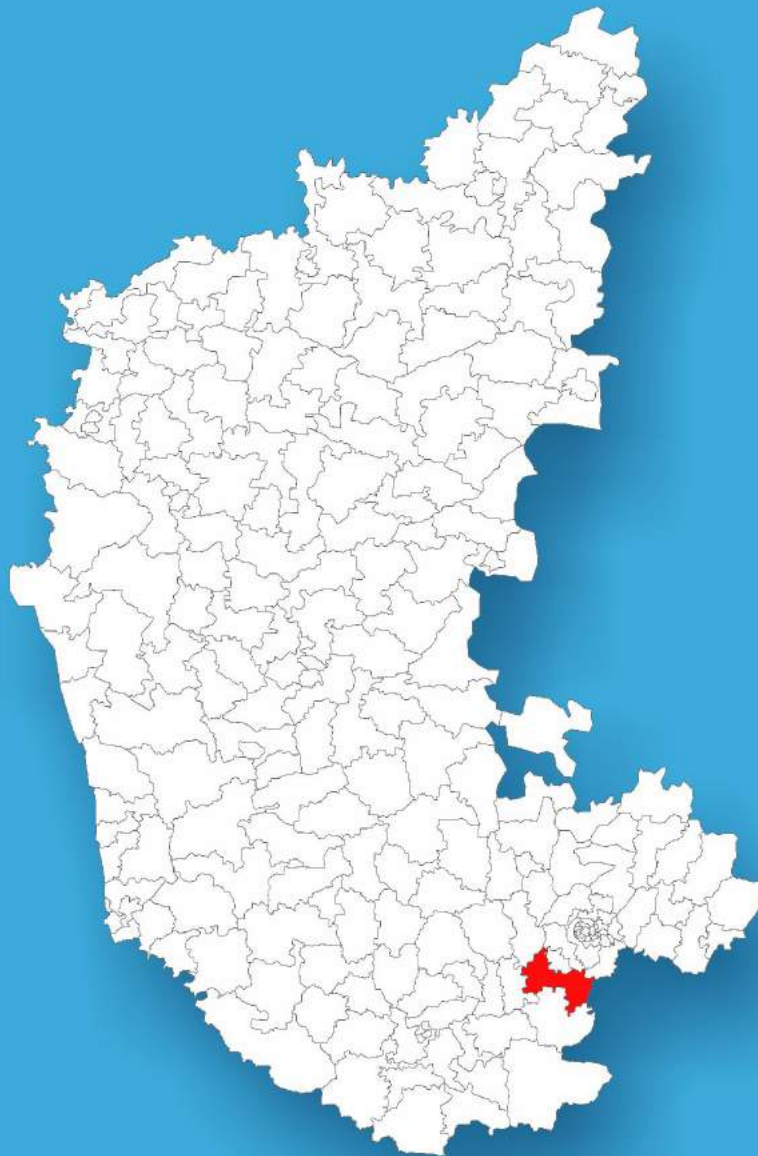




Karnataka

Assembly Factbook™

Ramanagaram Assembly Constituency



Key Electoral Data of Ramanagaram
Assembly Constituency (Vidhan Sabha)

Karnataka

Assembly Factbook™

Ramanagaram Assembly Constituency



Ramanagaram Vidhan Sabha

Editor & Director

Dr. R.K. Thukral

Research Editor

Dr. Shafeeq Rahman

Compiled, Researched and Published by Datanet India Pvt. Ltd.

D-100, 1st Floor,

Okhla Industrial Area, Phase-I,
New Delhi- 110020.

Ph.: 91-11- 43580781-84

Email : support@indiastatpublications.com

Website : www.indiastatelections.com

Online Book Store :

www.indiastatpublications.com

Report No. : AFB/KA-183-0123

ISBN : 978-93-87148-39-0

First Edition : January, 2018

Sixth Updated Edition : January, 2023

Price : Rs. 11500/-

US\$ 310/-

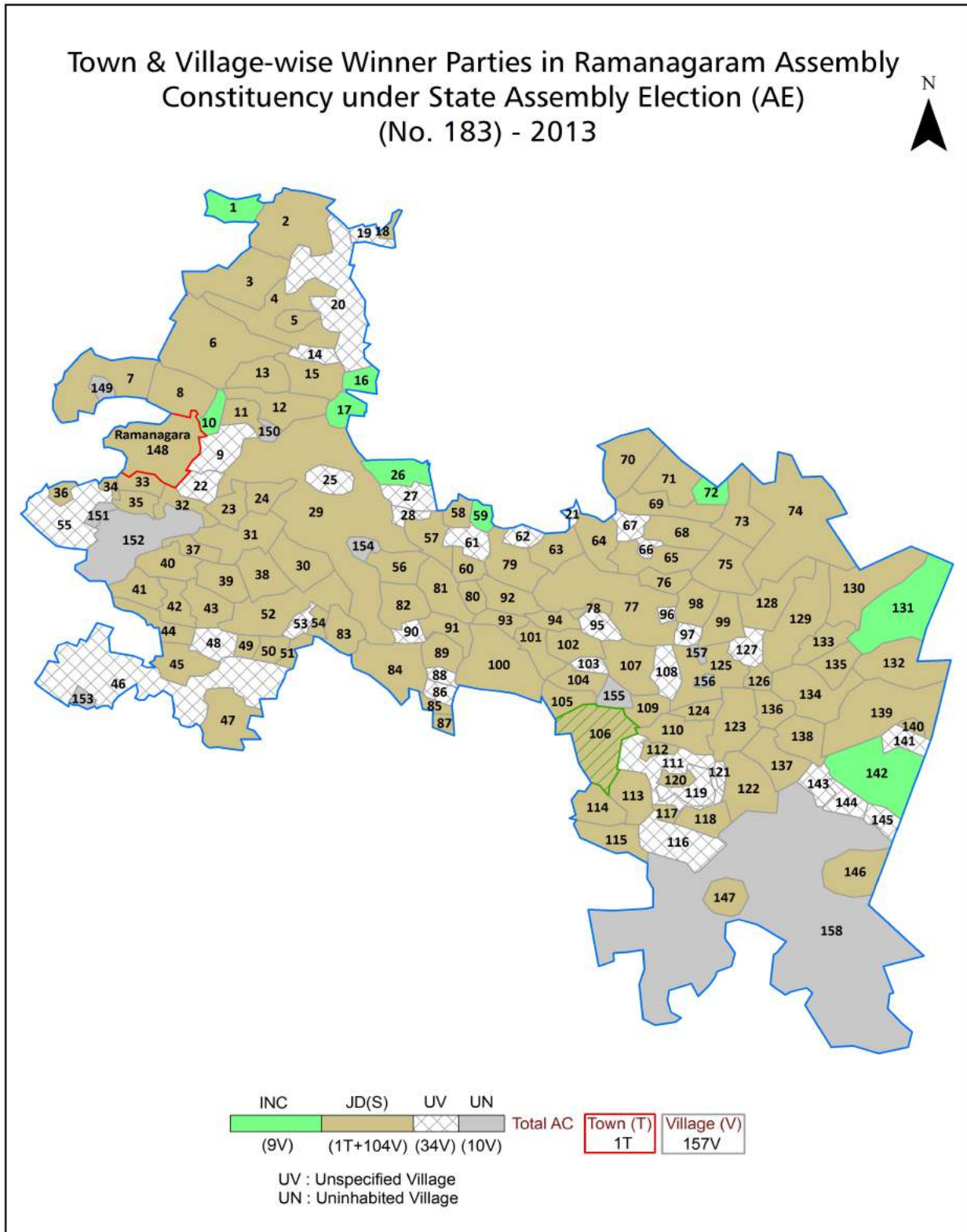
© Datanet India Pvt. Ltd.

All rights reserved. No part of this book may be reproduced, stored in a retrieval system or transmitted in any form or by any means, mechanical photocopying, photographing, scanning, recording or otherwise without the prior written permission of the publisher. Please refer to Disclaimer at page no. 209 for the use of this publication.

Printed in India

No.	Particulars	Page No.
	Introduction	
1	Assembly Constituency - (Vidhan Sabha) at a Glance Features of Assembly as per Delimitation Commission of India (2008)	1-2
	Location and Political Maps	
2	Location Map Boundaries of Assembly Constituency - (Vidhan Sabha) in District Boundaries of Assembly Constituency under Parliamentary Constituency - (Lok Sabha) Town & Village-wise Winner Parties- 2019, 2018, 2014, 2013 and 2009	3-10
	Administrative Setup (2011)	
3	District Sub-district Towns Villages Inhabited Villages Uninhabited Villages Village Panchayat Intermediate Panchayat	11-19
	Demographics (2011)	
4	Population Households Rural/Urban Population Towns and Villages by Population Size Sex Ratio (Total & 0-6 Years) Religious Population Social Population Literacy Rate	20-21
	Electoral Features	
5	Important Dates of Last Elections Held Electors by Gender Service Electors Voters Voters Turnout Polling Stations & Average Number of Electors per Polling Station Electors by Age Group Present Elected Representatives	22-27
	Historical Summary Election Results	
6	Vote Share of Major Parties Winning Margin (Number & Percentage) Polarity of Parties Summary Result of Assembly Segment of Parliamentary Elections 2019, 2014, 2009, 2004, 1999 Summary Result of Assembly Elections 2018, 2013, 2008, 2004, 1999, 1994, 1989, 1985, 1983, 1978, 1972, 1967, 1962 and 1957	28-50
	Polling Station Level Election Results	
7	Name and Number of Polling Station 2019, 2018, 2014, 2013 and 2009 Polling Station-wise Electors, Voters & Voters Turnout 2019, 2018, 2014, 2013 and 2009 Polling Station wise Elections Results 2019, 2018, 2014, 2013 and 2009	51-189
	Share of Assembly Constituency	
8	Share of Assembly Constituency - (Vidhan Sabha) in State, District and Parliamentary Constituency - (Lok Sabha)	190
	Socio-Economic Amenities (2011)	
9	Access to Administrative Units Agricultural, Manufacturing and Industrial Commodities Demographic Indicators Education Health & Manpower Drinking Water Supply Sanitation Entertainment and Recreations Infrastructure Power Food Allocation Distribution and Marketing of Agriculture Commodities Infrastructure Transport and Road Infrastructure Communication Banking and Financial Services Land Use Irrigation Source	192-206
10	Abbreviation & Sources	207-208
11	Disclaimer	209

Location & Political Map



Administrative Setup

List of Village Panchayat & Intermediate Panchayat (Block) Name - 2011

Village Name	Village Panchayat Name	Intermediate Panchayat Name
Achalu	Hunasanahalli	Ramanagara
Agara	T. Hosahalli	Kanakapura
Ajje Gowdanavalase	Thokasandra	Kanakapura
Ammanapura	Hulikeregunnur(Averhalli)	Ramanagara
Anedoddi	Kolliganahalli	Kanakapura
Anehosahalli	Doddamaralawadi	Kanakapura
Ankanahalli	Kylancha	Ramanagara
Annahalli	Gopahalli	Ramanagara
Aratabele	Doddamuduwadi	Kanakapura
Arekadakalu	Banavasi	Kanakapura
Attikuppe	Banavasi	Kanakapura
Avarekala	Dyavasandra	Kanakapura
Bachahalli	Chakanahalli	Kanakapura
Balechannavalase	T. Hosahalli	Kanakapura
Ballagere	Thokasandra	Kanakapura
Banavasi	Banavasi	Kanakapura
Bandiganahalli	Doddamuduwadi	Kanakapura
Bannikuppe	Bannikuppe2	Ramanagara
Bannikuppe	Cheeluru	Kanakapura
Bantanalu	Yalachavadi	Kanakapura
Basavanapura	Mayaganahalli	Ramanagara
Belaguli	Kottagalu	Kanakapura
Bennahalli	Gopahalli	Ramanagara
Bettahalli Kaval	Kaggalahalli	Kanakapura
Bheemasandra	Dyavasandra	Kanakapura
Bheemasandra	Yalachavadi	Kanakapura
Bilagumba	Bilagumba	Ramanagara
Billiganakuppe	Banavasi	Kanakapura
Bommachanahalli	Sugganahalli	Ramanagara

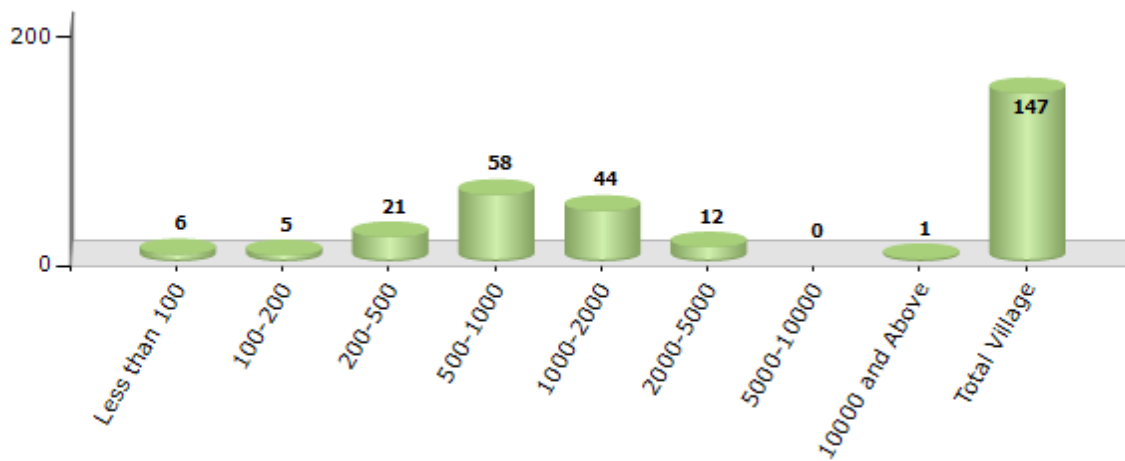
Contd....

Demographic

Number of Villages by Population Size - 2011

Less than 100	100-200	200-500	500-1000	1000-2000	2000-5000	5000-10000	10000 and Above	Total Village
6	5	21	58	44	12	0	1	147

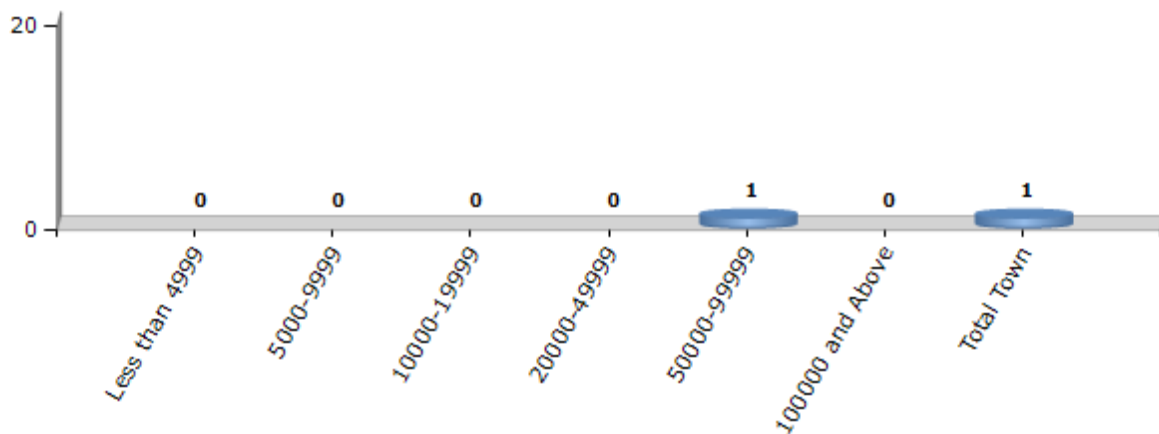
Number of Villages by Population Size - 2011



Number of Towns by Population Size - 2011

Less than 4999	5000-9999	10000-19999	20000-49999	50000-99999	100000 and Above	Total Town
0	0	0	0	1	0	1

Number of Towns by Population Size - 2011

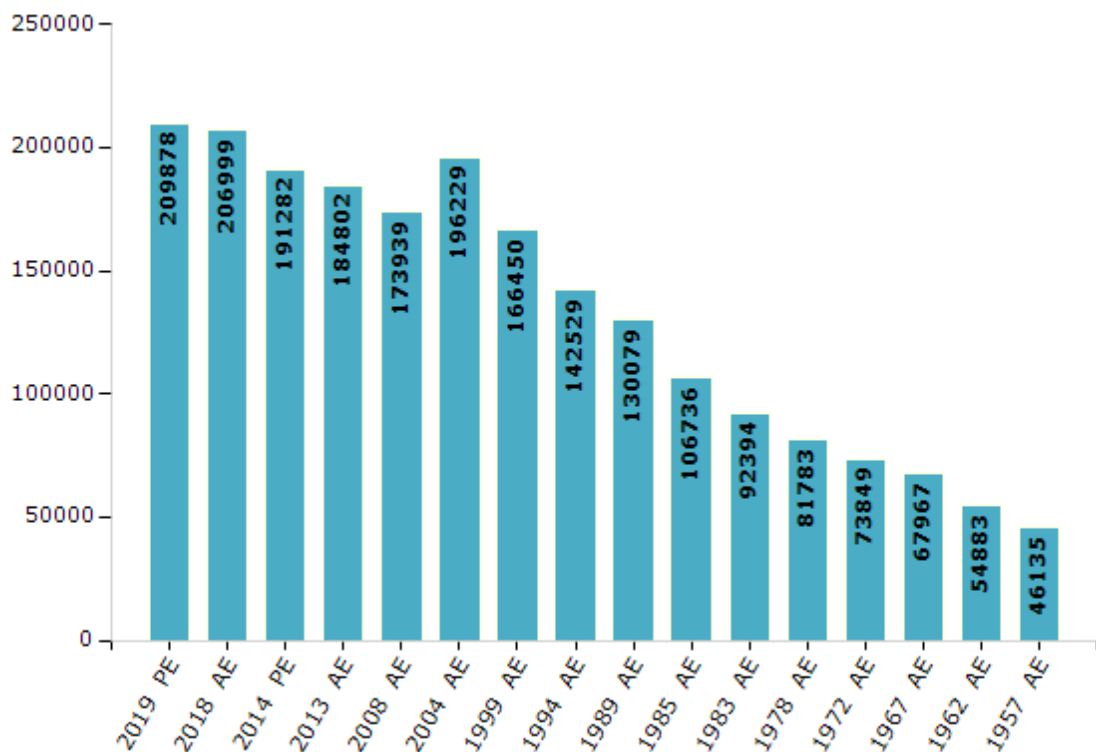


Electoral Features

Electors by Male & Female

Year	Male	Female	Others	Total	Year	Male	Female	Others	Total
2019 PE	104198	105656	24	209878	1994 AE	73905	68624	-	142529
2018 AE	102954	104020	25	206999	1989 AE	67249	62830	-	130079
2014 PE	96219	95034	29	191282	1985 AE	55827	50909	-	106736
2013 AE	93407	91381	14	184802	1983 AE	48395	43999	-	92394
2009 PE	-	-	-	-	1978 AE	42347	39436	-	81783
2008 AE	88655	85284	-	173939	1972 AE	38781	35068	-	73849
2004 PE	-	-	-	-	1967 AE	-	-	-	67967
2004 AE	100875	95354	-	196229	1962 AE	-	-	-	54883
1999 PE	-	-	-	-	1957 AE	-	-	-	46135
1999 AE	86001	80449	-	166450					

Number of Electors

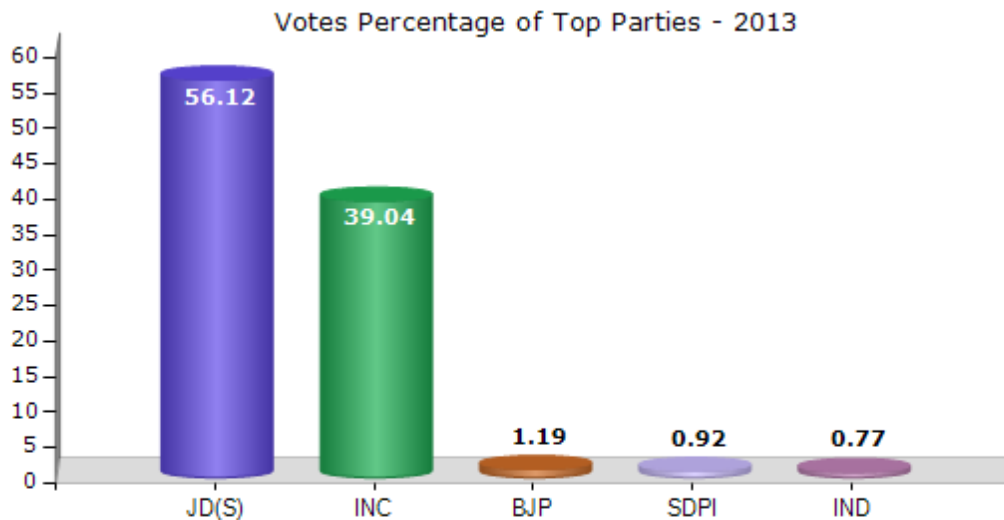


Note : AE : Assembly Election, PE : Assembly Segment of Parliamentary Election

Historical Summary Election Results

Summary Result of Assembly Election - 2013

Candidate Name	Party	Votes	Votes %
H D Kumara Swamy	JD(S)	83447	56.12
Maridevaru	INC	58049	39.04
Shivamadhu	BJP	1776	1.19
Fairoz Ali Khan	SDPI	1368	0.92
G P Shankaregowda	IND	1140	0.77
Ravikumar	IND	1067	0.72
S R Nagaraju	KJP	468	0.31
Maridevaru	IND	430	0.29
S. Jayaram	BDBRAJP	302	0.2
M.P.Munavar Sharif	IND	227	0.15
Puttaswamachari	IND	217	0.15
H S Theertha Prasad	BSRCP	214	0.14



Polling Station Level Election Results

Number and Name of Polling Stations (PS) (2018)

Number of Polling Stations	Name of Polling Stations	Number of Polling Stations	Name of Polling Stations
1	Govt. Lower Primary School Lingegowdana Doddi	22	Govt. Higher Primary School, Mayaganahalli Mayaganahalli
2	Govt. Lower Primary School Chikkasulikere	23	Govt. Higher Primary School Kempanahalli
3	Govt. Higher Primary School Hagalahalli	24	Govt. Lower Primary School Muninagara
4	Govt. Lower Primary School Guddadahalli	25	Govt. Lower Primary School Gullahatti Kaval
5	Govt. Lower Primary School Kaggalahalli	26	Govt. Lower Primary School Bettahalli Kavallu
6	Govt. Lower Primary School Katamana Doddi	27	Govt. Higher Primary School Edumadu
7	Govt. Lower Primary School Manamaanahalli	28	Govt. Higher Primary School Vaderahalli
8	Govt. Lower Primary School Bommachanahalli	29	Govt. Lower Primary School Kenjigarahalli
9	Govt. Higher Primary School, Room No. 1 Sugganahalli	30	Govt. Higher Primary School Sangabasavana Doddi
10	Govt. Higher Primary School, Room No. 2 Sugganahalli	31	Govt. Lower Primary School Thibegowdana Doddi
11	Govt. Lower Primary School Channamaregowdana Doddi	32	Govt. Higher Primary School Palabovidoddi
12	Govt. Lower Primary School Lakkasandra	33	Govt. Higher Primary School Bilagumba
13	Govt. Lower Primary School Kumbara Doddi	34	Govt. Higher Primary School Kurubarahalli
14	Govt. Composite High School Harisandra	35	Govt. Lower Primary School Hombayyana Doodi
15	Govt. Lower Primary School Lakkanadoddi	36	Govt. Higher Primary School Kempegowdana Doddi
16	Govt. Lower Primary School Thimmegowdana Doddi	37	Govt. Higher Primary School Basavanapura
17	Govt. Lower Primary School Chikkegowdanadoddi	38	Govt. Higher Primary School Kethohalli
18	Govt. Higher Primary School Padarahalli	39	Govt. Higher Primary School Kaggalahalli
19	Govt. Lower Primary School Madar Sabara Doddi	40	Govt. Higher Primary School Gottigehalli
20	Govt. Lower Primary School Madapura	41	Govt. Higher Primary School Hosa Gabbaddi
21	Govt. Composite High School Mayaganahalli	42	Govt. Lower Primary School Paravaiahnapalya

Contd....

Polling Station Level Election Results

Polling Station-wise Votes Secured by Overall Top Five Parties in Ramanagaram Assembly in Assembly Election (AE) under Bangalore Rural Parliamentary Constituency in Karnataka (2018)

Number of Polling Station	Winner - H.D. Kumaraswamy (JD(S))	Runner-up - Iqbal Hussain. H.A (INC)	3rd - Leelavathi (BJP)	4th - J.T. Prakash (INCP)	5th - Surendra Ramanagara (IND)	NOTA	Other	Total Votes Secured
36	575	145	12	2	3	8	11	756
37	599	204	16	6	2	6	8	841
38	407	205	33	5	3	3	3	659
39	544	242	21	13	2	10	5	837
40	524	301	6	8	3	5	6	853
41	415	197	15	4	0	4	7	642
42	526	110	18	1	1	1	13	670
43	140	194	3	0	1	2	4	344
44	350	135	8	3	2	5	3	506
45	193	79	7	1	0	0	2	282
46	303	358	10	2	0	9	6	688
47	403	99	37	3	6	3	4	555
48	581	435	15	7	6	9	13	1066
49	451	150	13	5	2	6	5	632
50	349	326	30	3	1	5	7	721
51	352	117	38	2	1	5	11	526
52	79	420	4	0	0	0	10	513
53	351	159	31	4	1	3	8	557
53A	339	173	39	1	3	7	8	570
54	324	147	26	3	0	5	12	517
54A	335	139	28	2	0	7	13	524
55	454	137	34	5	3	7	4	644
56	728	158	45	5	4	7	13	960
57	566	196	15	3	6	12	6	804
58	577	226	53	11	7	15	17	906
59	602	183	77	8	0	6	9	885
60	492	136	46	6	4	4	7	695
61	523	151	39	9	6	8	16	752
62	511	135	85	8	2	9	7	757
63	303	75	36	5	0	1	13	433
63A	368	77	54	2	0	8	3	512
64	55	328	0	0	0	1	1	385
65	155	378	9	3	3	3	2	553
66	170	321	10	1	0	2	5	509
67	134	512	7	0	1	1	6	661

Contd....

Polling Station Level Election Results

Winner, Runner-up and 3rd Party Position & Winning Margin According to Polling Stations in Ramanagaram Assembly in Assembly Election (AE) under Bangalore Rural Parliamentary Constituency in Karnataka (2018)

Polling Station Number	Winner Party	Winner Votes (%)	Runner-up Party	Runner-up Votes (%)	Winning Margin Votes (%)	Third Party	Third Party Votes (%)	Other Votes (%)
68	INC	596 (87.52)	JD(S)	67 (9.84)	529 (77.68)	BJP	4 (0.59)	14 (2.06)
69	INC	602 (89.58)	JD(S)	55 (8.18)	547 (81.4)	BJP	4 (0.6)	11 (1.64)
70	JD(S)	301 (57.88)	INC	186 (35.77)	115 (22.11)	BJP	9 (1.73)	24 (4.62)
70A	JD(S)	391 (67.53)	INC	150 (25.91)	241 (41.62)	BJP	13 (2.25)	25 (4.32)
71	INC	247 (56.01)	JD(S)	172 (39)	75 (17.01)	BJP	14 (3.17)	8 (1.81)
71A	INC	356 (69.67)	JD(S)	140 (27.4)	216 (42.27)	BJP	7 (1.37)	8 (1.57)
72	INC	284 (86.85)	JD(S)	41 (12.54)	243 (74.31)	BJP	1 (0.31)	1 (0.31)
73	JD(S)	604 (71.99)	INC	127 (15.14)	477 (56.85)	BJP	88 (10.49)	20 (2.38)
74	JD(S)	394 (80.08)	INC	63 (12.8)	331 (67.28)	BJP	21 (4.27)	14 (2.85)
74A	JD(S)	418 (80.54)	INC	64 (12.33)	354 (68.21)	BJP	26 (5.01)	11 (2.12)
75	JD(S)	344 (70.35)	INC	90 (18.4)	254 (51.95)	BJP	43 (8.79)	12 (2.45)
75A	JD(S)	376 (71.35)	INC	79 (14.99)	297 (56.36)	BJP	61 (11.57)	11 (2.09)
76	JD(S)	418 (72.95)	INC	119 (20.77)	299 (52.18)	BJP	23 (4.01)	13 (2.27)
77	JD(S)	193 (56.1)	INC	137 (39.83)	56 (16.27)	BJP	4 (1.16)	10 (2.91)
78	JD(S)	438 (65.37)	INC	142 (21.19)	296 (44.18)	BJP	72 (10.75)	18 (2.69)
79	JD(S)	256 (54.47)	INC	162 (34.47)	94 (20)	BJP	40 (8.51)	12 (2.55)
80	INC	589 (93.94)	JD(S)	32 (5.1)	557 (88.84)	BJP	2 (0.32)	4 (0.64)
81	INC	627 (95.14)	JD(S)	25 (3.79)	602 (91.35)	BJP	1 (0.15)	6 (0.91)
82	INC	700 (90.79)	JD(S)	60 (7.78)	640 (83.01)	BJP	3 (0.39)	8 (1.04)
83	INC	463 (88.53)	JD(S)	50 (9.56)	413 (78.97)	INCP	1 (0.19)	9 (1.72)
84	INC	570 (88.37)	JD(S)	66 (10.23)	504 (78.14)	IND (GJ)	3 (0.47)	6 (0.93)
85	INC	708 (83.1)	JD(S)	130 (15.26)	578 (67.84)	BJP	7 (0.82)	7 (0.82)
86	INC	840 (88.98)	JD(S)	92 (9.75)	748 (79.23)	IND (SR)	2 (0.21)	10 (1.06)
87	INC	617 (94.49)	JD(S)	31 (4.75)	586 (89.74)	BJP	2 (0.31)	3 (0.46)
88	INC	529 (93.13)	JD(S)	37 (6.51)	492 (86.62)	BJP	1 (0.18)	1 (0.18)
89	INC	545 (89.05)	JD(S)	62 (10.13)	483 (78.92)	BJP	1 (0.16)	4 (0.65)
90	JD(S)	403 (52.61)	INC	318 (41.51)	85 (11.1)	BJP	21 (2.74)	24 (3.13)
91	INC	341 (53.79)	JD(S)	262 (41.32)	79 (12.47)	BJP	19 (3)	12 (1.89)
92	INC	400 (72.6)	JD(S)	135 (24.5)	265 (48.1)	IND (SHS)	7 (1.27)	9 (1.63)
93	INC	920 (94.07)	JD(S)	44 (4.5)	876 (89.57)	BJP	2 (0.2)	12 (1.23)
94	INC	563 (94.46)	JD(S)	26 (4.36)	537 (90.1)	IND (GPS)	2 (0.34)	5 (0.84)
95	INC	619 (94.22)	JD(S)	27 (4.11)	592 (90.11)	IND (SK)	1 (0.15)	10 (1.52)
96	INC	661 (91.17)	JD(S)	50 (6.9)	611 (84.27)	IND (GJ)	5 (0.69)	9 (1.24)
97	INC	566 (92.03)	JD(S)	44 (7.15)	522 (84.88)	IND (SR)	2 (0.33)	3 (0.49)
98	INC	659 (97.34)	JD(S)	13 (1.92)	646 (95.42)	IND (SR)	1 (0.15)	4 (0.59)

Contd....

Socio-Economic Amenities - Rural

Access to Education Facilities

Particulars	Number of Village (% of Population)				
	Available	Not Available	If Not Available (Distance of Nearest Facility)		
			A	B	C
Govt. Primary School	134 (98)	13 (2)	9 (1)	4 (1)	0 (0)
Private Primary School	18 (24)	129 (76)	0 (0)	0 (0)	0 (0)
Govt. Middle School	82 (77)	65 (23)	30 (10)	7 (2)	0 (0)
Private Middle School	14 (22)	133 (78)	19 (7)	5 (2)	0 (0)
Govt. Secondary School	26 (34)	121 (66)	86 (47)	23 (12)	8 (3)
Private Secondary School	9 (18)	138 (82)	0 (0)	0 (0)	0 (0)
Govt. Senior Secondary School	9 (19)	138 (81)	56 (32)	51 (30)	22 (12)
Private Senior Secondary School	4 (5)	143 (95)	4 (3)	2 (2)	0 (0)
Govt. Arts and Science Degree College	1 (8)	146 (92)	9 (6)	19 (19)	49 (30)
Private Arts and Science Degree College	1 (1)	146 (99)	0 (0)	7 (2)	61 (34)
Govt. Engineering College	0 (0)	147 (100)	7 (5)	19 (19)	113 (73)
Private Engineering College	0 (0)	147 (100)	0 (0)	3 (1)	4 (2)
Govt. Medicine College	0 (0)	147 (100)	8 (4)	8 (5)	77 (51)
Private Medicine College	0 (0)	147 (100)	8 (8)	8 (7)	38 (25)
Govt. Management Institute	0 (0)	147 (100)	0 (0)	0 (0)	43 (33)
Private Management Institute	1 (1)	146 (99)	10 (7)	25 (20)	68 (40)
Govt. Polytechnic	0 (0)	147 (100)	9 (6)	20 (19)	37 (22)
Private Polytechnic	0 (0)	147 (100)	0 (0)	6 (2)	75 (51)
Govt. Vocational Training School/ITI	1 (8)	146 (92)	13 (8)	29 (25)	44 (26)
Private Vocational Training School/ITI	0 (0)	147 (100)	12 (5)	20 (10)	28 (17)
Govt. Non Formal Training Centre	1 (1)	146 (99)	8 (4)	21 (20)	57 (33)
Private Non Formal Training Centre	0 (0)	147 (100)	0 (0)	8 (3)	52 (39)
Govt. School For Disabled	0 (0)	147 (100)	4 (3)	24 (20)	46 (27)
Private School For Disabled	2 (2)	145 (98)	8 (4)	10 (6)	53 (38)
Government Others	3 (2)	144 (98)	2 (1)	6 (5)	6 (5)
Private Others	0 (0)	147 (100)	1 (1)	0 (0)	9 (16)

Note : Distance A : Less than 5 km; B : Between 5-10 km; C : 10+ km.; Source : Data Analysis is based on 2011 Census.

DISCLAIMER

The Terms of Use and Disclaimer of Datanet India Private Limited (hereinafter referred to as "Datanet") for use of this analysis report of **Ramanagaram Assembly Constituency (Ramanagaram Vidhan Sabha)** :-

1. **Assembly Factbook™** is a Registered Trade Mark owned by Datanet.
2. All the maps are sketched and graphical representation only and have not been drawn to the scale and also not to represent the actual geographical area or boundary of the unit.
3. The data for the aforesaid analysis is based on authentic sources and has been culled from the various publications of Census, CSO and NSSO for district and block level data, various central and state government departments, Central & State Elections Commissions and the concerned Returning Officers' releases, Electoral Rolls, Election results and allied publications, internal assessment, surveys, estimates and analysis. Therefore, certain adjustment of data at micro level may have been done to arrive closer to the macro data.
4. Data have been provided on an "As Is" and "As AVAILABLE" basis
5. The colours shown in the maps or diagram and charts of a particular party, alliance or AC are indicative and do not represent them.
6. This publication which includes maps, sheets, graphs and data would be the property under copyright of Datanet only. The user may use these for its internal study, analysis and research purposes. It's public display, re-selling or any commercial uses by the user are not allowed.
7. Datanet has taken due care and caution in compilation and processing of data and allied information, but does not guarantee the accuracy, adequacy or completeness of any information/analysis and will be not responsible for any errors or omissions or for the results obtained from the use of such information/analysis.
8. All the contents for the publication have been culled from various authentic sources and Datanet reasonably believes such sources to be reliable, but does not make any representations, express or implied as to the accuracy or fitness of use of such information. The information or contents of the information/analysis do not constitute advice and should not be relied upon in making (or refraining from making) any decision. Any reliance placed upon the information provided by Datanet is the sole responsibility and strictly at the user's risk.
9. In no event will Datanet be liable for any damages (including, without limitation, damages for loss of business projects, or loss of profits) arising in contract, tort or otherwise from the use of or inability to use any of its contents, or from any action taken (or refrained from being taken) as a result of using the analysis or any of its contents. Datanet its directors, owners, editors, officials, employees, distributor and agents or any associate will not be liable for any errors in the information contained or any consequences arising from the use of the contents of the provided information/analysis.
10. If any provision of these terms and conditions is held invalid or illegal or unenforceable for any reason by any court of competent jurisdiction, such provision shall be severed and the remainder of provisions of the terms and conditions shall continue in full force and effect as if the Term of Use had been executed with the invalid, illegal or unenforceable provision eliminated.
11. If there are any discrepancies in the information provided, please bring it to attention of Datanet for suitable rectification measures.

**Buy Online This Complete Book At
Datanet India eBooks Store**

www.indiastatpublications.com

or go directly at

[http://www.indiastatpublications.com/
Assembly_factbook/Karnataka/Bangalore_Rural/
Ramanagaram](http://www.indiastatpublications.com/Assembly_factbook/Karnataka/Bangalore_Rural/Ramanagaram)

 **india**stat**elections**

ISBN : 978-93-87148-39-0

