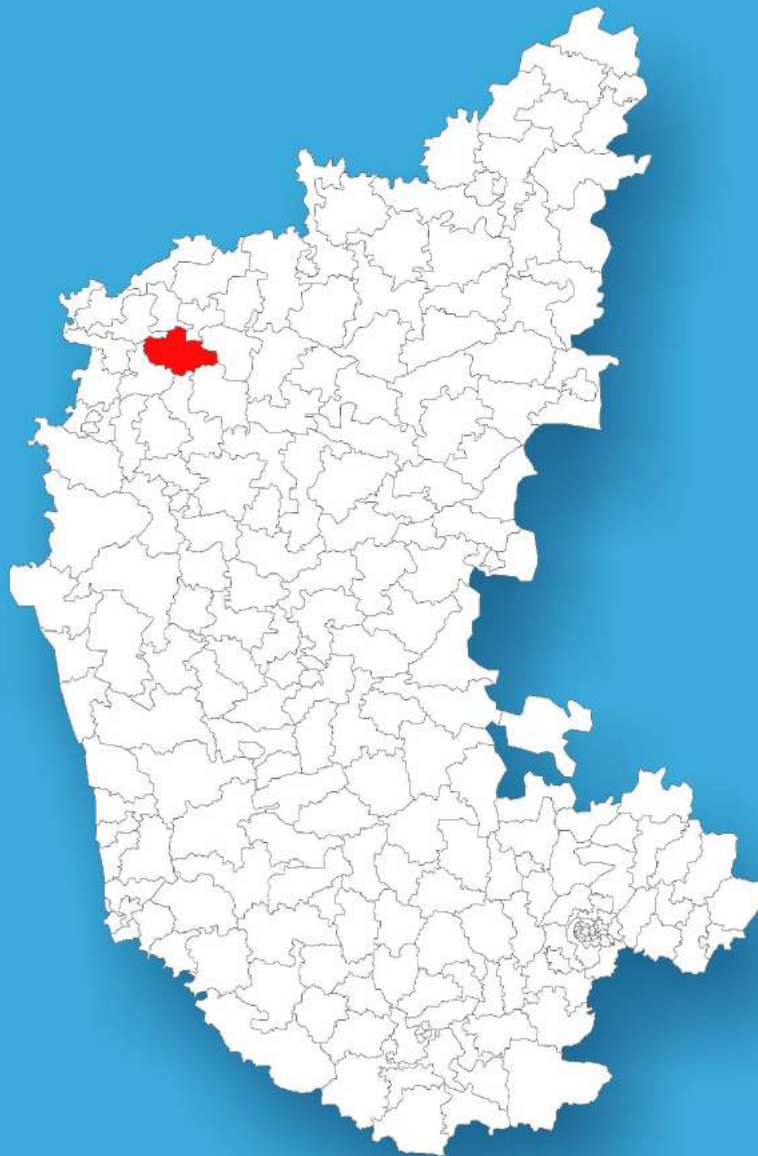




Karnataka

Assembly Factbook™

Arabhavi Assembly Constituency



Key Electoral Data of Arabhavi
Assembly Constituency (Vidhan Sabha)

Karnataka

Assembly Factbook™

Arabhavi Assembly Constituency



Arabhavi Vidhan Sabha

Editor & Director

Dr. R.K. Thukral

Research Editor

Dr. Shafeeq Rahman

**Compiled, Researched and Published by
Datanet India Pvt. Ltd.**

D-100, 1st Floor,

Okhla Industrial Area, Phase-I,
New Delhi- 110020.

Ph.: 91-11- 43580781-84

Email : support@indiastatpublications.com

Website : www.indiastatelections.com

Online Book Store :

www.indiastatpublications.com

Report No. : AFB/KA-008-0123

ISBN : 978-93-87082-76-2

First Edition : January, 2018

Sixth Updated Edition : January, 2023

Price : Rs. 11500/-

US\$ 310/-

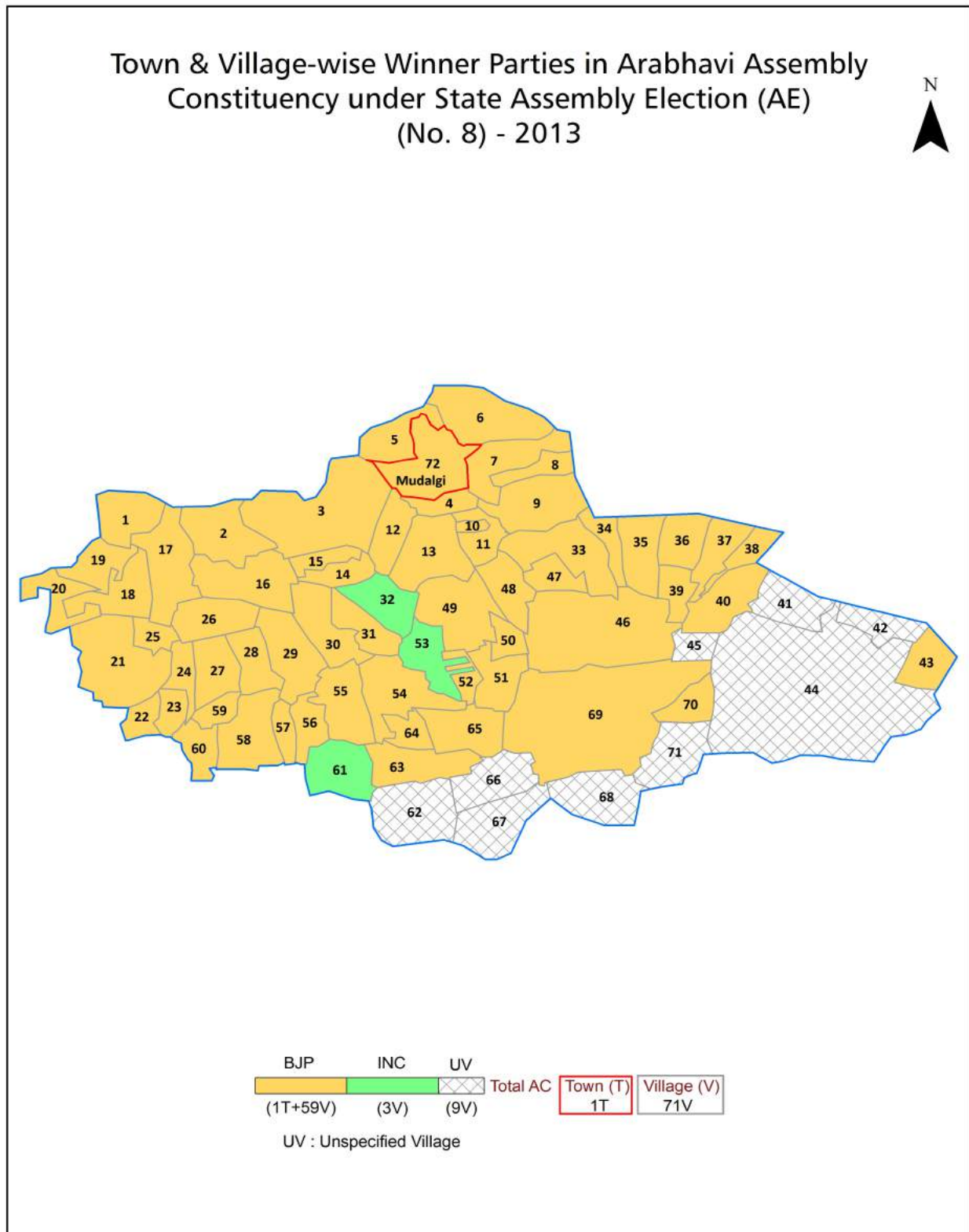
© **Datanet India Pvt. Ltd.**

All rights reserved. No part of this book may be reproduced, stored in a retrieval system or transmitted in any form or by any means, mechanical photocopying, photographing, scanning, recording or otherwise without the prior written permission of the publisher. Please refer to Disclaimer at page no. 169 for the use of this publication.

Printed in India

No.	Particulars	Page No.
	Introduction	
1	Assembly Constituency - (Vidhan Sabha) at a Glance Features of Assembly as per Delimitation Commission of India (2008)	1-2
	Location and Political Maps	
2	Location Map Boundaries of Assembly Constituency - (Vidhan Sabha) in District Boundaries of Assembly Constituency under Parliamentary Constituency - (Lok Sabha) Town & Village-wise Winner Parties- 2019, 2018, 2013 and 2009	3-10
	Administrative Setup (2011)	
3	District Sub-district Towns Villages Inhabited Villages Uninhabited Villages Village Panchayat Intermediate Panchayat	11-14
	Demographics (2011)	
4	Population Households Rural/Urban Population Towns and Villages by Population Size Sex Ratio (Total & 0-6 Years) Religious Population Social Population Literacy Rate	15-16
	Electoral Features	
5	Important Dates of Last Elections Held Electors by Gender Service Electors Voters Voters Turnout Polling Stations & Average Number of Electors per Polling Station Electors by Age Group Present Elected Representatives	17-22
	Historical Summary Election Results	
6	Vote Share of Major Parties Winning Margin (Number & Percentage) Polarity of Parties Summary Result of Assembly Segment of Parliamentary Elections 2019, 2014, 2009, 2004, 1999 Summary Result of Assembly Elections 2018, 2013, 2008, 2004, 1999, 1994, 1989, 1985, 1983, 1978, 1972 and 1967	23-44
	Polling Station Level Election Results	
7	Name and Number of Polling Station 2019, 2018, 2013 and 2009 Polling Station-wise Electors, Voters & Voters Turnout 2019, 2018, 2013 and 2009 Polling Station wise Elections Results 2019, 2018, 2013 and 2009	45-149
	Share of Assembly Constituency	
8	Share of Assembly Constituency - (Vidhan Sabha) in State, District and Parliamentary Constituency - (Lok Sabha)	150
	Socio-Economic Amenities (2011)	
9	Access to Administrative Units Agricultural, Manufacturing and Industrial Commodities Demographic Indicators Education Health & Manpower Drinking Water Supply Sanitation Entertainment and Recreations Infrastructure Power Food Allocation Distribution and Marketing of Agriculture Commodities Infrastructure Transport and Road Infrastructure Communication Banking and Financial Services Land Use Irrigation Source	152-166
10	Abbreviation & Sources	167-168
11	Disclaimer	169

Location & Political Map



Administrative Setup

List of Village Panchayat & Intermediate Panchayat (Block) Name - 2011

Village Name	Village Panchayat Name	Intermediate Panchayat Name
Adibatti	Melavanki	Gokak
Arabhavi	Arabhavi	Gokak
Aralimatti	Dhavaleshwar	Gokak
Avaradi	Avaradi	Gokak
Badigwad	Badigwad	Gokak
Bagarnal	Gosabal	Gokak
Bairanatti	Hunshyal (P.Y.)	Gokak
Balobal	Balobal	Gokak
Basaligundi	Nallanatti	Gokak
Beerangaddi	Balobal	Gokak
Betageri	Betageri	Gokak
Bilakundi	Gosabal	Gokak
Bisanakoppa	Hunshyal (P.Y.)	Gokak
Chigadolli	Melavanki	Gokak
Dandapur	Badigwad	Gokak
Dharmatti	Dharmatti	Gokak
Dhavaleshwar	Dhavaleshwar	Gokak
Duradundi	Duradundi	Gokak
Fulagaddi	Waderatti	Gokak
Ganeshwadi	Badigwad	Gokak
Gosabal	Gosabal	Gokak
Gujanatti	Masaguppi	Gokak
Gulaganjikoppa	Yadwad	Gokak
Gurlapur	Shivapur	Gokak
Hadiginal	Udagatti	Gokak
Hale Yaragudri	Avaradi	Gokak
Hallur	Hallur	Gokak
Hanamapur	Kallolli	Gokak
Honakuppi	Sunadholi	Gokak

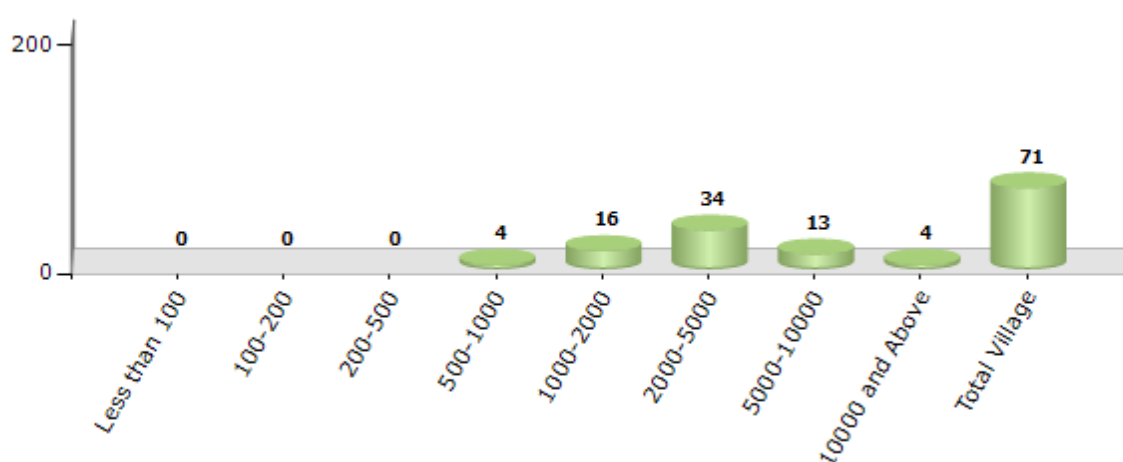
Contd....

Demographic

Number of Villages by Population Size - 2011

Less than 100	100-200	200-500	500-1000	1000-2000	2000-5000	5000-10000	10000 and Above	Total Village
0	0	0	4	16	34	13	4	71

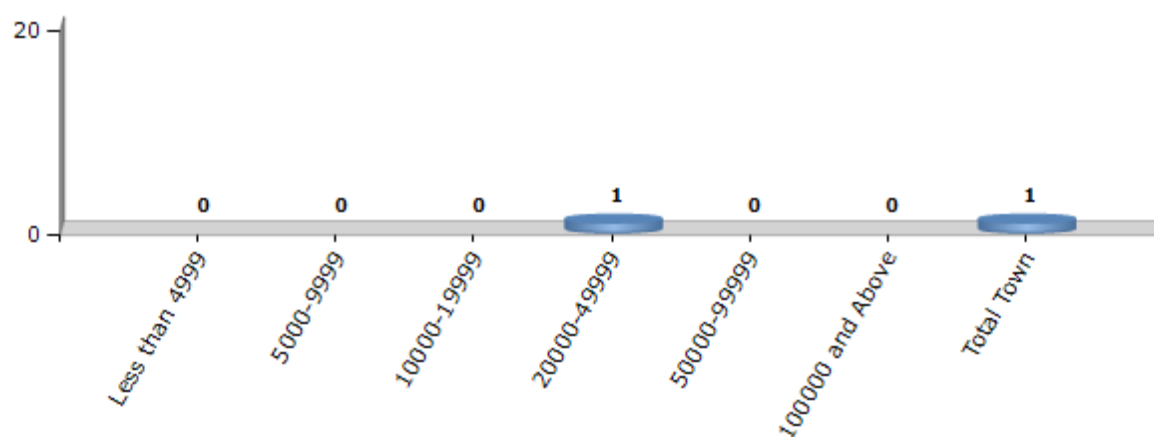
Number of Villages by Population Size - 2011



Number of Towns by Population Size - 2011

Less than 4999	5000-9999	10000-19999	20000-49999	50000-99999	100000 and Above	Total Town
0	0	0	1	0	0	1

Number of Towns by Population Size - 2011

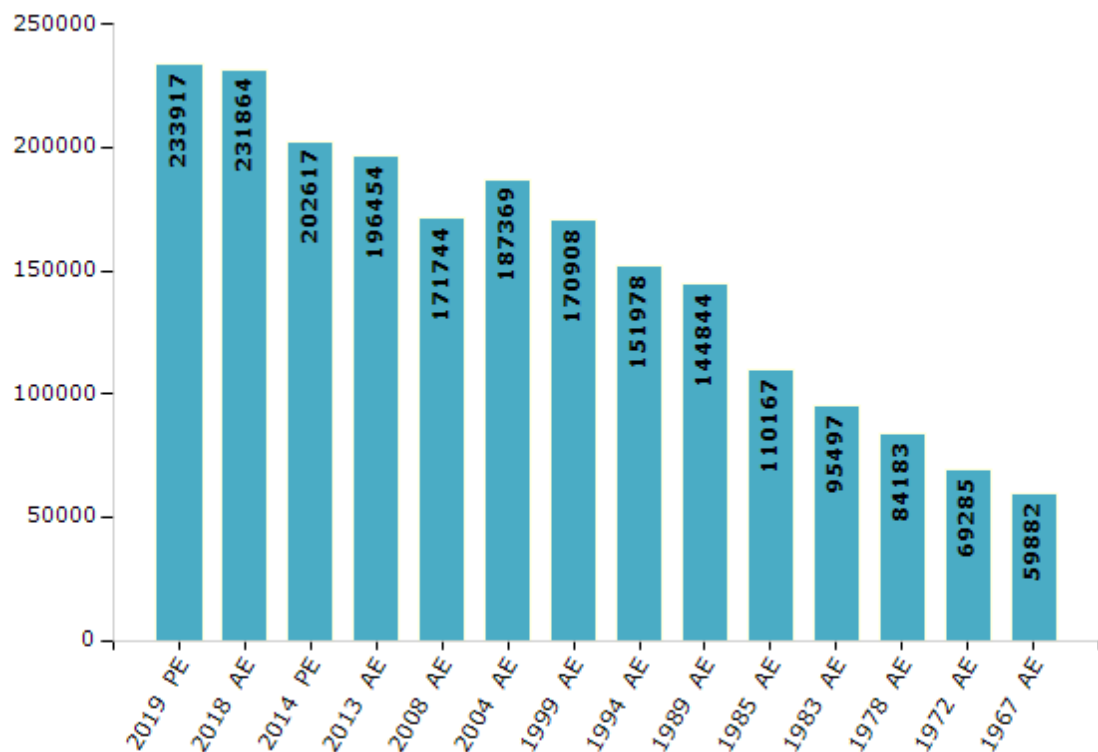


Electoral Features

Electors by Male & Female

Year	Male	Female	Others	Total	Year	Male	Female	Others	Total
2019 PE	117453	116457	7	233917	1994 AE	75571	76407	-	151978
2018 AE	116034	115816	14	231864	1989 AE	72313	72531	-	144844
2014 PE	103486	99123	8	202617	1985 AE	54366	55801	-	110167
2013 AE	100524	95930	0	196454	1983 AE	46656	48841	-	95497
2009 PE	-	-	-	-	1978 AE	41329	42854	-	84183
2008 AE	86566	85178	-	171744	1972 AE	34108	35177	-	69285
2004 PE	-	-	-	-	1967 AE	-	-	-	59882
2004 AE	93329	94040	-	187369	1962 AE	-	-	-	-
1999 PE	-	-	-	-	1957 AE	-	-	-	-
1999 AE	84217	86691	-	170908					

Number of Electors

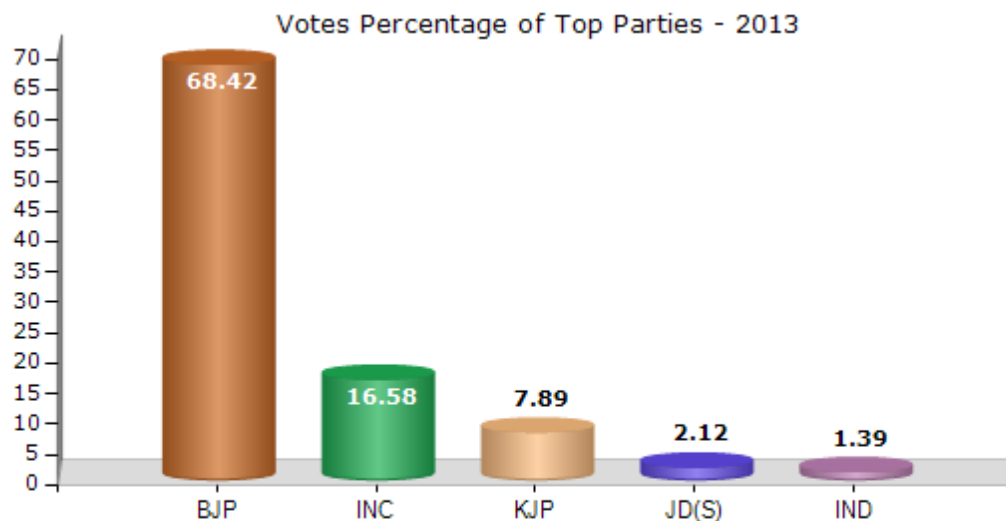


Note : AE : Assembly Election, PE : Assembly Segment of Parliamentary Election

Historical Summary Election Results

Summary Result of Assembly Election - 2013

Candidate Name	Party	Votes	Votes %
Balachandra Laxmanrao Jarkiholi	BJP	99283	68.42
Utagi Ramappa Kareppa	INC	24062	16.58
Latur Suresh Mahalingappa	KJP	11445	7.89
Gurappa Kallappa Hittanagi	JD(S)	3081	2.12
Guruputra Kempanna Kullur	IND	2012	1.39
Goudar Shivanagouda Ningappa	SKP	1527	1.05
Mahantappa Sabanna Goudar	IND	1388	0.96
Basavanth Irappa Vader	BSP	910	0.63
Basavaraj Basavantappa B Patil	BSRCP	697	0.48
Hanaji Ashok Pandappa	SJPA	694	0.48



Polling Station Level Election Results

Number and Name of Polling Stations (PS) (2018)

Number of Polling Stations	Name of Polling Stations	Number of Polling Stations	Name of Polling Stations
1	Govt. Higher Primary School North Wing Dandapur	22	Primary Agri. Produce Co-op Bank Naganur
2	Govt. Higher Primary School South Wing Dandapur	23	Govt. Higher Primary School Room No. 1 Naganur
3	Govt. Higher Primary School New Building North Wing Rajapur	24	Govt. Higher Primary School Room No. 4 Naganur
4	Govt. Higher Primary School New Building West Side North Wing Rajapur	25	Govt. Higher Primary School Room No. 6 Naganur
5	Govt. High School South Side 2nd Room Rajapur	26	Govt. Higher Primary School Room No. 8 Naganur
6	Govt. High School South Side 4th Room Rajapur	27	Anganavadi Building No. 435 Near Vetarnary Hospital Naganur
7	Govt. Higher Primary School West Wing Room Mavinmuri Tota Rajapur	28	Anganavadi Building No. 441 Near Vetarnary Hospital Naganur
8	Govt. Higher Primary School East Wing Room Mavinmuri Tota Rajapur	29	Govt. Higher Primary School East Wing Gurlapur
9	Govt. Higher Primary School Ramapur Tota Rajapur	30	Govt. Higher Primary School West Wing Gurlapur
10	Govt. Higher Primary School North Side West Wing Room No. 1 Tukkanatti	31	Govt. Higher Primary School South Wing Room No. 1 Gurlapur
11	Govt. Higher Primary School North Wing West Side Room No. 2 Tukkanatti	32	Govt. Higher Primary School South Wing Room No. 2 Gurlapur
12	Govt. Higher Primary School North Wing Right Side Room No. 1 Tukkanatti	33	Govt. High School South Wing Room No. 1 Mudalgi
13	Govt. Higher Primary School South Wing New Room No. 2 Tukkanatti	34	Govt. High School South Wing Room No. 3 Mudalgi
14	Govt. Higher Primary School South Wing New Room No. 4 Tukkanatti	35	Govt. High School Centre Wing Room No. 4 Mudalgi
15	Akash Higher Primary School South Wing Room No. 3 Tukkanatti	36	Govt. High School North Wing Room No. 6 Mudalgi
16	Akash Higher Primary School South Wing Room No. 5 Tukkanatti	37	Govt. Urdu Higher Primary School RCC Building Mudalgi
17	Gram Panchayat Office Tukkanatti	38	Govt. Urdu Higher Primary School Old Building Mudalgi
18	Community Learning Centre Tukkanatti	39	Town Muncpal Council Guest House Building Mudalgi
19	Gram Panchayat Office Old Building Naganur	40	Govt. Kannada Girls School Room No. 1 Mudalgi
20	Gram Panchayat Office New Building Naganur	41	Govt. Kannada Girls School Room No. 4 Mudalgi
21	Govt. Anganawadi Building East Wing Naganur	42	Govt. Kannada Girls School Room No. 6 Mudalgi

Contd....

Polling Station Level Election Results

Polling Station-wise Votes Secured by Overall Top Five Parties in Arabhavi Assembly in Assembly Election (AE) under Belgaum Parliamentary Constituency in Karnataka (2018)

Number of Polling Station	Winner - Balachandra Lakshmanarao Jarakiholi (BJP)	Runner-up - Bhimappa Gundappa Gadad (JD(S))	3rd - Arvind Mahadevrao Dalwai (INC)	4th - Chunappa Uddappa Pujeri (IND)	5th - Ashok P Hanaji (SJPA)	NOTA	Other	Total Votes Secured
36	86	392	10	5	5	1	3	502
37	259	398	15	17	18	5	10	722
38	133	274	16	12	5	4	14	458
39	236	483	19	10	12	12	12	784
40	130	623	14	13	19	2	11	812
41	315	305	24	2	12	1	5	664
42	319	192	17	4	16	7	8	563
43	280	590	20	20	14	12	17	953
44	123	172	9	5	4	2	0	315
45	250	440	44	17	13	11	26	801
46	113	280	23	4	3	0	7	430
47	429	405	54	5	15	11	10	929
48	183	179	43	7	12	7	7	438
49	155	390	18	6	8	3	8	588
50	128	332	22	7	12	1	3	505
51	80	642	14	12	16	8	6	778
52	71	441	22	13	16	1	5	569
53	147	535	44	20	10	13	12	781
54	260	263	25	5	6	3	8	570
55	191	787	19	11	26	6	5	1045
56	361	203	8	33	4	8	12	629
57	390	125	25	6	3	1	9	559
58	424	226	18	25	9	11	14	727
59	252	76	19	11	3	6	7	374
60	358	165	23	21	5	14	26	612
61	151	324	10	32	9	6	8	540
62	359	245	17	30	12	6	17	686
63	232	304	11	47	12	16	17	639
64	373	428	16	80	24	2	16	939
65	201	253	18	2	12	1	2	489
66	180	272	10	3	3	5	8	481
67	162	460	13	12	10	9	10	676
68	171	213	20	2	10	4	5	425
69	208	577	10	20	21	10	14	860
70	328	579	14	19	17	15	16	988

Contd....

Polling Station Level Election Results

Winner, Runner-up and 3rd Party Position & Winning Margin According to Polling Stations in Arabhavi Assembly in Assembly Election (AE) under Belgaum Parliamentary Constituency in Karnataka (2018)

Polling Station Number	Winner Party	Winner Votes (%)	Runner-up Party	Runner-up Votes (%)	Winning Margin Votes (%)	Third Party	Third Party Votes (%)	Other Votes (%)
71	JD(S)	492 (56.36)	BJP	312 (35.74)	180 (20.62)	INC	27 (3.09)	42 (4.81)
72	JD(S)	420 (49.47)	BJP	339 (39.93)	81 (9.54)	INC	41 (4.83)	49 (5.77)
73	JD(S)	195 (48.51)	BJP	166 (41.29)	29 (7.22)	INC	13 (3.23)	28 (6.97)
74	JD(S)	341 (67.93)	BJP	104 (20.72)	237 (47.21)	INC	28 (5.58)	29 (5.78)
75	JD(S)	387 (63.55)	BJP	171 (28.08)	216 (35.47)	IND (CUP)	15 (2.46)	36 (5.91)
76	JD(S)	422 (56.64)	BJP	287 (38.52)	135 (18.12)	INC	11 (1.48)	25 (3.36)
77	JD(S)	294 (48.43)	BJP	259 (42.67)	35 (5.76)	INC	24 (3.95)	30 (4.94)
78	JD(S)	373 (49.08)	BJP	292 (38.42)	81 (10.66)	INC	34 (4.47)	61 (8.03)
79	BJP	359 (52.64)	JD(S)	202 (29.62)	157 (23.02)	INC	83 (12.17)	38 (5.57)
80	JD(S)	413 (50.61)	BJP	285 (34.93)	128 (15.68)	INC	74 (9.07)	44 (5.39)
81	JD(S)	512 (54.29)	BJP	337 (35.74)	175 (18.55)	INC	34 (3.61)	60 (6.36)
82	JD(S)	399 (47.16)	BJP	376 (44.44)	23 (2.72)	INC	30 (3.55)	41 (4.85)
83	JD(S)	180 (52.02)	BJP	138 (39.88)	42 (12.14)	INC	11 (3.18)	17 (4.91)
84	JD(S)	395 (69.18)	BJP	135 (23.64)	260 (45.54)	INC	29 (5.08)	12 (2.1)
85	JD(S)	304 (60.44)	BJP	124 (24.65)	180 (35.79)	INC	23 (4.57)	52 (10.34)
86	BJP	388 (66.44)	JD(S)	168 (28.77)	220 (37.67)	INC	13 (2.23)	15 (2.57)
87	BJP	323 (73.91)	JD(S)	90 (20.59)	233 (53.32)	INC	7 (1.6)	17 (3.89)
88	BJP	479 (85.38)	JD(S)	65 (11.59)	414 (73.79)	INC	13 (2.32)	4 (0.71)
89	BJP	300 (52.08)	INC	203 (35.24)	97 (16.84)	JD(S)	59 (10.24)	14 (2.43)
90	BJP	457 (63.12)	INC	162 (22.38)	295 (40.74)	JD(S)	67 (9.25)	38 (5.25)
91	BJP	569 (64.59)	JD(S)	208 (23.61)	361 (40.98)	INC	74 (8.4)	30 (3.41)
92	BJP	351 (50.72)	JD(S)	236 (34.1)	115 (16.62)	INC	92 (13.29)	13 (1.88)
93	BJP	482 (54.65)	JD(S)	284 (32.2)	198 (22.45)	INC	70 (7.94)	46 (5.22)
94	BJP	495 (59)	JD(S)	232 (27.65)	263 (31.35)	INC	78 (9.3)	34 (4.05)
95	BJP	313 (51.91)	JD(S)	228 (37.81)	85 (14.1)	INC	31 (5.14)	31 (5.14)
96	BJP	198 (43.52)	JD(S)	189 (41.54)	9 (1.98)	IND (CUP)	31 (6.81)	37 (8.13)
97	JD(S)	387 (45.05)	BJP	323 (37.6)	64 (7.45)	INC	108 (12.57)	41 (4.77)
98	BJP	642 (72.22)	INC	123 (13.84)	519 (58.38)	JD(S)	90 (10.12)	34 (3.82)
99	BJP	371 (55.62)	JD(S)	169 (25.34)	202 (30.28)	INC	84 (12.59)	43 (6.45)
100	BJP	228 (52.17)	JD(S)	176 (40.27)	52 (11.9)	INC	20 (4.58)	13 (2.97)
101	BJP	438 (52.14)	JD(S)	322 (38.33)	116 (13.81)	INC	40 (4.76)	40 (4.76)
102	BJP	762 (74.05)	JD(S)	193 (18.76)	569 (55.29)	INC	45 (4.37)	29 (2.82)
103	BJP	228 (67.06)	JD(S)	87 (25.59)	141 (41.47)	INC	14 (4.12)	11 (3.24)
104	BJP	503 (65.58)	JD(S)	195 (25.42)	308 (40.16)	INC	33 (4.3)	36 (4.69)
105	BJP	616 (63.9)	JD(S)	280 (29.05)	336 (34.85)	INC	26 (2.7)	42 (4.36)

Contd....

Socio-Economic Amenities - Rural

Access to Education Facilities

Particulars	Number of Village (% of Population)				
	Available	Not Available	If Not Available (Distance of Nearest Facility)		
			A	B	C
Govt. Primary School	71 (100)	0 (0)	0 (0)	0 (0)	0 (0)
Private Primary School	19 (37)	52 (63)	0 (0)	0 (0)	0 (0)
Govt. Middle School	47 (80)	24 (20)	13 (8)	10 (8)	0 (0)
Private Middle School	13 (36)	58 (64)	0 (0)	0 (0)	0 (0)
Govt. Secondary School	18 (38)	53 (62)	14 (13)	19 (17)	11 (10)
Private Secondary School	9 (24)	62 (76)	3 (2)	0 (0)	0 (0)
Govt. Senior Secondary School	6 (12)	65 (88)	5 (5)	18 (29)	16 (23)
Private Senior Secondary School	7 (15)	64 (85)	7 (4)	6 (7)	7 (5)
Govt. Arts and Science Degree College	2 (5)	69 (95)	5 (5)	17 (23)	39 (56)
Private Arts and Science Degree College	0 (0)	71 (100)	1 (2)	4 (5)	3 (4)
Govt. Engineering College	0 (0)	71 (100)	0 (0)	0 (0)	9 (15)
Private Engineering College	0 (0)	71 (100)	0 (0)	0 (0)	62 (85)
Govt. Medicine College	0 (0)	71 (100)	7 (9)	19 (27)	45 (64)
Private Medicine College	0 (0)	71 (100)	0 (0)	0 (0)	0 (0)
Govt. Management Institute	0 (0)	71 (100)	0 (0)	0 (0)	0 (0)
Private Management Institute	0 (0)	71 (100)	0 (0)	0 (0)	71 (100)
Govt. Polytechnic	0 (0)	71 (100)	4 (4)	13 (24)	39 (54)
Private Polytechnic	0 (0)	71 (100)	2 (2)	8 (7)	5 (9)
Govt. Vocational Training School/ITI	2 (6)	69 (94)	5 (5)	11 (17)	32 (45)
Private Vocational Training School/ITI	2 (9)	69 (91)	0 (0)	14 (12)	6 (10)
Govt. Non Formal Training Centre	0 (0)	71 (100)	4 (4)	12 (24)	35 (50)
Private Non Formal Training Centre	0 (0)	71 (100)	2 (2)	11 (10)	7 (10)
Govt. School For Disabled	0 (0)	71 (100)	2 (1)	4 (8)	56 (78)
Private School For Disabled	0 (0)	71 (100)	0 (0)	1 (2)	8 (11)
Government Others	0 (0)	71 (100)	0 (0)	0 (0)	5 (8)
Private Others	2 (7)	69 (93)	0 (0)	0 (0)	0 (0)

Note : Distance A : Less than 5 km; B : Between 5-10 km; C : 10+ km.; Source : Data Analysis is based on 2011 Census.

DISCLAIMER

The Terms of Use and Disclaimer of Datanet India Private Limited (hereinafter referred to as "Datanet") for use of this analysis report of **Arabhavi Assembly Constituency (Arabhavi Vidhan Sabha)** :-

1. **Assembly Factbook™** is a Registered Trade Mark owned by Datanet.
2. All the maps are sketched and graphical representation only and have not been drawn to the scale and also not to represent the actual geographical area or boundary of the unit.
3. The data for the aforesaid analysis is based on authentic sources and has been culled from the various publications of Census, CSO and NSSO for district and block level data, various central and state government departments, Central & State Elections Commissions and the concerned Returning Officers' releases, Electoral Rolls, Election results and allied publications, internal assessment, surveys, estimates and analysis. Therefore, certain adjustment of data at micro level may have been done to arrive closer to the macro data.
4. Data have been provided on an "As Is" and "As AVAILABLE" basis
5. The colours shown in the maps or diagram and charts of a particular party, alliance or AC are indicative and do not represent them.
6. This publication which includes maps, sheets, graphs and data would be the property under copyright of Datanet only. The user may use these for its internal study, analysis and research purposes. It's public display, re-selling or any commercial uses by the user are not allowed.
7. Datanet has taken due care and caution in compilation and processing of data and allied information, but does not guarantee the accuracy, adequacy or completeness of any information/analysis and will be not responsible for any errors or omissions or for the results obtained from the use of such information/analysis.
8. All the contents for the publication have been culled from various authentic sources and Datanet reasonably believes such sources to be reliable, but does not make any representations, express or implied as to the accuracy or fitness of use of such information. The information or contents of the information/analysis do not constitute advice and should not be relied upon in making (or refraining from making) any decision. Any reliance placed upon the information provided by Datanet is the sole responsibility and strictly at the user's risk.
9. In no event will Datanet be liable for any damages (including, without limitation, damages for loss of business projects, or loss of profits) arising in contract, tort or otherwise from the use of or inability to use any of its contents, or from any action taken (or refrained from being taken) as a result of using the analysis or any of its contents. Datanet its directors, owners, editors, officials, employees, distributor and agents or any associate will not be liable for any errors in the information contained or any consequences arising from the use of the contents of the provided information/analysis.
10. If any provision of these terms and conditions is held invalid or illegal or unenforceable for any reason by any court of competent jurisdiction, such provision shall be severed and the remainder of provisions of the terms and conditions shall continue in full force and effect as if the Term of Use had been executed with the invalid, illegal or unenforceable provision eliminated.
11. If there are any discrepancies in the information provided, please bring it to attention of Datanet for suitable rectification measures.

**Buy Online This Complete Book At
Datanet India eBooks Store**

www.indiastatpublications.com

or go directly at

**[http://www.indiastatpublications.com/
Assembly_factbook/Karnataka/Belgaum/ Arabhavi](http://www.indiastatpublications.com/Assembly_factbook/Karnataka/Belgaum/Arabhavi)**



i indiastat**elections**

ISBN : 978-93-87082-76-2

