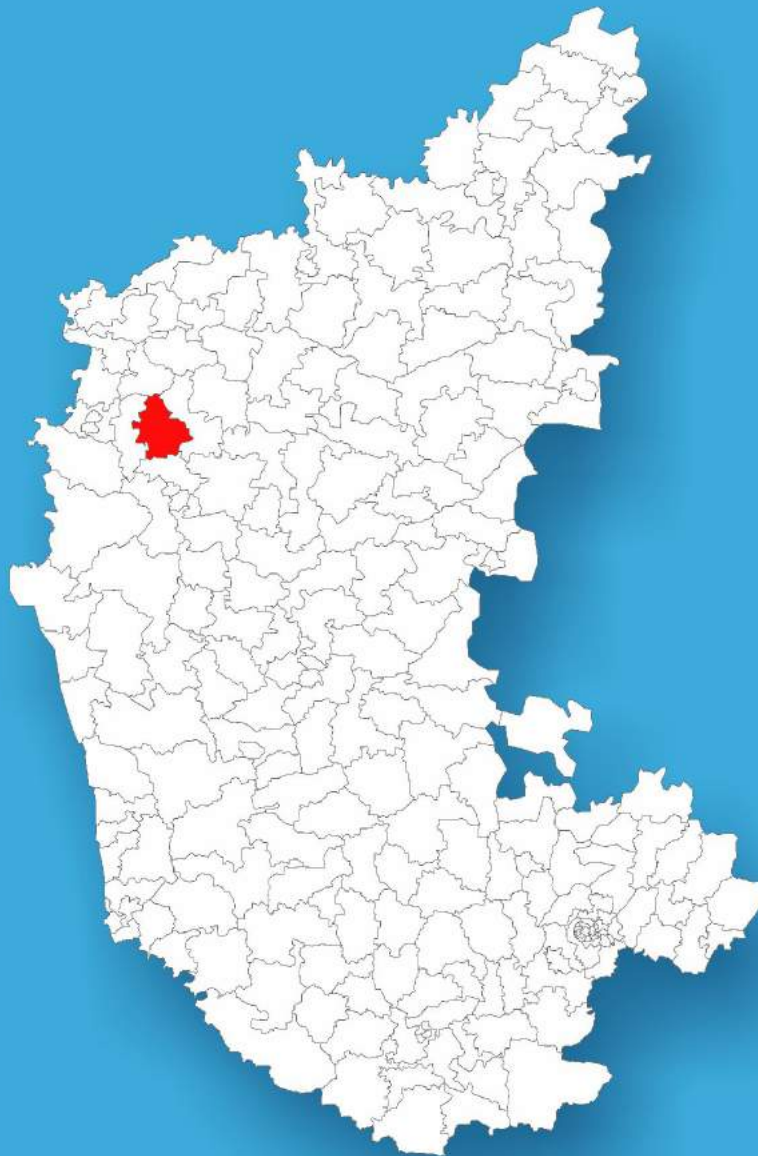




Karnataka

Assembly Factbook™

Bailhongal Assembly Constituency



Key Electoral Data of Bailhongal
Assembly Constituency (Vidhan Sabha)

Karnataka

Assembly Factbook™

Bailhongal Assembly Constituency



Bailhongal Vidhan Sabha

Editor & Director

Dr. R.K. Thukral

Research Editor

Dr. Shafeeq Rahman

**Compiled, Researched and Published by
Datanet India Pvt. Ltd.**

D-100, 1st Floor,

Okhla Industrial Area, Phase-I,
New Delhi- 110020.

Ph.: 91-11- 43580781-84

Email : support@indiastatpublications.com

Website : www.indiastatelections.com

Online Book Store :

www.indiastatpublications.com

Report No. : AFB/KA-016-0123

ISBN : 978-93-87082-85-4

First Edition : January, 2018

Sixth Updated Edition : January, 2023

Price : Rs. 11500/-

US\$ 310/-

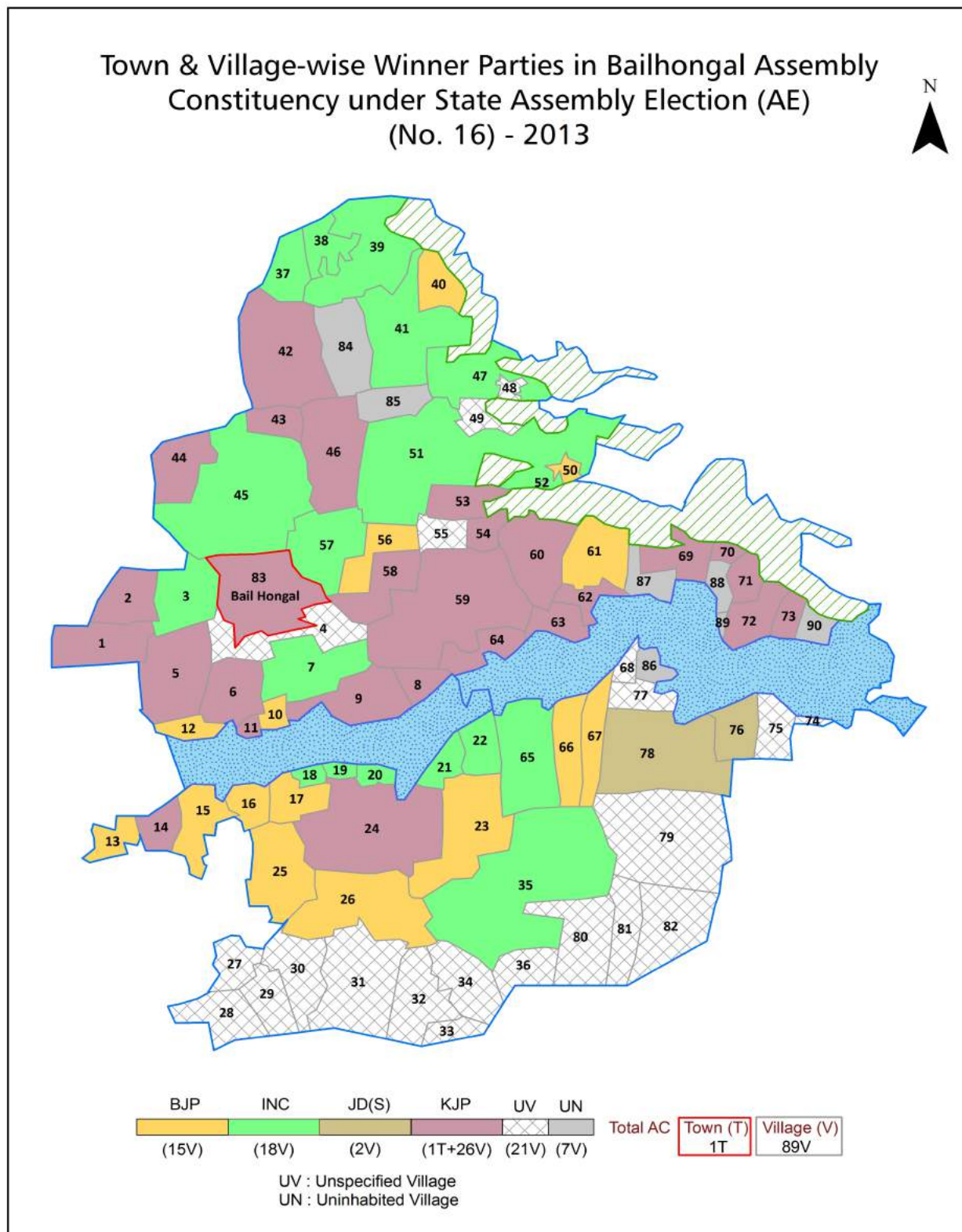
© **Datanet India Pvt. Ltd.**

All rights reserved. No part of this book may be reproduced, stored in a retrieval system or transmitted in any form or by any means, mechanical photocopying, photographing, scanning, recording or otherwise without the prior written permission of the publisher. Please refer to Disclaimer at page no. 170 for the use of this publication.

Printed in India

No.	Particulars	Page No.
	Introduction	
1	Assembly Constituency - (Vidhan Sabha) at a Glance Features of Assembly as per Delimitation Commission of India (2008)	1-2
	Location and Political Maps	
2	Location Map Boundaries of Assembly Constituency - (Vidhan Sabha) in District Boundaries of Assembly Constituency under Parliamentary Constituency - (Lok Sabha) Town & Village-wise Winner Parties- 2019, 2018, 2014, 2013 and 2009	3-10
	Administrative Setup (2011)	
3	District Sub-district Towns Villages Inhabited Villages Uninhabited Villages Village Panchayat Intermediate Panchayat	11-15
	Demographics (2011)	
4	Population Households Rural/Urban Population Towns and Villages by Population Size Sex Ratio (Total & 0-6 Years) Religious Population Social Population Literacy Rate	16-17
	Electoral Features	
5	Important Dates of Last Elections Held Electors by Gender Service Electors Voters Voters Turnout Polling Stations & Average Number of Electors per Polling Station Electors by Age Group Present Elected Representatives	18-23
	Historical Summary Election Results	
6	Vote Share of Major Parties Winning Margin (Number & Percentage) Polarity of Parties Summary Result of Assembly Segment of Parliamentary Elections 2019, 2014, 2009, 2004, 1999 Summary Result of Assembly Elections 2018, 2013, 2008, 2004, 1999, 1994, 1989, 1985, 1983, 1978, 1972 and 1967	24-45
	Polling Station Level Election Results	
7	Name and Number of Polling Station 2019, 2018, 2014, 2013 and 2009 Polling Station-wise Electors, Voters & Voters Turnout 2019, 2018, 2014, 2013 and 2009 Polling Station wise Elections Results 2019, 2018, 2014, 2013 and 2009	46-150
	Share of Assembly Constituency	
8	Share of Assembly Constituency - (Vidhan Sabha) in State, District and Parliamentary Constituency - (Lok Sabha)	151
	Socio-Economic Amenities (2011)	
9	Access to Administrative Units Agricultural, Manufacturing and Industrial Commodities Demographic Indicators Education Health & Manpower Drinking Water Supply Sanitation Entertainment and Recreations Infrastructure Power Food Allocation Distribution and Marketing of Agriculture Commodities Infrastructure Transport and Road Infrastructure Communication Banking and Financial Services Land Use Irrigation Source	153-167
10	Abbreviation & Sources	168-169
11	Disclaimer	170

Location & Political Map



Administrative Setup

List of Village Panchayat & Intermediate Panchayat (Block) Name - 2011

Village Name	Village Panchayat Name	Intermediate Panchayat Name
Aladakatti K.Y	Badli	Parasgad
Amatur	Amatur	Sampgaon
Anigol	Anigol	Sampgaon
Arawalli	Kenganoor	Sampgaon
Asundi	Asundi	Parasgad
Badli	Badli	Parasgad
Bailhongal (Rural)	Amatur	Sampgaon
Bailwad	Bailwad	Sampgaon
Belawadi	Belawadi	Sampgaon
Bevinkoppa	Amatur	Sampgaon
Bidaragaddi	Budrakatti	Sampgaon
BudihaI	Udikeri	Sampgaon
Budrakatti	Budrakatti	Sampgaon
Chachadi	Chachadi	Parasgad
Chikkabellikatti	Govanakoppa	Sampgaon
Chikkabudanur	Chachadi	Parasgad
Chikkmulakur	Amatur	Sampgaon
Chikkoppa K.M.	Marakumbi	Parasgad
Chivatagundi	Chivatagundi	Sampgaon
Devalapur	Devalapur	Sampgaon
Dodawad	Dodawad	Sampgaon
Dundanakoppa	Rudrapur	Parasgad
Garjur	Sangolli	Sampgaon
Girinagar	Rudrapur	Parasgad
Gontamar	Harugoppa	Parasgad
Govanakoppa	Govanakoppa	Sampgaon
Govanakoppa K.Y.	Sutagatti	Parasgad
Gudadur	Holinagalapur	Sampgaon
Gudikatti	Govanakoppa	Sampgaon

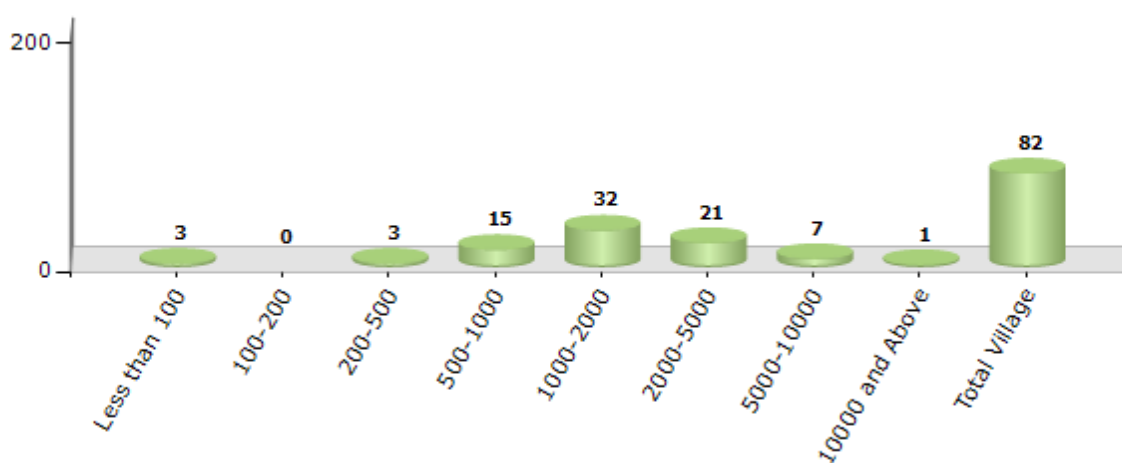
Contd....

Demographic

Number of Villages by Population Size - 2011

Less than 100	100-200	200-500	500-1000	1000-2000	2000-5000	5000-10000	10000 and Above	Total Village
3	0	3	15	32	21	7	1	82

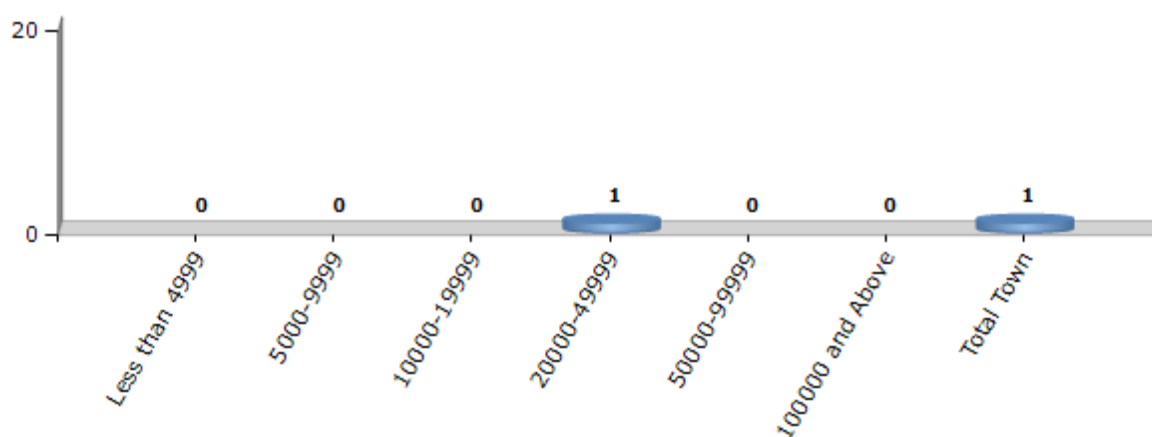
Number of Villages by Population Size - 2011



Number of Towns by Population Size - 2011

Less than 4999	5000-9999	10000-19999	20000-49999	50000-99999	100000 and Above	Total Town
0	0	0	1	0	0	1

Number of Towns by Population Size - 2011



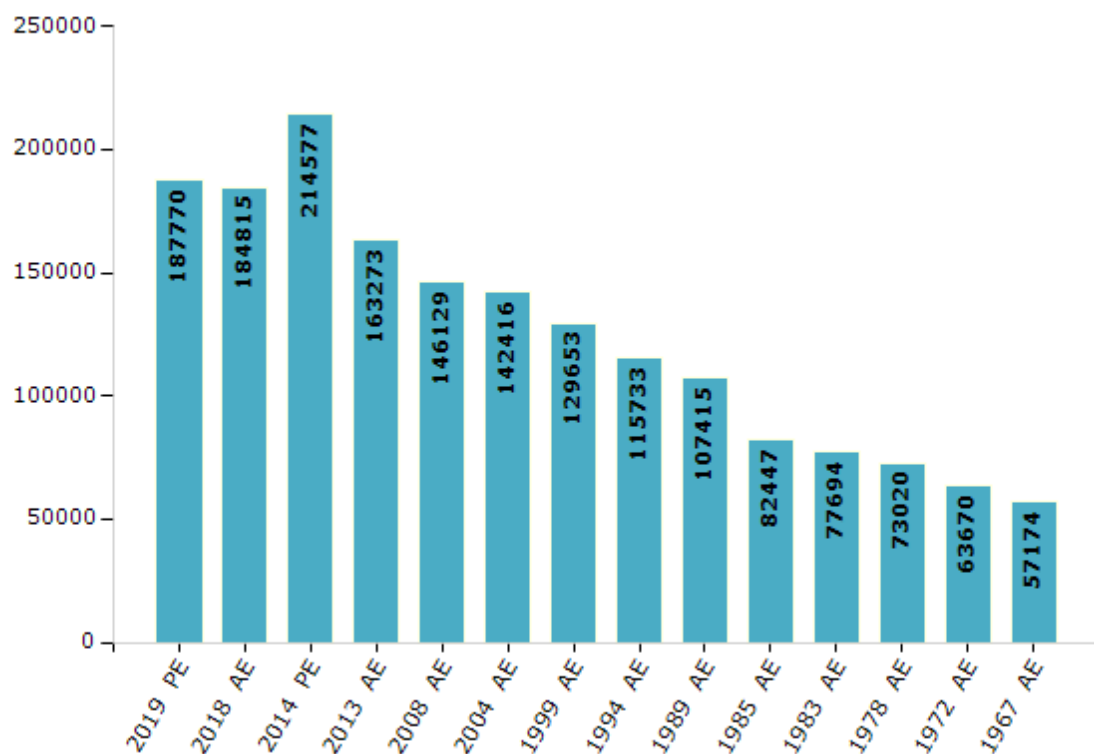
Electoral Features

Electors by Male & Female

Year	Male	Female	Others	Total
2019 PE	94967	92801	2	187770
2018 AE	93563	91248	4	184815
2014 PE	110077	104482	18	214577
2013 AE	83859	79411	3	163273
2009 PE	-	-	-	-
2008 AE	74739	71390	-	146129
2004 PE	-	-	-	-
2004 AE	71896	70520	-	142416
1999 PE	-	-	-	-
1999 AE	65212	64441	-	129653

Year	Male	Female	Others	Total
1994 AE	58182	57551	-	115733
1989 AE	54165	53250	-	107415
1985 AE	40970	41477	-	82447
1983 AE	38367	39327	-	77694
1978 AE	36252	36768	-	73020
1972 AE	31725	31945	-	63670
1967 AE	-	-	-	57174
1962 AE	-	-	-	-
1957 AE	-	-	-	-

Number of Electors

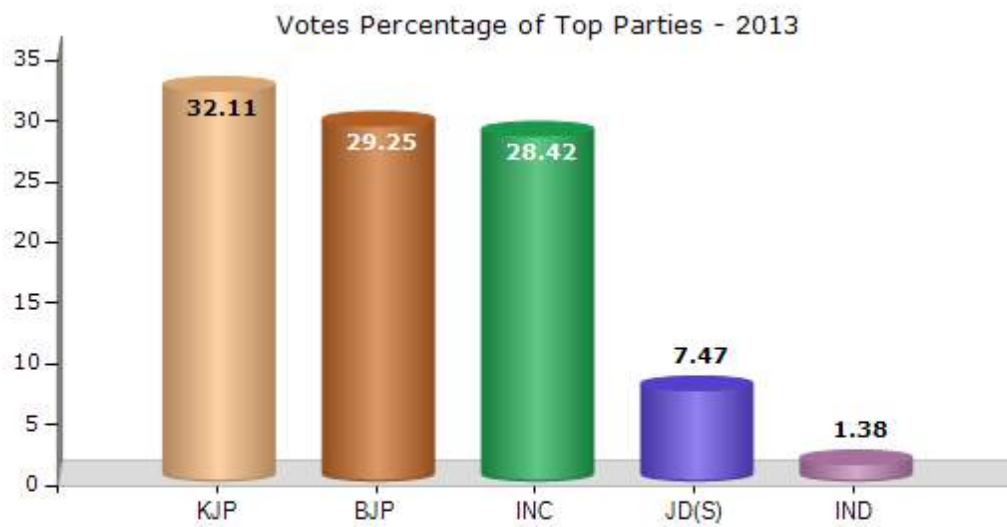


Note : AE : Assembly Election, PE : Assembly Segment of Parliamentary Election

Historical Summary Election Results

Summary Result of Assembly Election - 2013

Candidate Name	Party	Votes	Votes %
Dr Vishwanath Iranagouda Patil	KJP	40709	32.11
Jagadish C. Metgud	BJP	37088	29.25
Basavaraj Shivanand Koujalgi	INC	36042	28.42
Shankar B Madalagi	JD(S)	9475	7.47
Madhav Venkatesh Kulkarni	IND	1746	1.38
Vittal Siddappa Harijan	BSP	975	0.77
Dayanand G. Chikkamath	SP	762	0.6



Polling Station Level Election Results

Number and Name of Polling Stations (PS) (2018)

Number of Polling Stations	Name of Polling Stations	Number of Polling Stations	Name of Polling Stations
1	Govt. Lower Primary Kannada School, Kutaranatti	22	Govt. Lower Primary Kannada School, Gontamar
2	Govt. Higher Primary Kannada School, New Building, East Side, Hirebudanur	23	Govt. Higher Primary Kannada School (Old Building) Mutawad
3	Govt. Higher Primary Kannada School, New Building, North Side, Hirebudanur	24	Govt. Higher Primary Kannada School (New Building) Mutawad
4	Govt. Higher Primary School, Malagali	25	Govt. Higher Primary Kannada School (Right Side) Inchal
5	Govt. Lower Primary Kannada School, Obaladinni	26	Govt. Higher Primary Kannada School, Left Side, Inchal
6	Govt. Higher Primary Kannada School, RCC Old Building, Left Side, Chachadi	27	Govt. Lower Primary Urdu School, Inchal
7	Govt. Higher Primary Kannada School, RCC Old Building, Right Side, Chachadi	28	Govt. Higher Primary Kannada School, Middle Side, Inchal
8	Govt. Higher Primary Kannada School, RCC New Building, Left Side, Chachadi	29	Govt. Higher Primary Kannada School, Old Building, Left Side, Inchal
9	Govt. Higher Primary Kannada School, RCC New Building, Right Side, Chachadi	30	Govt. Higher Primary Kannada School, Old Building, Right Side, Inchal
10	Govt. Lower Primary Kannada School, Chikkabudanur	31	Govt. Higher Primary Kannada School, North Side, Marakumbi
11	Govt. Higher Primary School, New Building, Tadasalur	32	Govt. Higher Primary Kannada School, South Side, Marakumbi
12	Gram Panchayat Office, Tadasalur	33	Govt. Higher Primary Kannada School, Hirekoppa
13	Govt. Higher Primary Kannada School, New Building, Halaki	34	Govt. Higher Primary Kannada School, New Building, East Side, Muragod
14	Govt. Lower Primary Kannada School, Halaki Tanda	35	Govt. Model Kannada Primary School, New Building, West Side, Muragod
15	Govt. Lower Primary Kannada School, Hulikeri Tanda	36	Govt. Higher Primary Urdu School, South Side, Muragod
16	Govt. Higher Primary Kannada School, Ramapur	37	Govt. Higher Primary Urdu School, East Side, Muragod
17	Govt. Higher Primary Kannada School, Shivanagar (Ramapur Tanda)	38	Govt. Higher Primary Kannada School, Ieri Building, Muragod
18	Govt. Higher Primary School, Subbapur	39	Govt. Model Kannada Primary School, (Old Building), Muragod
19	Govt. Higher Primary Kannada School, South Side, Middle Room, Harugoppa	40	Panchayat Office Muragod
20	Govt. Higher Primary Kannada School, Old Building, Right Side, Harugoppa	41	Anganawadi Center, Muragod
21	Govt. Higher Primary Kannada School, RCC New Building, Left Side, Harugoppa	42	Shri Mahantesh Composite Pre Univercity College, East Side, Muragod

Contd....

Polling Station Level Election Results

Polling Station-wise Votes Secured by Overall Top Five Parties in Bailhongal Assembly in Assembly Election (AE) under Belgaum Parliamentary Constituency in Karnataka (2018)

Number of Polling Station	Winner - Koujalagi. Mahantesh. Shivanand. (INC)	Runner-up - Jagdish. Channappa Metgud (IND)	3rd - Vishwanath Iranagouda Patil (BJP)	4th - Shankar. Bharamappa. Madalagi (JD(S))	5th - Sunil. L. Guddakayu. (IND)	NOTA	Other	Total Votes Secured
36	240	108	57	74	2	5	5	491
37	186	135	75	85	3	2	7	493
38	174	216	132	59	7	7	8	603
39	160	184	64	28	6	7	4	453
40	249	150	85	69	6	8	12	579
41	153	147	90	59	12	8	11	480
42	274	290	198	72	10	13	10	867
43	241	111	59	37	1	4	1	454
44	370	120	66	47	9	9	2	623
45	391	152	219	55	14	13	12	856
46	212	49	23	68	1	8	8	369
47	175	245	98	59	5	6	23	611
48	49	225	31	27	1	3	7	343
49	143	266	150	67	7	4	3	640
50	191	282	105	28	7	10	4	627
51	169	319	375	35	13	12	8	931
52	108	167	289	9	1	8	1	583
53	119	200	247	7	3	2	1	579
54	190	251	327	14	5	3	8	798
55	495	117	149	21	7	10	7	806
56	364	73	85	11	6	18	8	565
57	113	142	283	20	2	1	4	565
58	100	237	235	32	6	3	3	616
59	71	144	253	17	4	2	1	492
60	101	256	275	18	8	2	7	667
61	397	168	125	18	4	1	4	717
62	96	223	164	14	9	6	7	519
63	302	206	97	33	12	2	5	657
64	188	220	142	14	7	4	4	579
65	284	115	132	10	3	4	3	551
66	151	184	232	35	5	3	8	618
67	210	232	277	32	6	8	10	775
68	165	206	277	10	3	4	4	669
69	143	227	318	47	1	3	5	744
70	118	169	219	84	2	5	1	598

Contd....

Polling Station Level Election Results

Winner, Runner-up and 3rd Party Position & Winning Margin According to Polling Stations in Bailhongal Assembly in Assembly Election (AE) under Belgaum Parliamentary Constituency in Karnataka (2018)

Polling Station Number	Winner Party	Winner Votes (%)	Runner-up Party	Runner-up Votes (%)	Winning Margin Votes (%)	Third Party	Third Party Votes (%)	Other Votes (%)
71	BJP	313 (35.94)	IND (JCM)	300 (34.44)	13 (1.5)	INC	173 (19.86)	85 (9.76)
72	IND (JCM)	204 (38.27)	BJP	157 (29.46)	47 (8.81)	INC	120 (22.51)	52 (9.76)
73	IND (JCM)	191 (35.24)	BJP	166 (30.63)	25 (4.61)	INC	145 (26.75)	40 (7.38)
74	BJP	199 (40.78)	IND (JCM)	139 (28.48)	60 (12.3)	INC	130 (26.64)	20 (4.1)
75	IND (JCM)	202 (38.77)	INC	162 (31.09)	40 (7.68)	BJP	121 (23.22)	36 (6.91)
76	IND (JCM)	369 (55.32)	INC	134 (20.09)	235 (35.23)	BJP	131 (19.64)	33 (4.95)
77	INC	285 (46.42)	IND (JCM)	164 (26.71)	121 (19.71)	BJP	139 (22.64)	26 (4.23)
78	INC	610 (77.22)	IND (JCM)	120 (15.19)	490 (62.03)	BJP	41 (5.19)	19 (2.41)
79	IND (JCM)	209 (41.55)	INC	164 (32.6)	45 (8.95)	BJP	99 (19.68)	31 (6.16)
80	INC	175 (40.89)	BJP	113 (26.4)	62 (14.49)	IND (JCM)	102 (23.83)	38 (8.88)
81	IND (JCM)	281 (44.96)	INC	155 (24.8)	126 (20.16)	BJP	149 (23.84)	40 (6.4)
82	IND (JCM)	317 (47.46)	BJP	189 (28.29)	128 (19.17)	INC	130 (19.46)	32 (4.79)
83	INC	418 (65.01)	IND (JCM)	141 (21.93)	277 (43.08)	BJP	67 (10.42)	17 (2.64)
84	IND (JCM)	173 (37.28)	INC	156 (33.62)	17 (3.66)	BJP	109 (23.49)	26 (5.6)
85	IND (JCM)	234 (37.44)	INC	211 (33.76)	23 (3.68)	BJP	169 (27.04)	11 (1.76)
86	IND (JCM)	282 (40.69)	INC	206 (29.73)	76 (10.96)	BJP	168 (24.24)	37 (5.34)
87	IND (JCM)	412 (40.27)	INC	401 (39.2)	11 (1.07)	BJP	175 (17.11)	35 (3.42)
88	INC	374 (39.91)	IND (JCM)	328 (35.01)	46 (4.9)	BJP	201 (21.45)	34 (3.63)
89	INC	294 (43.05)	IND (JCM)	207 (30.31)	87 (12.74)	BJP	161 (23.57)	21 (3.07)
90	INC	285 (49.39)	BJP	142 (24.61)	143 (24.78)	IND (JCM)	124 (21.49)	26 (4.51)
91	INC	400 (52.77)	BJP	186 (24.54)	214 (28.23)	IND (JCM)	142 (18.73)	30 (3.96)
92	INC	317 (50.16)	BJP	141 (22.31)	176 (27.85)	IND (JCM)	130 (20.57)	44 (6.96)
93	INC	239 (49.18)	IND (JCM)	105 (21.6)	134 (27.58)	BJP	103 (21.19)	39 (8.02)
94	INC	360 (45)	IND (JCM)	310 (38.75)	50 (6.25)	BJP	79 (9.88)	51 (6.38)
95	INC	322 (49.09)	BJP	176 (26.83)	146 (22.26)	IND (JCM)	90 (13.72)	68 (10.37)
96	INC	446 (46.6)	BJP	291 (30.41)	155 (16.19)	IND (JCM)	136 (14.21)	84 (8.78)
97	IND (JCM)	185 (32.86)	BJP	172 (30.55)	13 (2.31)	INC	140 (24.87)	66 (11.72)
98	BJP	159 (35.97)	IND (JCM)	120 (27.15)	39 (8.82)	INC	119 (26.92)	44 (9.95)
99	IND (JCM)	233 (43.96)	BJP	145 (27.36)	88 (16.6)	INC	142 (26.79)	10 (1.89)
100	INC	245 (53.03)	BJP	123 (26.62)	122 (26.41)	IND (JCM)	77 (16.67)	17 (3.68)
101	INC	321 (39.24)	IND (JCM)	207 (25.31)	114 (13.93)	BJP	205 (25.06)	85 (10.39)
102	BJP	240 (37.8)	INC	191 (30.08)	49 (7.72)	IND (JCM)	176 (27.72)	28 (4.41)
103	BJP	300 (37.22)	IND (JCM)	297 (36.85)	3 (0.37)	INC	151 (18.73)	58 (7.2)
104	IND (JCM)	268 (34.54)	INC	241 (31.06)	27 (3.48)	BJP	206 (26.55)	61 (7.86)
105	BJP	207 (31.36)	INC	192 (29.09)	15 (2.27)	IND (JCM)	184 (27.88)	77 (11.67)

Contd....

Socio-Economic Amenities - Rural

Access to Education Facilities

Particulars	Number of Village (% of Population)				
	Available	Not Available	If Not Available (Distance of Nearest Facility)		
			A	B	C
Govt. Primary School	77 (98)	5 (2)	1 (0)	2 (1)	0 (0)
Private Primary School	18 (43)	64 (57)	0 (0)	1 (0)	0 (0)
Govt. Middle School	63 (87)	19 (13)	8 (7)	5 (2)	0 (0)
Private Middle School	12 (25)	70 (75)	5 (3)	0 (0)	0 (0)
Govt. Secondary School	33 (58)	49 (42)	23 (18)	12 (9)	1 (1)
Private Secondary School	9 (22)	73 (78)	5 (2)	5 (3)	0 (0)
Govt. Senior Secondary School	8 (19)	74 (81)	3 (2)	12 (11)	6 (7)
Private Senior Secondary School	6 (20)	76 (80)	14 (9)	28 (32)	9 (10)
Govt. Arts and Science Degree College	1 (0)	81 (100)	2 (5)	13 (11)	26 (38)
Private Arts and Science Degree College	2 (6)	80 (94)	4 (2)	11 (18)	23 (19)
Govt. Engineering College	0 (0)	82 (100)	0 (0)	0 (0)	8 (8)
Private Engineering College	0 (0)	82 (100)	0 (0)	0 (0)	74 (92)
Govt. Medicine College	0 (0)	82 (100)	5 (4)	13 (18)	62 (72)
Private Medicine College	0 (0)	82 (100)	1 (6)	0 (0)	1 (0)
Govt. Management Institute	0 (0)	82 (100)	0 (0)	0 (0)	0 (0)
Private Management Institute	2 (6)	80 (94)	0 (0)	0 (0)	68 (77)
Govt. Polytechnic	0 (0)	82 (100)	2 (3)	13 (13)	26 (38)
Private Polytechnic	2 (6)	80 (94)	3 (1)	11 (19)	25 (20)
Govt. Vocational Training School/ITI	0 (0)	82 (100)	1 (0)	17 (25)	24 (28)
Private Vocational Training School/ITI	2 (6)	80 (94)	3 (1)	13 (19)	22 (20)
Govt. Non Formal Training Centre	4 (10)	78 (90)	4 (4)	16 (15)	33 (39)
Private Non Formal Training Centre	1 (1)	81 (99)	3 (3)	6 (11)	15 (17)
Govt. School For Disabled	0 (0)	82 (100)	0 (0)	3 (8)	40 (49)
Private School For Disabled	1 (0)	81 (100)	3 (1)	13 (17)	22 (25)
Government Others	0 (0)	82 (100)	0 (0)	1 (1)	19 (23)
Private Others	0 (0)	82 (100)	2 (0)	0 (0)	2 (1)

Note : Distance A : Less than 5 km; B : Between 5-10 km; C : 10+ km.; Source : Data Analysis is based on 2011 Census.

DISCLAIMER

The Terms of Use and Disclaimer of Datanet India Private Limited (hereinafter referred to as "Datanet") for use of this analysis report of **Bailhongal Assembly Constituency (Bailhongal Vidhan Sabha)** :-

1. **Assembly Factbook™** is a Registered Trade Mark owned by Datanet.
2. All the maps are sketched and graphical representation only and have not been drawn to the scale and also not to represent the actual geographical area or boundary of the unit.
3. The data for the aforesaid analysis is based on authentic sources and has been culled from the various publications of Census, CSO and NSSO for district and block level data, various central and state government departments, Central & State Elections Commissions and the concerned Returning Officers' releases, Electoral Rolls, Election results and allied publications, internal assessment, surveys, estimates and analysis. Therefore, certain adjustment of data at micro level may have been done to arrive closer to the macro data.
4. Data have been provided on an "As Is" and "As AVAILABLE" basis
5. The colours shown in the maps or diagram and charts of a particular party, alliance or AC are indicative and do not represent them.
6. This publication which includes maps, sheets, graphs and data would be the property under copyright of Datanet only. The user may use these for its internal study, analysis and research purposes. It's public display, re-selling or any commercial uses by the user are not allowed.
7. Datanet has taken due care and caution in compilation and processing of data and allied information, but does not guarantee the accuracy, adequacy or completeness of any information/analysis and will be not responsible for any errors or omissions or for the results obtained from the use of such information/analysis.
8. All the contents for the publication have been culled from various authentic sources and Datanet reasonably believes such sources to be reliable, but does not make any representations, express or implied as to the accuracy or fitness of use of such information. The information or contents of the information/analysis do not constitute advice and should not be relied upon in making (or refraining from making) any decision. Any reliance placed upon the information provided by Datanet is the sole responsibility and strictly at the user's risk.
9. In no event will Datanet be liable for any damages (including, without limitation, damages for loss of business projects, or loss of profits) arising in contract, tort or otherwise from the use of or inability to use any of its contents, or from any action taken (or refrained from being taken) as a result of using the analysis or any of its contents. Datanet its directors, owners, editors, officials, employees, distributor and agents or any associate will not be liable for any errors in the information contained or any consequences arising from the use of the contents of the provided information/analysis.
10. If any provision of these terms and conditions is held invalid or illegal or unenforceable for any reason by any court of competent jurisdiction, such provision shall be severed and the remainder of provisions of the terms and conditions shall continue in full force and effect as if the Term of Use had been executed with the invalid, illegal or unenforceable provision eliminated.
11. If there are any discrepancies in the information provided, please bring it to attention of Datanet for suitable rectification measures.

**Buy Online This Complete Book At
Datanet India eBooks Store**

www.indiastatpublications.com

or go directly at

**[http://www.indiastatpublications.com/
Assembly_factbook/Karnataka/Belgaum/ Bailhongal](http://www.indiastatpublications.com/Assembly_factbook/Karnataka/Belgaum/Bailhongal)**

 **indiastat**elections

ISBN : 978-93-87082-85-4



9 789387 082854