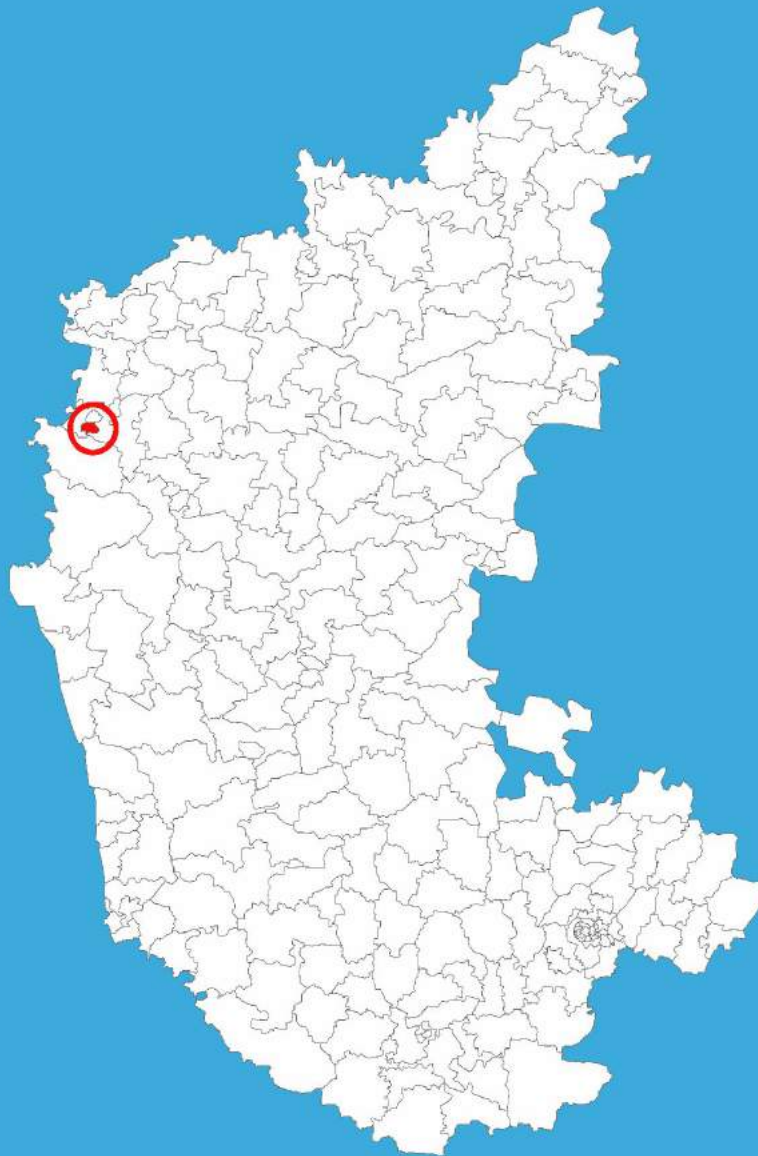




Karnataka

Assembly Factbook™

Belgaum Dakshin Assembly Constituency

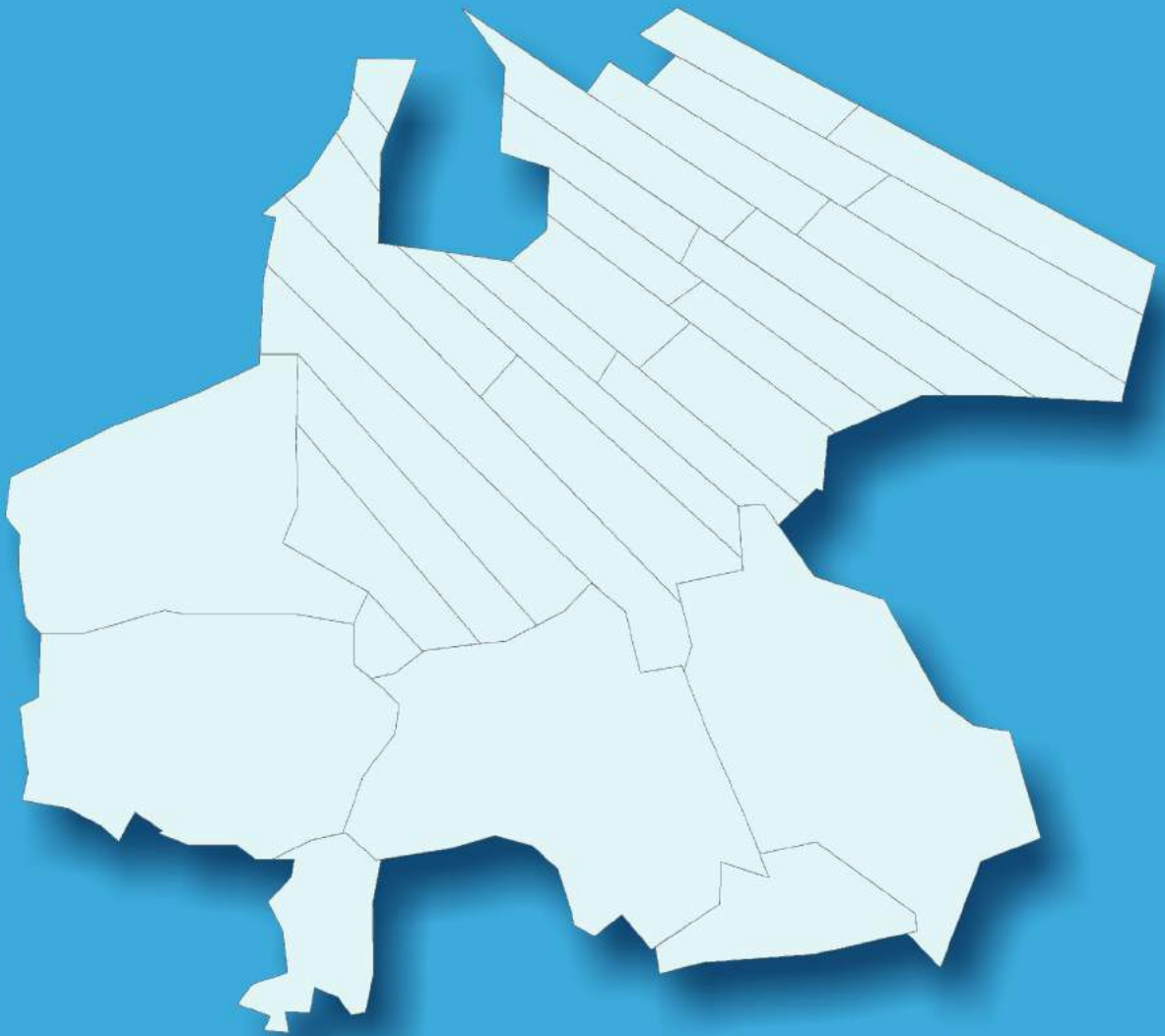


Key Electoral Data of Belgaum Dakshin
Assembly Constituency (Vidhan Sabha)

Karnataka

Assembly Factbook™

Belgaum Dakshin Assembly Constituency



Belgaum Dakshin Vidhan Sabha

Editor & Director

Dr. R.K. Thukral

Research Editor

Dr. Shafeeq Rahman

**Compiled, Researched and Published by
Datanet India Pvt. Ltd.**

D-100, 1st Floor,

Okhla Industrial Area, Phase-I,
New Delhi- 110020.

Ph.: 91-11- 43580781-84

Email : support@indiastatpublications.com

Website : www.indiastatelections.com

Online Book Store :

www.indiastatpublications.com

Report No. : AFB/KA-012-0123

ISBN : 978-93-87082-93-9

First Edition : January, 2018

Sixth Updated Edition : January, 2023

Price : Rs. 11500/-

US\$ 310/-

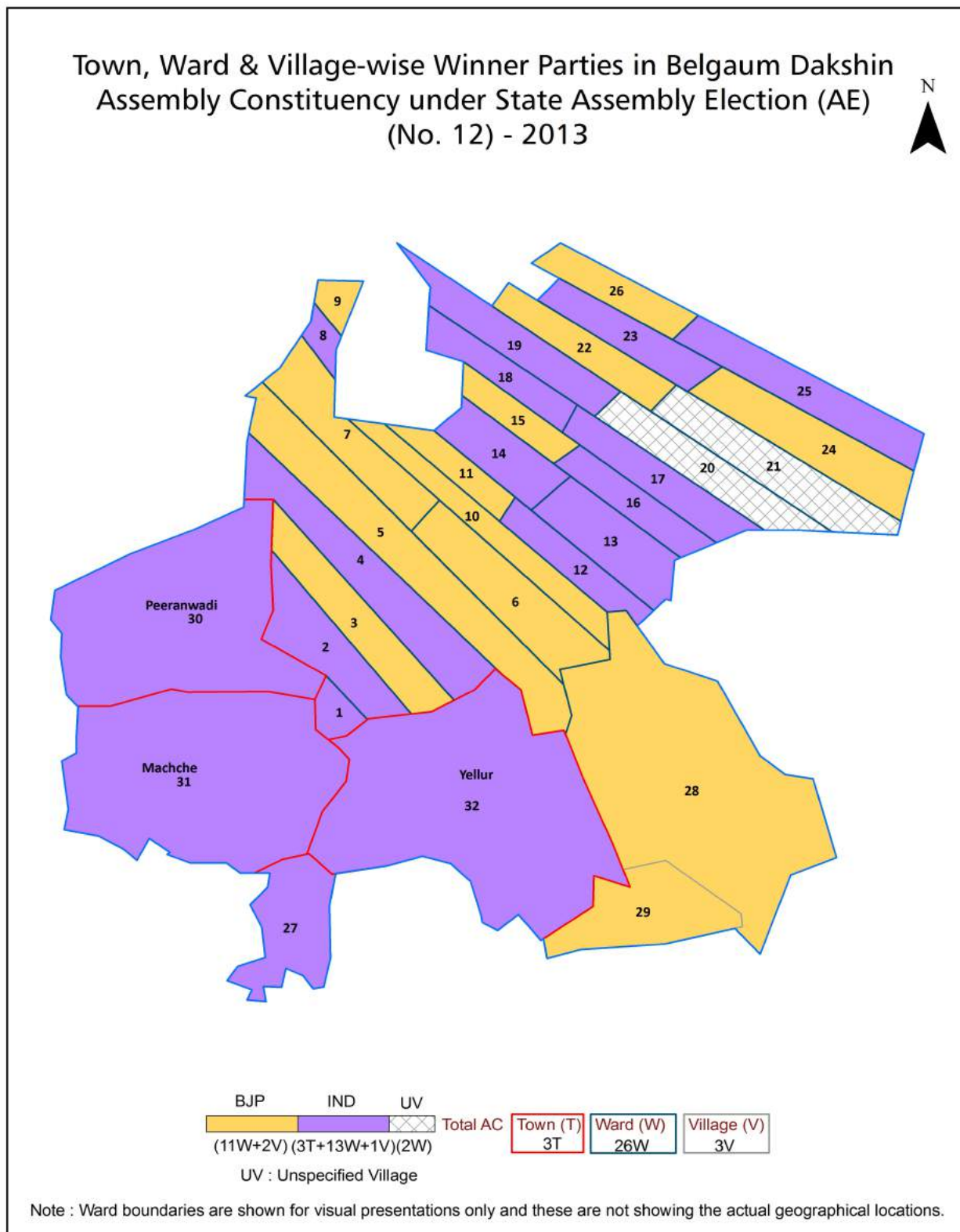
© **Datanet India Pvt. Ltd.**

All rights reserved. No part of this book may be reproduced, stored in a retrieval system or transmitted in any form or by any means, mechanical photocopying, photographing, scanning, recording or otherwise without the prior written permission of the publisher. Please refer to Disclaimer at page no. 173 for the use of this publication.

Printed in India

No.	Particulars	Page No.
	Introduction	
1	Assembly Constituency - (Vidhan Sabha) at a Glance Features of Assembly as per Delimitation Commission of India (2008)	1-2
	Location and Political Maps	
2	Location Map Boundaries of Assembly Constituency - (Vidhan Sabha) in District Boundaries of Assembly Constituency under Parliamentary Constituency - (Lok Sabha) Town, Ward & Village-wise Winner Parties- 2019, 2018, 2014, 2013 and 2009	3-10
	Administrative Setup (2011)	
3	District Sub-district Towns Villages Inhabited Villages Uninhabited Villages Village Panchayat Intermediate Panchayat	11-13
	Demographics (2011)	
4	Population Households Rural/Urban Population Towns, Ward and Villages by Population Size Sex Ratio (Total & 0-6 Years) Religious Population Social Population Literacy Rate	14-16
	Electoral Features	
5	Important Dates of Last Elections Held Electors by Gender Service Electors Voters Voters Turnout Polling Stations & Average Number of Electors per Polling Station Electors by Age Group Present Elected Representatives	17-22
	Historical Summary Election Results	
6	Vote Share of Major Parties Winning Margin (Number & Percentage) Polarity of Parties Summary Result of Assembly Segment of Parliamentary Elections 2019, 2014, 2009 Summary Result of Assembly Elections 2018, 2013 and 2008	23-33
	Polling Station Level Election Results	
7	Name and Number of Polling Station 2019, 2018, 2014, 2013 and 2009 Polling Station-wise Electors, Voters & Voters Turnout 2019, 2018, 2014, 2013 and 2009 Polling Station wise Elections Results 2019, 2018, 2014, 2013 and 2009	34-153
	Share of Assembly Constituency	
8	Share of Assembly Constituency - (Vidhan Sabha) in State, District and Parliamentary Constituency - (Lok Sabha)	154
	Socio-Economic Amenities (2011)	
9	Access to Administrative Units Agricultural, Manufacturing and Industrial Commodities Demographic Indicators Education Health & Manpower Drinking Water Supply Sanitation Entertainment and Recreations Infrastructure Power Food Allocation Distribution and Marketing of Agriculture Commodities Infrastructure Transport and Road Infrastructure Communication Banking and Financial Services Land Use Irrigation Source	156-170
10	Abbreviation & Sources	171-172
11	Disclaimer	173

Location & Political Map



Administrative Setup

List of Village Panchayat & Intermediate Panchayat (Block) Name - 2011

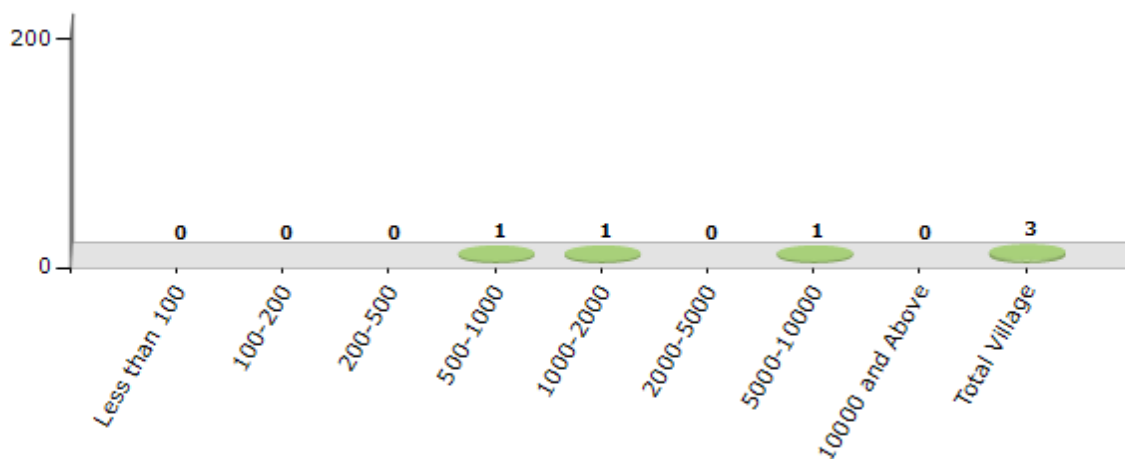
Village Name	Village Panchayat Name	Intermediate Panchayat Name
Dhamane S.Belgaum	Dhamane S.Belgaum	Belgaum
Yaramale	Sulge (Yellur)	Belgaum
Zad-Shahapur	Desur	Belgaum

Demographic

Number of Villages by Population Size - 2011

Less than 100	100-200	200-500	500-1000	1000-2000	2000-5000	5000-10000	10000 and Above	Total Village
0	0	0	1	1	0	1	0	3

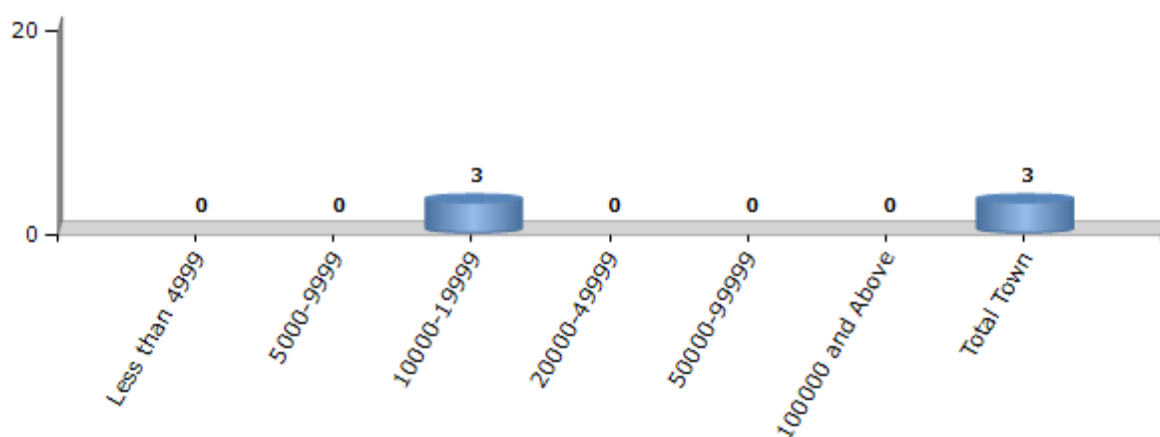
Number of Villages by Population Size - 2011



Number of Towns by Population Size - 2011

Less than 4999	5000-9999	10000-19999	20000-49999	50000-99999	100000 and Above	Total Town
0	0	3	0	0	0	3

Number of Towns by Population Size - 2011

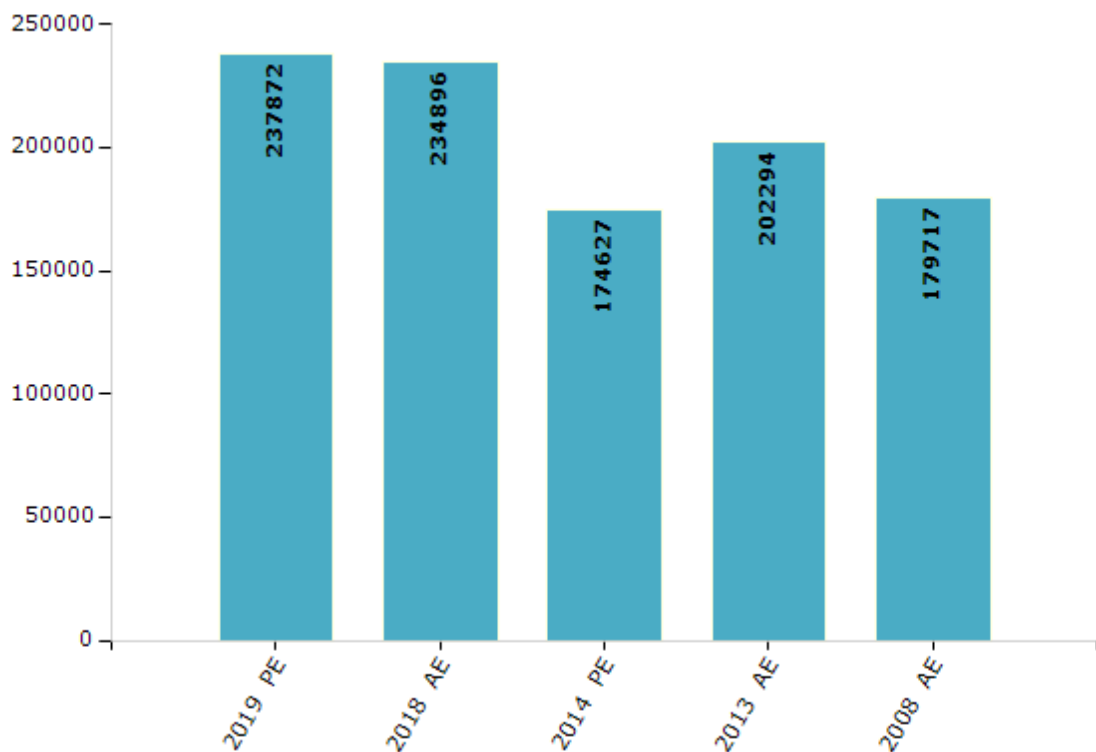


Electoral Features

Electors by Male & Female

Year	Male	Female	Others	Total	Year	Male	Female	Others	Total
2019 PE	120447	117419	6	237872	1994 AE	-	-	-	-
2018 AE	118846	115988	62	234896	1989 AE	-	-	-	-
2014 PE	88913	85714	0	174627	1985 AE	-	-	-	-
2013 AE	103714	98524	56	202294	1983 AE	-	-	-	-
2009 PE	-	-	-	-	1978 AE	-	-	-	-
2008 AE	90862	88855	-	179717	1972 AE	-	-	-	-
2004 PE	-	-	-	-	1967 AE	-	-	-	-
2004 AE	-	-	-	-	1962 AE	-	-	-	-
1999 PE	-	-	-	-	1957 AE	-	-	-	-
1999 AE	-	-	-	-					

Number of Electors

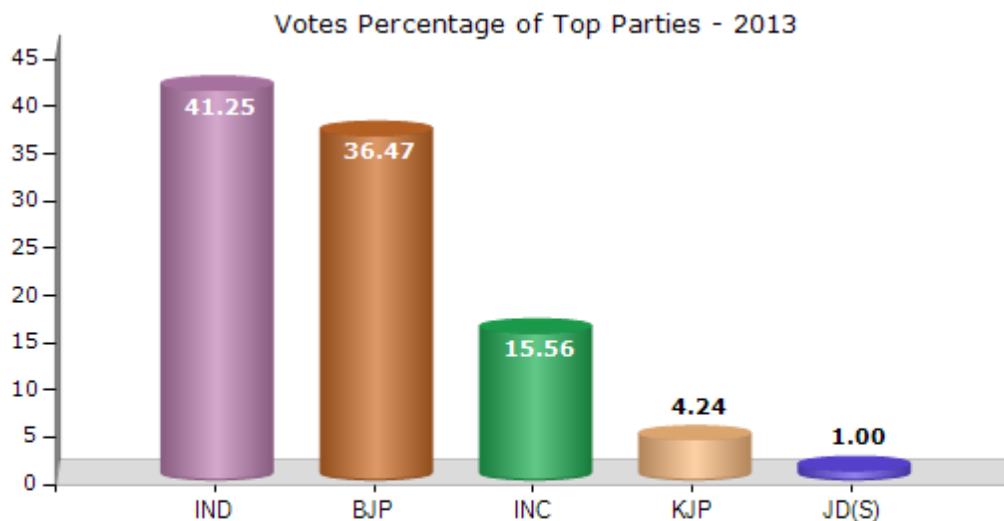


Note : AE : Assembly Election, PE : Assembly Segment of Parliamentary Election

Historical Summary Election Results

Summary Result of Assembly Election - 2013

Candidate Name	Party	Votes	Votes %
Sambhaji Lakshman Patil	IND	54426	41.25
Abhay Patil	BJP	48116	36.47
Anil M. Potdar	INC	20536	15.56
S. M. Dodamani	KJP	5597	4.24
Basavaraj Shrishailappa Javali	JD(S)	1324	1
Nethaji (Balu) Appaji Managutkar	IND	771	0.58
Malti A. Saksena	BSP	373	0.28
Mohsinkhan Nasirkhan Pathan	BSRCP	367	0.28
Hanmant Krishna Majukar	SHS	256	0.19
Ashok Vithal Sanadi	JD(U)	180	0.14



Polling Station Level Election Results

Number and Name of Polling Stations (PS) (2018)

Number of Polling Stations	Name of Polling Stations	Number of Polling Stations	Name of Polling Stations
1	Govt. Lower Kannada Primary School Room No-1 Gajanan Maharaj Nagar Tilkwadi Belagavi	22	Govt Marathi Boys School No. 34, 3rd Std Class Room Angol Belagavi
2	Govt. Lower Kannada Primary School, Room No. 3 Gajanan Maharaj Nagar Tilakwadi Belagavi	23	Govt Marathi Boys School No. 34, 2nd Std A Class Room Angol Belagavi
3	Govt. Marathi Boys & Girls School No. 25 (Behind Coroporation Complex) Govaves Belagavi	24	Govt. Kannada Lower Primary School Room No. 6 Chidambar Nagar Angol Belagavi
4	Rajput Bandhu High School Western Side Room, Somawar Peth Tilakwadi Belagavi	25	Govt Marathi Boys School No. 34, 6th Class Room Angol Belagavi
5	Rajput Bandhu High School North Side Room, Somawar Peth Tilakwadi Belagavi	26	Govt Marathi Boys School No. 34, 8th Class Room Angol Belagavi
6	Swadhaya Vidya Mandir (Left Wing) (1st Room) Somawar Peth Tilakwadi Belagavi	27	Bhandari Shanbhag School 10th Class Room Bhagnagar Angol Belagavi
7	Balika Adarsh Girls High School Staf Room Somawar Peth Tilakwadi Belagavi	28	Bhandari Shanbhag School 9th Class Room Bhagnagar Angol Belagavi
8	Balika Adarsh Girls High (Right Wing) 8th B Class Room School Somawar Peth Tilakwadi Belagavi	29	Bhandari Shanbhag School, 10th 'M' Class Room Bhagnagar Angol Belagavi
9	Scout and Guide office, Roy Road, Vaccine Depot Tilakwadi, Belagavi	30	Bhandari Shanbhag School, 9th 'M' Class Room Bhagnagar Angol Belagavi
10	Malthibayi Salunke Girls High School 10th Class Room Nehru Road Vaccine Depot Tilakwadi Belagavi	31	Govt Marathi Boys School No. 34, 4th Class Room Bhagya Nagar Angol Belagavi
11	Malthibayi Salunke Girls High School 8th Class Room Nehru Road Tilkawadi, Belagavi	32	Govt Marathi Boys School No. 34 5th Class Room, Bhagya Nagar Angol, Belagavi
12	Govt. Marathi Boys School No. 36 Vaccine Depot Front Side Right Room Tilakwadi Belagavi	33	K.L.S Primary School 10th A Class Room Vasant Rao Potdar Polytechnic Compound Bhagya Nagar Angol, Belagavi
13	Govt. Marathi Boys School No. 36 Fornt Side Left Room, Vaccine Depot, Tilakwadi, Belagavi	34	K.L.S Primary School 10th B Class Room Vasant Rao Potdar Polytechnic Compound Bhagya Nagar Angol Belagavi
14	Govt Marathi Boys School No. 36 Back Side Room Vaccine Depot Tilakwadi Belgaum	35	Bhandari Shanbag School Sinior K.G Class Room, Bhagya Nagar Angol Belagavi
15	Govt. Marathi Lower Primary School No. 38 (Left Side) Godsewadi Belagavi	36	Adarsh Vidya Mandhir Camposite PU College Class Room No. 1 Adarsh Nagar Vadagaon/Angol, Belagavi
16	Govt. Marathi Lower Primary School No. 38 (Right Side) Godsewadi Belagavi	37	Community Hall Fornt Side Chidambar Nagar Angol, Belagavi
17	Govt. Marathi Higher Primary School No. 9 Eastern Side 1st Std Room Budwar Peth Tilakwadi, Belagavi	38	Community Hall Back Side, Chidambar Nagar, Angol, Belagavi
18	Govt Marathi Higher Primary School No. 9 3rd Class Room (Middle Room) Budhawar Peth Tilakwadi, Belagavi	39	Jain Mahila Mandal S.B. Patil Womans College Lecturer Hall No. 1 R.C. Nagar Belagavi
19	Govt Marathi Higher Primary School No. 9 (Western Room)5th Std Room Budhawar Peth Tilakwadi Belagavi	40	Jain Mahila Mandal S.B. Patil Womans College Function Hall R.C. Nagar Belagavi
20	Govt. Marathi Higher Primary Boys School No. 9 (Western Room)Budhawar Peth Tilakwadi Belagavi	41	Jain Mahila Mandal S.B. Patil Womans College Lecturer Hall No. 2, R.C. Nagar Subhash Chandra Nagar Belagavi
21	Samarthya Souda, Beside Marathi Boys School No. 34 Angol Main Road Angol, Belagavi	42	Bharati Vidya Bhavan Upper K.G. Class Room R.C. Nagar Belagavi

Contd....

Polling Station Level Election Results

Polling Station-wise Votes Secured by Overall Top Five Parties in Belgaum Dakshin Assembly in Assembly Election (AE) under Belgaum Parliamentary Constituency in Karnataka (2018)

Number of Polling Station	Winner - Abhay Patil (BJP)	Runner-up - M D Lakshminarayan (Annayya) (INC)	3rd - Prakash Appaji Maragale (IND)	4th - Kiran Krishna Saynak (IND)	5th - N. S. Shankara charya (IND)	NOTA	Other	Total Votes Secured
36	448	38	56	57	6	14	11	630
37	490	19	23	27	1	7	6	573
38	511	22	22	44	4	6	11	620
39	311	14	19	32	0	2	7	385
40	290	21	34	36	4	3	4	392
41	471	31	94	69	8	10	9	692
42	383	57	21	14	2	5	17	499
43	293	46	15	29	5	7	7	402
44	465	39	23	35	3	6	13	584
45	588	95	15	39	1	7	13	758
46	474	66	36	32	4	6	14	632
47	450	40	5	26	0	9	9	539
48	258	47	15	17	4	4	5	350
49	228	27	27	36	3	3	2	326
50	367	35	115	230	7	1	15	770
51	573	74	100	126	17	17	54	961
52	324	213	80	29	7	3	12	668
53	263	116	79	27	3	5	25	518
54	557	103	38	52	17	10	18	795
55	397	19	27	57	14	3	16	533
56	236	81	68	54	5	5	7	456
57	361	182	82	52	8	8	20	713
58	337	315	36	24	10	11	27	760
59	258	232	46	20	4	4	35	599
60	188	125	157	31	6	1	16	524
61	143	130	152	35	7	4	7	478
62	345	73	110	97	8	6	21	660
63	190	144	42	22	6	4	9	417
64	258	317	90	39	10	9	33	756
65	230	314	43	19	10	6	12	634
66	321	106	40	25	3	5	7	507
67	225	95	56	19	7	5	12	419
68	784	82	55	11	14	10	77	1033
69	301	219	147	45	25	5	34	776
70	256	113	118	47	18	2	17	571

Contd....

Polling Station Level Election Results

Winner, Runner-up and 3rd Party Position & Winning Margin According to Polling Stations in Belgaum Dakshin Assembly in Assembly Election (AE) under Belgaum Parliamentary Constituency in Karnataka (2018)

Polling Station Number	Winner Party	Winner Votes (%)	Runner-up Party	Runner-up Votes (%)	Winning Margin Votes (%)	Third Party	Third Party Votes (%)	Other Votes (%)
71	BJP	310 (59.5)	INC	125 (23.99)	185 (35.51)	IND (PAM)	55 (10.56)	31 (5.95)
72	BJP	391 (67.65)	INC	82 (14.19)	309 (53.46)	IND (PAM)	71 (12.28)	34 (5.88)
73	BJP	361 (64.7)	IND (PAM)	96 (17.2)	265 (47.5)	INC	62 (11.11)	39 (6.99)
74	BJP	295 (63.44)	IND (PAM)	71 (15.27)	224 (48.17)	INC	68 (14.62)	31 (6.67)
75	BJP	388 (61.01)	INC	145 (22.8)	243 (38.21)	IND (PAM)	55 (8.65)	48 (7.55)
76	BJP	389 (62.04)	INC	153 (24.4)	236 (37.64)	IND (PAM)	38 (6.06)	47 (7.5)
77	BJP	316 (52.15)	INC	183 (30.2)	133 (21.95)	IND (PAM)	57 (9.41)	50 (8.25)
78	INC	254 (33.42)	BJP	238 (31.32)	16 (2.1)	IND (PAM)	141 (18.55)	127 (16.71)
79	IND (PAM)	236 (32.6)	INC	222 (30.66)	14 (1.94)	BJP	208 (28.73)	58 (8.01)
80	INC	330 (71.12)	BJP	88 (18.97)	242 (52.15)	IND (PAM)	24 (5.17)	22 (4.74)
81	INC	136 (40.72)	BJP	127 (38.02)	9 (2.7)	IND (PAM)	42 (12.57)	29 (8.68)
82	INC	394 (63.55)	BJP	124 (20)	270 (43.55)	IND (PAM)	53 (8.55)	49 (7.9)
83	BJP	350 (51.4)	IND (PAM)	152 (22.32)	198 (29.08)	INC	137 (20.12)	42 (6.17)
84	BJP	363 (59.31)	INC	123 (20.1)	240 (39.21)	IND (PAM)	92 (15.03)	34 (5.56)
85	BJP	367 (53.03)	IND (PAM)	167 (24.13)	200 (28.9)	INC	116 (16.76)	42 (6.07)
86	INC	197 (44.27)	BJP	192 (43.15)	5 (1.12)	IND (PAM)	37 (8.31)	19 (4.27)
87	INC	139 (40.06)	BJP	133 (38.33)	6 (1.73)	IND (PAM)	59 (17)	16 (4.61)
88	INC	290 (46.47)	BJP	248 (39.74)	42 (6.73)	IND (PAM)	63 (10.1)	23 (3.69)
89	INC	281 (40.84)	BJP	268 (38.95)	13 (1.89)	IND (PAM)	75 (10.9)	64 (9.3)
90	BJP	230 (40.42)	IND (PAM)	201 (35.33)	29 (5.09)	INC	91 (15.99)	47 (8.26)
91	BJP	381 (52.41)	IND (PAM)	161 (22.15)	220 (30.26)	INC	122 (16.78)	63 (8.67)
92	IND (PAM)	418 (57.34)	BJP	202 (27.71)	216 (29.63)	IND (VDG)	41 (5.62)	68 (9.33)
93	IND (PAM)	340 (55.83)	BJP	137 (22.5)	203 (33.33)	INC	78 (12.81)	54 (8.87)
94	BJP	311 (59.35)	INC	162 (30.92)	149 (28.43)	IND (PAM)	30 (5.73)	21 (4.01)
95	BJP	195 (46.88)	INC	186 (44.71)	9 (2.17)	IND (PAM)	12 (2.88)	23 (5.53)
96	INC	192 (47.29)	BJP	190 (46.8)	2 (0.49)	IND (PAM)	6 (1.48)	18 (4.43)
97	BJP	423 (71.21)	IND (PAM)	67 (11.28)	356 (59.93)	INC	59 (9.93)	45 (7.58)
98	BJP	320 (77.29)	INC	34 (8.21)	286 (69.08)	IND (PAM)	33 (7.97)	27 (6.52)
99	BJP	549 (74.9)	INC	75 (10.23)	474 (64.67)	IND (PAM)	59 (8.05)	50 (6.82)
100	INC	285 (34.17)	BJP	276 (33.09)	9 (1.08)	IND (PAM)	219 (26.26)	54 (6.47)
101	BJP	200 (52.36)	IND (PAM)	158 (41.36)	42 (11)	IND (VDG)	7 (1.83)	17 (4.45)
102	BJP	267 (50.76)	IND (PAM)	123 (23.38)	144 (27.38)	INC	106 (20.15)	30 (5.7)
103	BJP	217 (53.45)	INC	101 (24.88)	116 (28.57)	IND (PAM)	74 (18.23)	14 (3.45)
104	INC	225 (34.67)	BJP	223 (34.36)	2 (0.31)	IND (PAM)	158 (24.35)	43 (6.63)
105	INC	312 (46.15)	BJP	283 (41.86)	29 (4.29)	IND (PAM)	41 (6.07)	40 (5.92)

Contd....

Socio-Economic Amenities - Rural

Access to Education Facilities

Particulars	Number of Village (% of Population)				
	Available	Not Available	If Not Available (Distance of Nearest Facility)		
			A	B	C
Govt. Primary School	3 (100)	0 (0)	0 (0)	0 (0)	0 (0)
Private Primary School	0 (0)	3 (100)	0 (0)	0 (0)	0 (0)
Govt. Middle School	2 (90)	1 (10)	0 (0)	0 (0)	0 (0)
Private Middle School	1 (10)	2 (90)	0 (0)	0 (0)	0 (0)
Govt. Secondary School	1 (77)	2 (23)	1 (13)	0 (0)	1 (10)
Private Secondary School	0 (0)	3 (100)	0 (0)	0 (0)	0 (0)
Govt. Senior Secondary School	0 (0)	3 (100)	0 (0)	0 (0)	1 (10)
Private Senior Secondary School	0 (0)	3 (100)	1 (13)	1 (77)	0 (0)
Govt. Arts and Science Degree College	0 (0)	3 (100)	0 (0)	2 (90)	1 (10)
Private Arts and Science Degree College	0 (0)	3 (100)	0 (0)	0 (0)	0 (0)
Govt. Engineering College	0 (0)	3 (100)	0 (0)	0 (0)	0 (0)
Private Engineering College	0 (0)	3 (100)	0 (0)	1 (77)	2 (23)
Govt. Medicine College	0 (0)	3 (100)	1 (13)	0 (0)	2 (87)
Private Medicine College	0 (0)	3 (100)	0 (0)	0 (0)	0 (0)
Govt. Management Institute	0 (0)	3 (100)	0 (0)	0 (0)	0 (0)
Private Management Institute	0 (0)	3 (100)	0 (0)	1 (77)	2 (23)
Govt. Polytechnic	0 (0)	3 (100)	0 (0)	0 (0)	2 (23)
Private Polytechnic	0 (0)	3 (100)	0 (0)	1 (77)	0 (0)
Govt. Vocational Training School/ITI	0 (0)	3 (100)	0 (0)	1 (13)	1 (10)
Private Vocational Training School/ITI	0 (0)	3 (100)	0 (0)	1 (77)	0 (0)
Govt. Non Formal Training Centre	0 (0)	3 (100)	0 (0)	1 (13)	1 (10)
Private Non Formal Training Centre	0 (0)	3 (100)	0 (0)	1 (77)	0 (0)
Govt. School For Disabled	0 (0)	3 (100)	0 (0)	1 (13)	1 (10)
Private School For Disabled	0 (0)	3 (100)	0 (0)	0 (0)	1 (77)
Government Others	0 (0)	3 (100)	0 (0)	0 (0)	1 (10)
Private Others	0 (0)	3 (100)	0 (0)	0 (0)	0 (0)

Note : Distance A : Less than 5 km; B : Between 5-10 km; C : 10+ km.; Source : Data Analysis is based on 2011 Census.

DISCLAIMER

The Terms of Use and Disclaimer of Datanet India Private Limited (hereinafter referred to as "Datanet") for use of this analysis report of **Belgaum Dakshin Assembly Constituency (Belgaum Dakshin Vidhan Sabha)** :-

1. **Assembly Factbook™** is a Registered Trade Mark owned by Datanet.
2. All the maps are sketched and graphical representation only and have not been drawn to the scale and also not to represent the actual geographical area or boundary of the unit.
3. The data for the aforesaid analysis is based on authentic sources and has been culled from the various publications of Census, CSO and NSSO for district and block level data, various central and state government departments, Central & State Elections Commissions and the concerned Returning Officers' releases, Electoral Rolls, Election results and allied publications, internal assessment, surveys, estimates and analysis. Therefore, certain adjustment of data at micro level may have been done to arrive closer to the macro data.
4. Data have been provided on an "As Is" and "As AVAILABLE" basis
5. The colours shown in the maps or diagram and charts of a particular party, alliance or AC are indicative and do not represent them.
6. This publication which includes maps, sheets, graphs and data would be the property under copyright of Datanet only. The user may use these for its internal study, analysis and research purposes. It's public display, re-selling or any commercial uses by the user are not allowed.
7. Datanet has taken due care and caution in compilation and processing of data and allied information, but does not guarantee the accuracy, adequacy or completeness of any information/analysis and will be not responsible for any errors or omissions or for the results obtained from the use of such information/analysis.
8. All the contents for the publication have been culled from various authentic sources and Datanet reasonably believes such sources to be reliable, but does not make any representations, express or implied as to the accuracy or fitness of use of such information. The information or contents of the information/analysis do not constitute advice and should not be relied upon in making (or refraining from making) any decision. Any reliance placed upon the information provided by Datanet is the sole responsibility and strictly at the user's risk.
9. In no event will Datanet be liable for any damages (including, without limitation, damages for loss of business projects, or loss of profits) arising in contract, tort or otherwise from the use of or inability to use any of its contents, or from any action taken (or refrained from being taken) as a result of using the analysis or any of its contents. Datanet its directors, owners, editors, officials, employees, distributor and agents or any associate will not be liable for any errors in the information contained or any consequences arising from the use of the contents of the provided information/analysis.
10. If any provision of these terms and conditions is held invalid or illegal or unenforceable for any reason by any court of competent jurisdiction, such provision shall be severed and the remainder of provisions of the terms and conditions shall continue in full force and effect as if the Term of Use had been executed with the invalid, illegal or unenforceable provision eliminated.
11. If there are any discrepancies in the information provided, please bring it to attention of Datanet for suitable rectification measures.

**Buy Online This Complete Book At
Datanet India eBooks Store**

www.indiastatpublications.com

or go directly at

**[http://www.indiastatpublications.com/
Assembly_factbook/Karnataka/Belgaum/ Belgaum_Dakshin](http://www.indiastatpublications.com/Assembly_factbook/Karnataka/Belgaum/Belgaum_Dakshin)**

 **indiastat**elections

ISBN : 978-93-87082-93-9



9 789387 082939