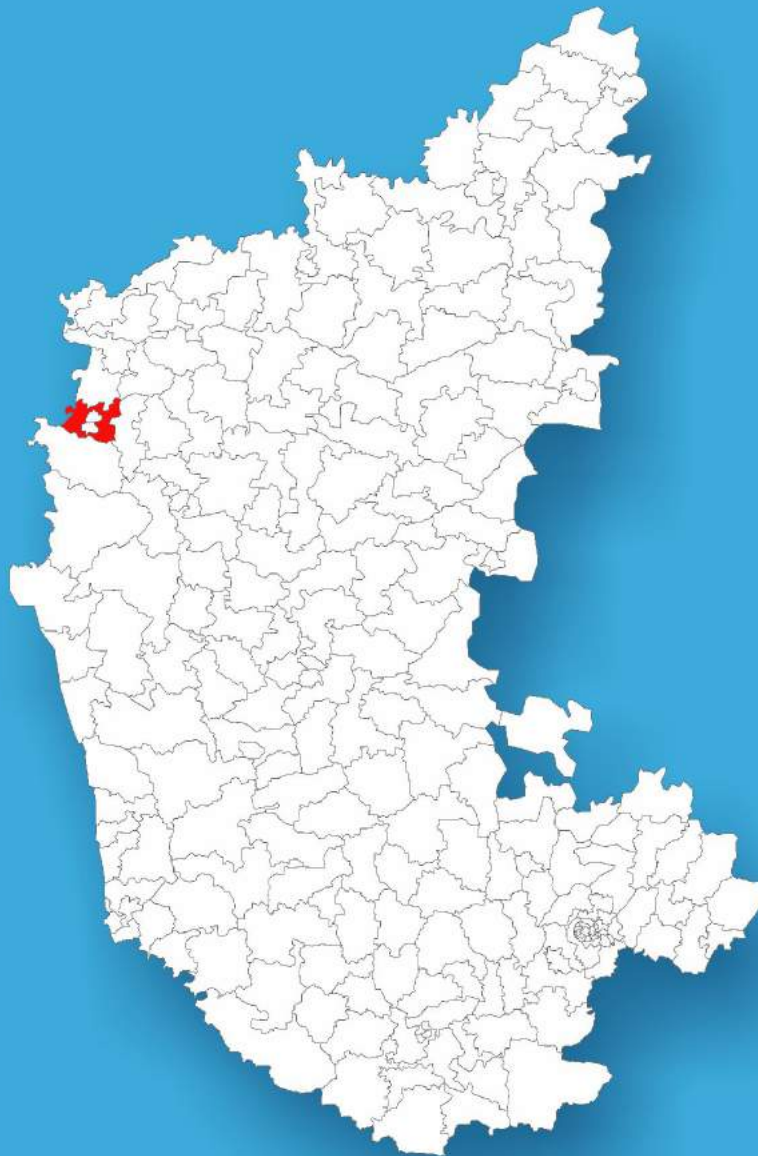




Karnataka

Assembly Factbook™

Belgaum Rural Assembly Constituency



Key Electoral Data of Belgaum Rural
Assembly Constituency (Vidhan Sabha)

Karnataka

Assembly Factbook™

Belgaum Rural Assembly Constituency



Belgaum Rural Vidhan Sabha

Editor & Director

Dr. R.K. Thukral

Research Editor

Dr. Shafeeq Rahman

**Compiled, Researched and Published by
Datanet India Pvt. Ltd.**

D-100, 1st Floor,

Okhla Industrial Area, Phase-I,
New Delhi- 110020.

Ph.: 91-11- 43580781-84

Email : support@indiastatpublications.com

Website : www.indiastatelections.com

Online Book Store :

www.indiastatpublications.com

Report No. : AFB/KA-013-0123

ISBN : 978-93-87082-94-6

First Edition : January, 2018

Sixth Updated Edition : January, 2023

Price : Rs. 11500/-

US\$ 310/-

© **Datanet India Pvt. Ltd.**

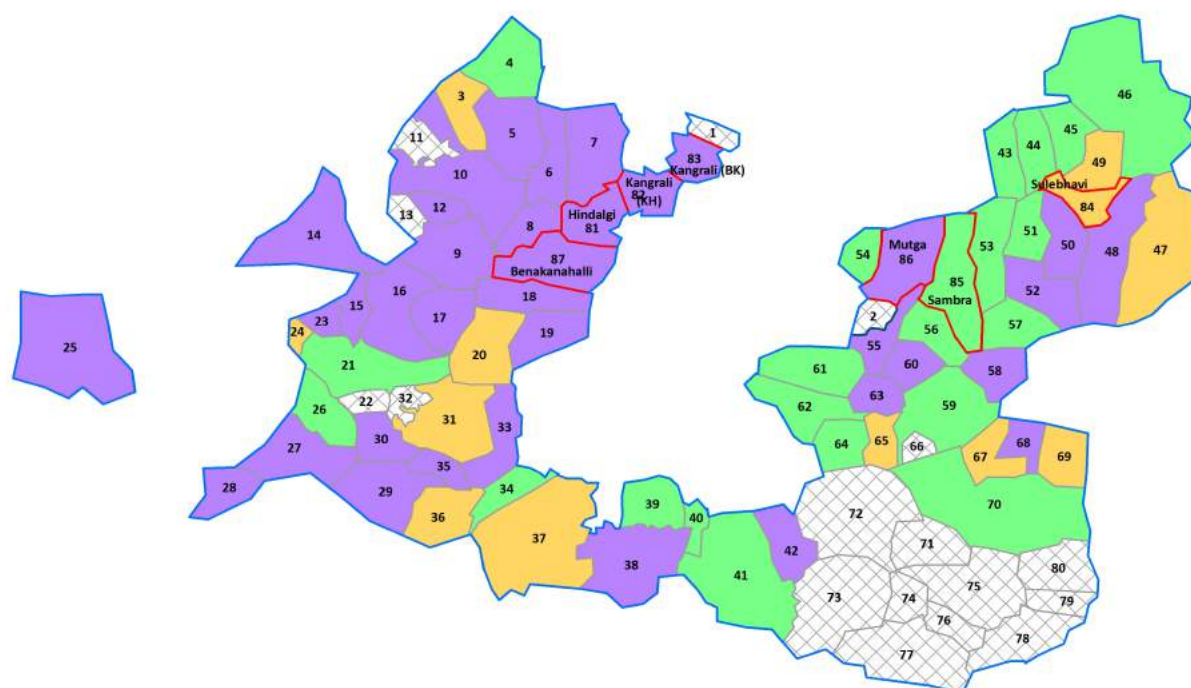
All rights reserved. No part of this book may be reproduced, stored in a retrieval system or transmitted in any form or by any means, mechanical photocopying, photographing, scanning, recording or otherwise without the prior written permission of the publisher. Please refer to Disclaimer at page no. 188 for the use of this publication.

Printed in India

No.	Particulars	Page No.
	Introduction	
1	Assembly Constituency - (Vidhan Sabha) at a Glance Features of Assembly as per Delimitation Commission of India (2008)	1-2
	Location and Political Maps	
2	Location Map Boundaries of Assembly Constituency - (Vidhan Sabha) in District Boundaries of Assembly Constituency under Parliamentary Constituency - (Lok Sabha) Town, Ward & Village-wise Winner Parties- 2019, 2018, 2014, 2013 and 2009	3-10
	Administrative Setup (2011)	
3	District Sub-district Towns Villages Inhabited Villages Uninhabited Villages Village Panchayat Intermediate Panchayat	11-15
	Demographics (2011)	
4	Population Households Rural/Urban Population Towns, Ward and Villages by Population Size Sex Ratio (Total & 0-6 Years) Religious Population Social Population Literacy Rate	16-18
	Electoral Features	
5	Important Dates of Last Elections Held Electors by Gender Service Electors Voters Voters Turnout Polling Stations & Average Number of Electors per Polling Station Electors by Age Group Present Elected Representatives	19-24
	Historical Summary Election Results	
6	Vote Share of Major Parties Winning Margin (Number & Percentage) Polarity of Parties Summary Result of Assembly Segment of Parliamentary Elections 2019, 2014, 2009 Summary Result of Assembly Elections 2018, 2013 and 2008	25-35
	Polling Station Level Election Results	
7	Name and Number of Polling Station 2019, 2018, 2014, 2013 and 2009 Polling Station-wise Electors, Voters & Voters Turnout 2019, 2018, 2014, 2013 and 2009 Polling Station wise Elections Results 2019, 2018, 2014, 2013 and 2009	36-168
	Share of Assembly Constituency	
8	Share of Assembly Constituency - (Vidhan Sabha) in State, District and Parliamentary Constituency - (Lok Sabha)	169
	Socio-Economic Amenities (2011)	
9	Access to Administrative Units Agricultural, Manufacturing and Industrial Commodities Demographic Indicators Education Health & Manpower Drinking Water Supply Sanitation Entertainment and Recreations Infrastructure Power Food Allocation Distribution and Marketing of Agriculture Commodities Infrastructure Transport and Road Infrastructure Communication Banking and Financial Services Land Use Irrigation Source	171-185
10	Abbreviation & Sources	186-187
11	Disclaimer	188

Location & Political Map

Town, Ward & Village-wise Winner Parties in Belgaum Rural
Assembly Constituency under State Assembly Election (AE)
(No. 13) - 2013



BJP (1T+11V) INC (1T+21V) IND (5T+31V) UV (2W+15V) Total AC Town (T) 7T Ward (W) 2W Village (V) 78V
 UV : Unspecified Village

Note : Ward boundaries are shown for visual presentations only and these are not showing the actual geographical locations.

Administrative Setup

List of Village Panchayat & Intermediate Panchayat (Block) Name - 2011

Village Name	Village Panchayat Name	Intermediate Panchayat Name
Ambewadi	Ambewadi	Belgaum
Ankalagi (Badalankalagi)	Ankalagi (Badalankalagi)	Belgaum
Aralikatti	Aralikatti	Belgaum
Attiwad	Bekkinakeri	Belgaum
Bachi	Turamari	Belgaum
Badas (Inam)	Belvatti	Belgaum
Badas (K.H)	Badas (K.H)	Belgaum
Bagewadi	Bagewadi	Belgaum
Bahadarwadi	Kiniye	Belgaum
Baknur	Belvatti	Belgaum
Balekundri (B.K)	Balekundri (B.K)	Belgaum
Balekundri (K.H)	Balekundri (K.H)	Belgaum
Basarikatti	Mastamardi	Belgaum
Bassapur	Aralikatti	Belgaum
Bastawad	Bastawad	Belgaum
Basurte	Uchagaon	Belgaum
Bekkinakeri	Bekkinakeri	Belgaum
Belgundi	Belgundi	Belgaum
Belvatti	Belvatti	Belgaum
Bhendigeri	Bhendigeri	Belgaum
Bijagarni	Bijagarni	Belgaum
Bokanur	Belgundi	Belgaum
Chandanhosur	Tarihal	Belgaum
Chandur	Sulebhavi	Belgaum
Desur	Desur	Belgaum
Dhamne S.Bailur	Belvatti	Belgaum
Gajapati	Badas (K.H)	Belgaum
Gojage	Ambewadi	Belgaum
Halaga	Halaga	Belgaum

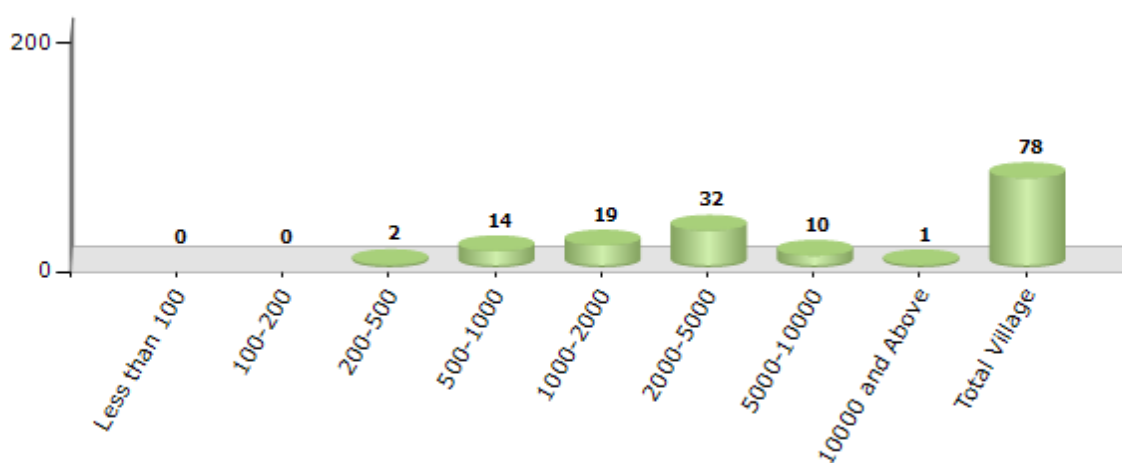
Contd....

Demographic

Number of Villages by Population Size - 2011

Less than 100	100-200	200-500	500-1000	1000-2000	2000-5000	5000-10000	10000 and Above	Total Village
0	0	2	14	19	32	10	1	78

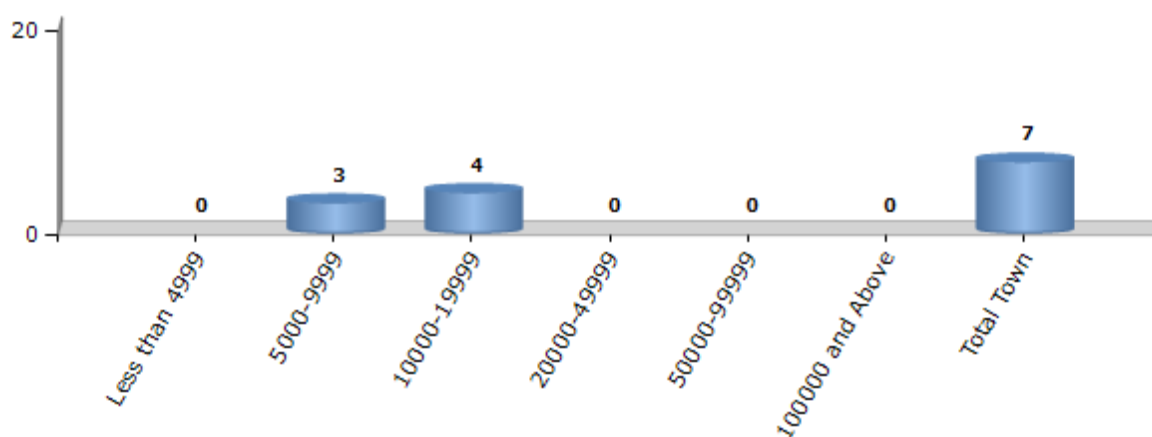
Number of Villages by Population Size - 2011



Number of Towns by Population Size - 2011

Less than 4999	5000-9999	10000-19999	20000-49999	50000-99999	100000 and Above	Total Town
0	3	4	0	0	0	7

Number of Towns by Population Size - 2011



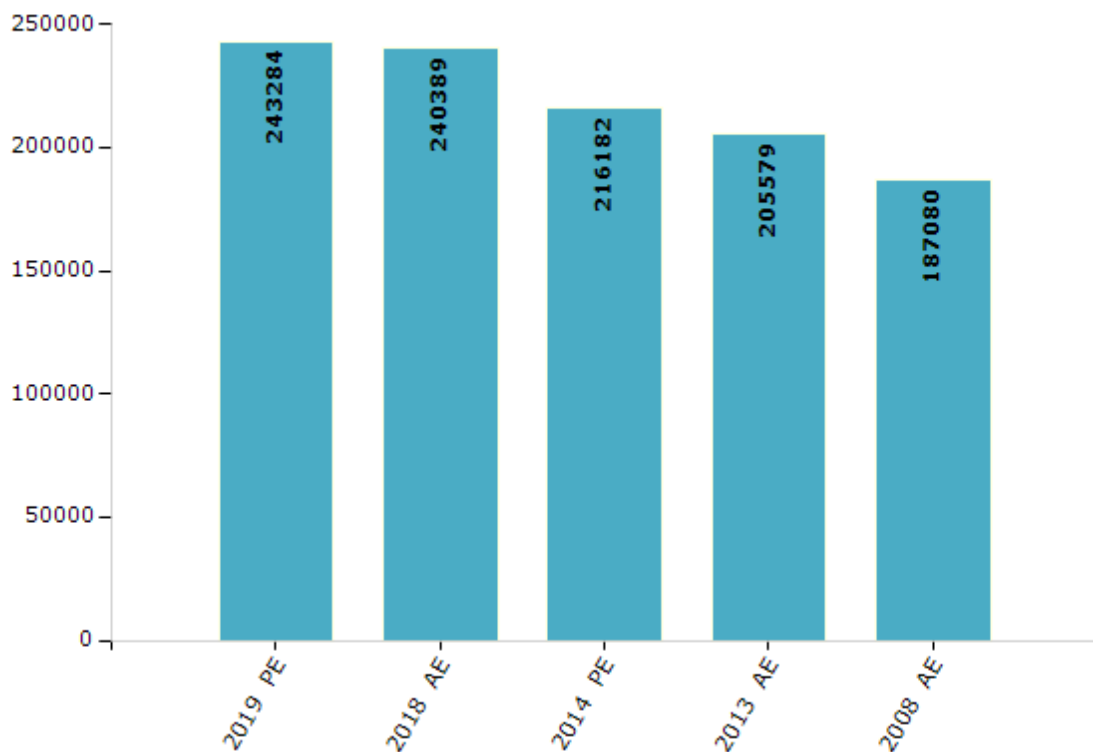
Electoral Features

Electors by Male & Female

Year	Male	Female	Others	Total
2019 PE	124420	118860	4	243284
2018 AE	122945	117442	2	240389
2014 PE	110992	105126	64	216182
2013 AE	105085	100483	11	205579
2009 PE	-	-	-	-
2008 AE	93729	93351	-	187080
2004 PE	-	-	-	-
2004 AE	-	-	-	-
1999 PE	-	-	-	-
1999 AE	-	-	-	-

Year	Male	Female	Others	Total
1994 AE	-	-	-	-
1989 AE	-	-	-	-
1985 AE	-	-	-	-
1983 AE	-	-	-	-
1978 AE	-	-	-	-
1972 AE	-	-	-	-
1967 AE	-	-	-	-
1962 AE	-	-	-	-
1957 AE	-	-	-	-

Number of Electors

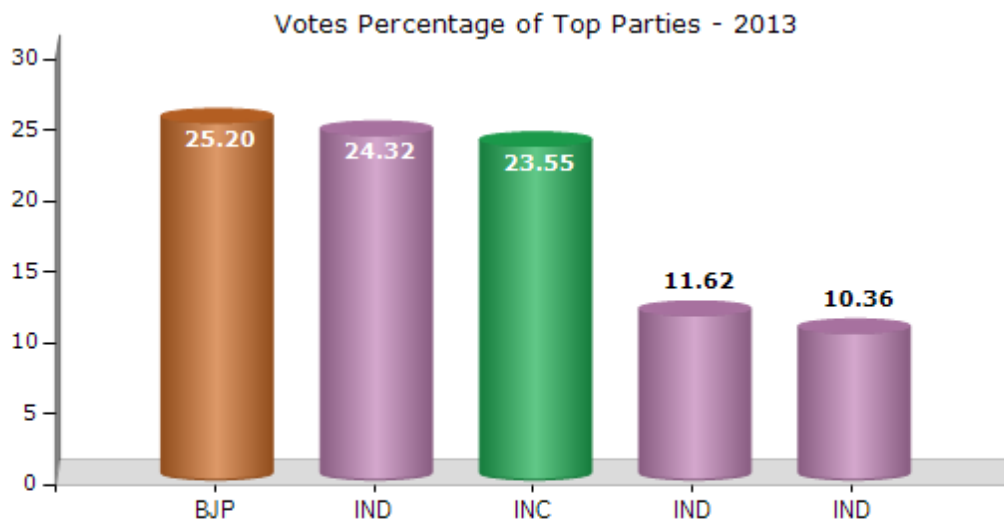


Note : AE : Assembly Election, PE : Assembly Segment of Parliamentary Election

Historical Summary Election Results

Summary Result of Assembly Election - 2013

Candidate Name	Party	Votes	Votes %
Sanjay B Patil	BJP	38322	25.2
Kinekar Manohar Kallappa	IND	36987	24.32
Lakshmi Ravindra Hebbalkar	INC	35811	23.55
Anandswamy Gaddadevarmath	IND	17670	11.62
Shivaji Kedari Suntakar	IND	15759	10.36
Sunanda L Patil	KJP	2290	1.51
Ashok B Govekar	JD(S)	1837	1.21
Balasaheb Bhimappa Sattigeri	IND	1023	0.67
Malpe Narasinh Vankatesh Bhat	IND	697	0.46
Balachandra Ramachandra Chavan	BSRCP	637	0.42
Jayashree D Khanapur	IND	597	0.39
Sidagoud Kalagoud Modagi	JD(U)	429	0.28



Polling Station Level Election Results

Number and Name of Polling Stations (PS) (2018)

Number of Polling Stations	Name of Polling Stations	Number of Polling Stations	Name of Polling Stations
1	Govt. Higher Primary Marathi School Left Wing Attiwad	22	Swami Vivekanand Girls School Uchagaon
2	Govt. Higher Primary Marathi School Attiwad	23	Swami Vivekanand Girls School Left Wing Uchagaon
3	Govt. Higher Primary Marathi School Left Wing Bekkinkeri	24	Govt. Higher Primary Marathi School Right Side Kangrali BK
4	Govt. Higher Primary Marathi School Right Wing Bekkinkeri	25	Govt. Higher Primary Marathi School Right Side Room Kangrali BK
5	Govt. Higher Primary Marathi School Left Side Bekkinakeri	26	Govt. Higher Primary Marathi School Left Side Kangrali BK
6	Govt. Marathi Higher Primary School Basurte	27	Govt. Higher Primary Marathi School Left Side Room Kangrali BK
7	Govt. Marathi Higher Primary School Konewadi	28	Govt. Kannada Higher Primary School Room No. 7 Kangrali BK
8	Govt. Higher Primary Marathi School Right Wing Gojage	29	Govt. Kannada Higher Primary School Room No. 8 Kangrali BK
9	Govt. Higher Primary Marathi School Left Wing Gojage	30	Govt. Kannada Higher Primary School Right Side Front Room Kangrali BK
10	Govt. Higher Primary Marathi School Right Side Ambewadi	31	Govt. Kannada Higher Primary School Left Side Kangrali BK
11	Govt. Higher Primary Marathi School Left Wing Room No. 12 Ambewadi	32	Govt. Higher Primary Kannada School Centre Side Room Kangrali BK
12	Govt. Higher Primary Marathi School Left Side Room No. 13 Ambewadi	33	Govt. Higher Primary Kannada School West Wing Centre Side Room Kangrali BK
13	Govt. Higher Primary Marathi School Left Side Room Ambewadi	34	Govt. Higher Kannada School Left Wing Room Kangrali BK
14	Govt. Higher Primary Marathi School Right Side Room No. 6 Mannur	35	Govt. High Kannada School Center Room Kangrali BK
15	Govt. Higher Primary Marathi School Right Side Room No. 4 Mannur	36	Govt. Higher Kannada School Rightt Wing Room Kangrali BK
16	Govt. Higher Primary Marathi School Left Side Mannur	37	Govt. Adarsh Marathi Boys School Old Building Right Side Kangrali KH
17	Govt. Higher Primary Marathi School Left Side Mannur	38	Govt. Adarsh Marathi Boys School North Side Room Kangrali KH
18	Shri. Malekarni High Right Side School Uchagaon	39	Govt. Adarsh Marathi Boys School North Side Room Kangrali KH
19	Shri. Malekarni High Left Side School Uchagaon	40	Govt. Adarsh Marathi Boys School New Building Right Side Kangrali KH
20	Govt. Urdu Higher Primary School Uchagaon	41	Govt. Adarsh Marathi Boys School New Building Left Side Kangrali KH
21	Anganwadi School Room No. 1, Kacheri Galli, Uchagaon	42	Govt. Adarsh Marathi Boys School New Building Middle Wing Kangrali KH

Contd....

Polling Station Level Election Results

Polling Station-wise Votes Secured by Overall Top Five Parties in Belgaum Rural Assembly in Assembly Election (AE) under Belgaum Parliamentary Constituency in Karnataka (2018)

Number of Polling Station	Winner - Laxmi R Hebbalkar (INC)	Runner-up - Sanjay B Patil (BJP)	3rd - Kinekar Manohar Kallappa (IND)	4th - Patil Shivanagouda S (JD(S))	5th - Mohan Yallappa More (IND)	NOTA	Other	Total Votes Secured
36	572	148	5	30	0	11	5	771
37	291	164	319	3	8	15	45	845
38	314	135	337	4	2	4	31	827
39	229	241	225	4	3	6	22	730
40	237	208	133	5	0	8	23	614
41	205	185	105	3	0	3	15	516
42	213	153	151	5	0	2	20	544
43	165	102	44	5	0	3	10	329
44	174	230	80	8	0	3	9	504
45	156	259	84	5	3	8	16	531
46	165	322	48	9	1	7	15	567
47	179	279	60	9	1	3	20	551
48	234	178	5	13	0	7	8	445
48A	305	191	9	6	0	6	4	521
49	330	201	321	8	0	3	24	887
50	178	143	215	0	2	2	5	545
51	116	165	86	4	0	4	8	383
52	191	162	207	0	3	12	11	586
53	235	216	93	7	0	5	7	563
54	182	228	86	2	2	4	12	516
55	154	143	62	3	2	2	6	372
56	327	233	110	7	3	5	8	693
57	137	180	84	1	0	7	9	418
58	150	221	36	3	1	1	10	422
59	169	105	19	2	18	3	12	328
60	166	204	29	10	10	7	8	434
61	115	150	32	0	5	0	14	316
62	242	204	55	7	10	8	11	537
63	119	272	43	1	0	6	11	452
64	118	196	137	2	2	3	22	480
65	125	183	57	7	1	9	13	395
66	192	307	99	4	1	9	30	642
67	139	188	91	6	0	6	7	437
68	141	148	71	0	0	7	8	375
69	177	62	342	5	1	6	29	622

Contd....

Polling Station Level Election Results

Winner, Runner-up and 3rd Party Position & Winning Margin According to Polling Stations in Belgaum Rural Assembly in Assembly Election (AE) under Belgaum Parliamentary Constituency in Karnataka (2018)

Polling Station Number	Winner Party	Winner Votes (%)	Runner-up Party	Runner-up Votes (%)	Winning Margin Votes (%)	Third Party	Third Party Votes (%)	Other Votes (%)
70	INC	311 (48.67)	IND (KMK)	214 (33.49)	97 (15.18)	BJP	88 (13.77)	26 (4.07)
71	INC	194 (44.29)	IND (KMK)	181 (41.32)	13 (2.97)	BJP	38 (8.68)	25 (5.71)
72	INC	268 (51.24)	IND (KMK)	169 (32.31)	99 (18.93)	BJP	63 (12.05)	23 (4.4)
73	INC	321 (56.32)	IND (KMK)	112 (19.65)	209 (36.67)	BJP	109 (19.12)	28 (4.91)
74	INC	448 (57.81)	IND (KMK)	202 (26.06)	246 (31.75)	BJP	89 (11.48)	36 (4.65)
75	INC	369 (75.15)	IND (KMK)	48 (9.78)	321 (65.37)	BJP	43 (8.76)	31 (6.31)
76	INC	475 (64.36)	BJP	120 (16.26)	355 (48.1)	IND (KMK)	107 (14.5)	36 (4.88)
77	INC	338 (55.23)	IND (KMK)	218 (35.62)	120 (19.61)	BJP	24 (3.92)	32 (5.23)
78	IND (KMK)	293 (42.28)	INC	276 (39.83)	17 (2.45)	BJP	88 (12.7)	36 (5.19)
79	INC	297 (51.03)	IND (KMK)	155 (26.63)	142 (24.4)	BJP	105 (18.04)	25 (4.3)
80	INC	298 (51.38)	IND (KMK)	177 (30.52)	121 (20.86)	BJP	76 (13.1)	29 (5)
81	INC	510 (83.06)	BJP	65 (10.59)	445 (72.47)	IND (KMK)	16 (2.61)	23 (3.75)
82	INC	384 (80.17)	BJP	48 (10.02)	336 (70.15)	IND (KMK)	22 (4.59)	25 (5.22)
83	BJP	224 (32.99)	INC	203 (29.9)	21 (3.09)	IND (KMK)	132 (19.44)	120 (17.67)
84	INC	332 (62.41)	BJP	127 (23.87)	205 (38.54)	IND (KMK)	37 (6.95)	36 (6.77)
85	INC	421 (59.8)	BJP	187 (26.56)	234 (33.24)	IND (KMK)	59 (8.38)	37 (5.26)
86	BJP	297 (43.74)	INC	285 (41.97)	12 (1.77)	IND (KMK)	65 (9.57)	32 (4.71)
87	BJP	279 (50.64)	INC	206 (37.39)	73 (13.25)	IND (KMK)	49 (8.89)	17 (3.09)
88	INC	434 (45.83)	IND (KMK)	240 (25.34)	194 (20.49)	BJP	228 (24.08)	45 (4.75)
89	IND (KMK)	363 (40.51)	INC	348 (38.84)	15 (1.67)	BJP	138 (15.4)	47 (5.25)
90	INC	470 (49.79)	IND (KMK)	346 (36.65)	124 (13.14)	BJP	101 (10.7)	27 (2.86)
91	INC	466 (60.13)	BJP	173 (22.32)	293 (37.81)	IND (KMK)	112 (14.45)	24 (3.1)
92	INC	439 (56.94)	BJP	163 (21.14)	276 (35.8)	IND (KMK)	108 (14.01)	61 (7.91)
93	IND (KMK)	377 (50.88)	INC	163 (22)	214 (28.88)	BJP	139 (18.76)	62 (8.37)
94	INC	496 (49.55)	IND (KMK)	293 (29.27)	203 (20.28)	BJP	137 (13.69)	75 (7.49)
95	INC	441 (51.28)	BJP	224 (26.05)	217 (25.23)	IND (KMK)	145 (16.86)	50 (5.81)
96	INC	277 (52.56)	BJP	121 (22.96)	156 (29.6)	IND (KMK)	102 (19.35)	27 (5.12)
97	INC	334 (58.6)	BJP	112 (19.65)	222 (38.95)	IND (KMK)	101 (17.72)	23 (4.04)
98	INC	435 (50.64)	IND (KMK)	209 (24.33)	226 (26.31)	BJP	184 (21.42)	31 (3.61)
99	INC	604 (76.36)	BJP	91 (11.5)	513 (64.86)	IND (KMK)	74 (9.36)	22 (2.78)
100	INC	428 (59.61)	BJP	133 (18.52)	295 (41.09)	IND (KMK)	124 (17.27)	33 (4.6)
101	INC	298 (50.59)	BJP	136 (23.09)	162 (27.5)	IND (KMK)	116 (19.69)	39 (6.62)
102	INC	360 (66.79)	IND (KMK)	102 (18.92)	258 (47.87)	BJP	53 (9.83)	24 (4.45)
103	INC	355 (44.04)	BJP	235 (29.16)	120 (14.88)	IND (KMK)	173 (21.46)	43 (5.33)
104	INC	178 (56.33)	BJP	87 (27.53)	91 (28.8)	IND (KMK)	29 (9.18)	22 (6.96)

Contd....

Socio-Economic Amenities - Rural

Access to Education Facilities

Particulars	Number of Village (% of Population)				
	Available	Not Available	If Not Available (Distance of Nearest Facility)		
			A	B	C
Govt. Primary School	78 (100)	0 (0)	0 (0)	0 (0)	0 (0)
Private Primary School	10 (24)	68 (76)	0 (0)	0 (0)	0 (0)
Govt. Middle School	71 (95)	7 (5)	2 (1)	2 (0)	0 (0)
Private Middle School	13 (28)	65 (72)	0 (0)	0 (0)	0 (0)
Govt. Secondary School	27 (49)	51 (51)	20 (17)	11 (10)	4 (2)
Private Secondary School	17 (31)	61 (69)	3 (2)	0 (0)	0 (0)
Govt. Senior Secondary School	5 (14)	73 (86)	6 (6)	25 (35)	32 (34)
Private Senior Secondary School	2 (8)	76 (92)	5 (6)	5 (5)	0 (0)
Govt. Arts and Science Degree College	0 (0)	78 (100)	4 (7)	16 (22)	56 (69)
Private Arts and Science Degree College	0 (0)	78 (100)	0 (0)	1 (1)	1 (0)
Govt. Engineering College	0 (0)	78 (100)	0 (0)	0 (0)	0 (0)
Private Engineering College	0 (0)	78 (100)	3 (6)	9 (14)	66 (80)
Govt. Medicine College	0 (0)	78 (100)	18 (26)	7 (15)	53 (59)
Private Medicine College	0 (0)	78 (100)	0 (0)	0 (0)	0 (0)
Govt. Management Institute	1 (1)	77 (99)	0 (0)	0 (0)	0 (0)
Private Management Institute	0 (0)	78 (100)	3 (6)	6 (9)	68 (84)
Govt. Polytechnic	0 (0)	78 (100)	3 (6)	7 (10)	68 (84)
Private Polytechnic	0 (0)	78 (100)	0 (0)	0 (0)	0 (0)
Govt. Vocational Training School/ITI	0 (0)	78 (100)	6 (10)	18 (22)	53 (62)
Private Vocational Training School/ITI	1 (6)	77 (94)	0 (0)	0 (0)	0 (0)
Govt. Non Formal Training Centre	0 (0)	78 (100)	3 (6)	10 (15)	62 (76)
Private Non Formal Training Centre	0 (0)	78 (100)	0 (0)	3 (4)	0 (0)
Govt. School For Disabled	0 (0)	78 (100)	0 (0)	15 (24)	62 (74)
Private School For Disabled	0 (0)	78 (100)	0 (0)	1 (1)	0 (0)
Government Others	0 (0)	78 (100)	0 (0)	5 (9)	41 (50)
Private Others	0 (0)	78 (100)	0 (0)	0 (0)	0 (0)

Note : Distance A : Less than 5 km; B : Between 5-10 km; C : 10+ km.; Source : Data Analysis is based on 2011 Census.

DISCLAIMER

The Terms of Use and Disclaimer of Datanet India Private Limited (hereinafter referred to as "Datanet") for use of this analysis report of **Belgaum Rural Assembly Constituency (Belgaum Rural Vidhan Sabha)** :-

1. **Assembly Factbook™** is a Registered Trade Mark owned by Datanet.
2. All the maps are sketched and graphical representation only and have not been drawn to the scale and also not to represent the actual geographical area or boundary of the unit.
3. The data for the aforesaid analysis is based on authentic sources and has been culled from the various publications of Census, CSO and NSSO for district and block level data, various central and state government departments, Central & State Elections Commissions and the concerned Returning Officers' releases, Electoral Rolls, Election results and allied publications, internal assessment, surveys, estimates and analysis. Therefore, certain adjustment of data at micro level may have been done to arrive closer to the macro data.
4. Data have been provided on an "As Is" and "As AVAILABLE" basis
5. The colours shown in the maps or diagram and charts of a particular party, alliance or AC are indicative and do not represent them.
6. This publication which includes maps, sheets, graphs and data would be the property under copyright of Datanet only. The user may use these for its internal study, analysis and research purposes. It's public display, re-selling or any commercial uses by the user are not allowed.
7. Datanet has taken due care and caution in compilation and processing of data and allied information, but does not guarantee the accuracy, adequacy or completeness of any information/analysis and will be not responsible for any errors or omissions or for the results obtained from the use of such information/analysis.
8. All the contents for the publication have been culled from various authentic sources and Datanet reasonably believes such sources to be reliable, but does not make any representations, express or implied as to the accuracy or fitness of use of such information. The information or contents of the information/analysis do not constitute advice and should not be relied upon in making (or refraining from making) any decision. Any reliance placed upon the information provided by Datanet is the sole responsibility and strictly at the user's risk.
9. In no event will Datanet be liable for any damages (including, without limitation, damages for loss of business projects, or loss of profits) arising in contract, tort or otherwise from the use of or inability to use any of its contents, or from any action taken (or refrained from being taken) as a result of using the analysis or any of its contents. Datanet its directors, owners, editors, officials, employees, distributor and agents or any associate will not be liable for any errors in the information contained or any consequences arising from the use of the contents of the provided information/analysis.
10. If any provision of these terms and conditions is held invalid or illegal or unenforceable for any reason by any court of competent jurisdiction, such provision shall be severed and the remainder of provisions of the terms and conditions shall continue in full force and effect as if the Term of Use had been executed with the invalid, illegal or unenforceable provision eliminated.
11. If there are any discrepancies in the information provided, please bring it to attention of Datanet for suitable rectification measures.

**Buy Online This Complete Book At
Datanet India eBooks Store**

www.indiastatpublications.com

or go directly at

**[http://www.indiastatpublications.com/
Assembly_factbook/Karnataka/Belgaum/ Belgaum_Rural](http://www.indiastatpublications.com/Assembly_factbook/Karnataka/Belgaum/Belgaum_Rural)**

 **indiastat**elections

ISBN : 978-93-87082-94-6



9 789387 082946