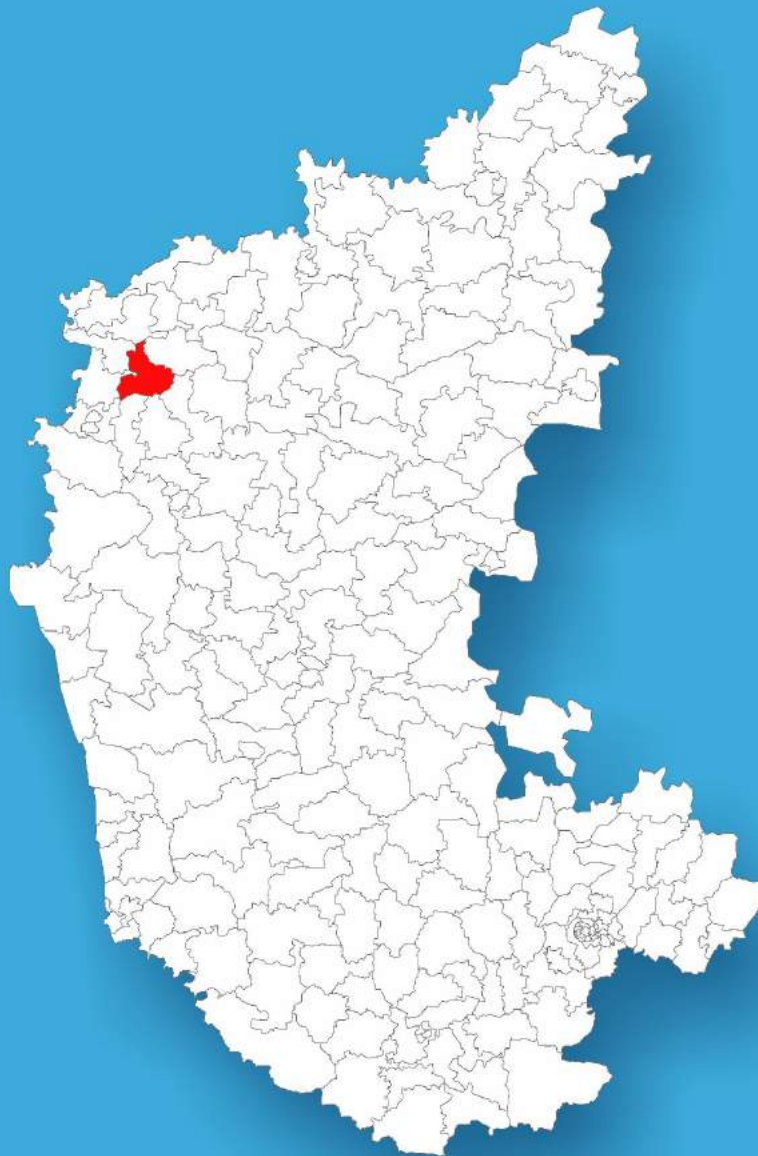




Karnataka

# Assembly Factbook™

Gokak Assembly Constituency



Key Electoral Data of Gokak  
Assembly Constituency (Vidhan Sabha)

Karnataka

# **Assembly Factbook™**

Gokak Assembly Constituency



Gokak Vidhan Sabha

**Editor & Director**

Dr. R.K. Thukral

**Research Editor**

Dr. Shafeeq Rahman

**Compiled, Researched and Published by  
Datanet India Pvt. Ltd.**

D-100, 1st Floor,

Okhla Industrial Area, Phase-I,  
New Delhi- 110020.

Ph.: 91-11- 43580781-84

Email : support@indiastatpublications.com

Website : www.indiastatelections.com

**Online Book Store :**

www.indiastatpublications.com

**Report No. :** AFB/KA-009-0123

**ISBN :** 978-93-87130-34-0

**First Edition :** January, 2018

**Sixth Updated Edition :** January, 2023

**Price :** Rs. 11500/-

US\$ 310/-

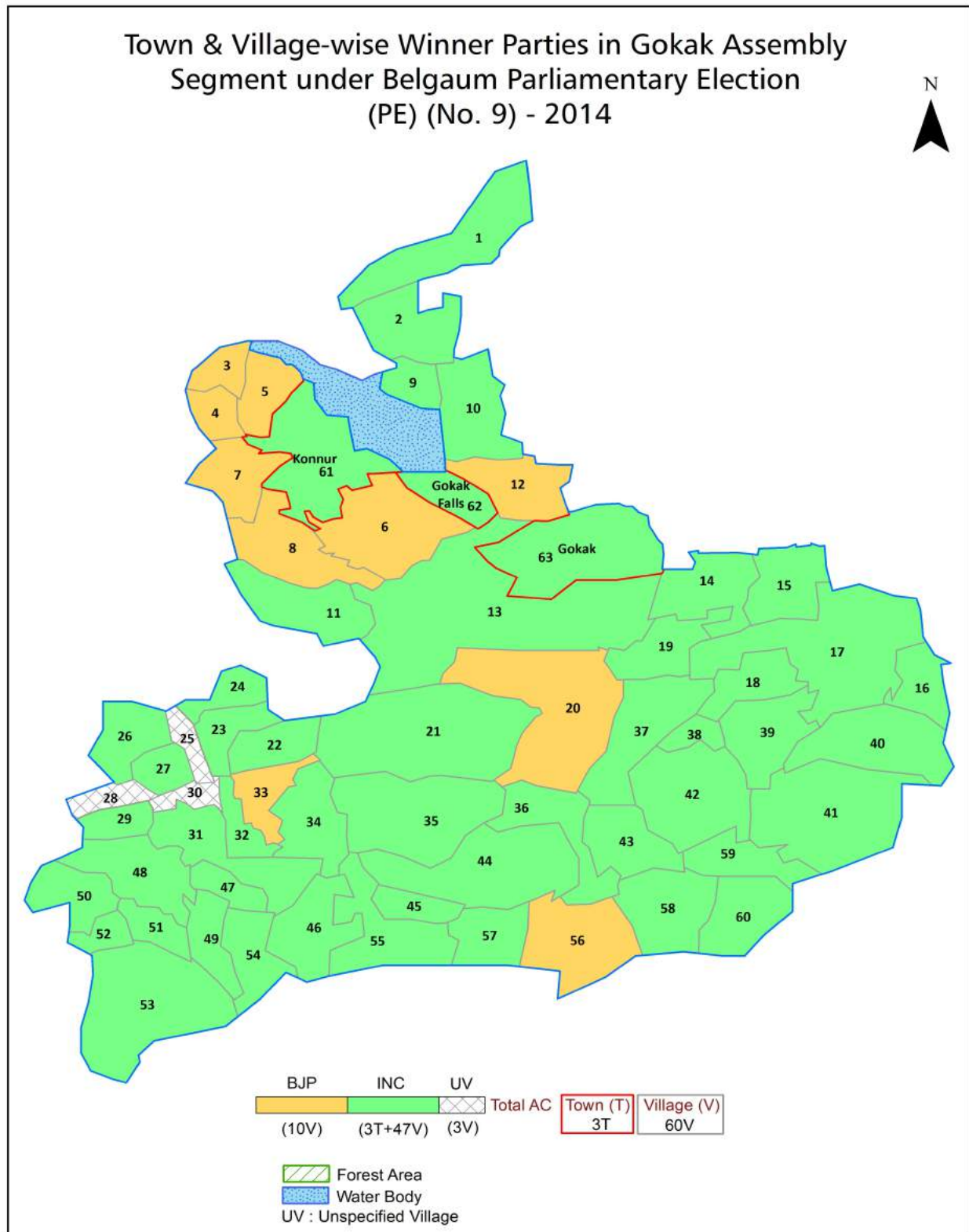
© **Datanet India Pvt. Ltd.**

All rights reserved. No part of this book may be reproduced, stored in a retrieval system or transmitted in any form or by any means, mechanical photocopying, photographing, scanning, recording or otherwise without the prior written permission of the publisher. Please refer to Disclaimer at page no. 192 for the use of this publication.

Printed in India

No.	Particulars	Page No.
	<b>Introduction</b>	
1	Assembly Constituency - (Vidhan Sabha) at a Glance   Features of Assembly as per Delimitation Commission of India (2008)	1-2
	<b>Location and Political Maps</b>	
2	Location Map   Boundaries of Assembly Constituency - (Vidhan Sabha) in District   Boundaries of Assembly Constituency under Parliamentary Constituency - (Lok Sabha)   Town & Village-wise Winner Parties- 2019, 2018, 2014, 2013 and 2009	3-10
	<b>Administrative Setup (2011)</b>	
3	District   Sub-district   Towns   Villages   Inhabited Villages   Uninhabited Villages   Village Panchayat   Intermediate Panchayat	11-14
	<b>Demographics (2011)</b>	
4	Population   Households   Rural/Urban Population   Towns and Villages by Population Size   Sex Ratio (Total & 0-6 Years)   Religious Population   Social Population   Literacy Rate	15-16
	<b>Electoral Features</b>	
5	Important Dates of Last Elections Held   Electors by Gender   Service Electors   Voters   Voters Turnout   Polling Stations & Average Number of Electors per Polling Station   Electors by Age Group   Present Elected Representatives	17-22
	<b>Historical Summary Election Results</b>	
6	Vote Share of Major Parties   Winning Margin (Number & Percentage)   Polarity of Parties   Summary Result of Assembly Segment of Parliamentary Elections 2019, 2014, 2009, 2004, 1999   Summary Result of Assembly Elections 2018, 2013, 2008, 2004, 1999, 1994, 1989, 1985, 1983, 1978, 1972 and 1967	23-44
	<b>Polling Station Level Election Results</b>	
7	Name and Number of Polling Station 2019, 2018, 2014, 2013 and 2009   Polling Station-wise Electors, Voters & Voters Turnout 2019, 2018, 2014, 2013 and 2009   Polling Station wise Elections Results 2019, 2018, 2014, 2013 and 2009	45-172
	<b>Share of Assembly Constituency</b>	
8	Share of Assembly Constituency - (Vidhan Sabha) in State, District and Parliamentary Constituency - (Lok Sabha)	173
	<b>Socio-Economic Amenities (2011)</b>	
9	Access to Administrative Units   Agricultural, Manufacturing and Industrial Commodities   Demographic Indicators   Education   Health & Manpower   Drinking Water Supply   Sanitation   Entertainment and Recreations Infrastructure   Power   Food Allocation Distribution and Marketing of Agriculture Commodities Infrastructure   Transport and Road Infrastructure   Communication   Banking and Financial Services   Land Use   Irrigation Source	175-189
10	<b>Abbreviation &amp; Sources</b>	190-191
11	<b>Disclaimer</b>	192

## Location & Political Map



## Administrative Setup

### List of Village Panchayat & Intermediate Panchayat (Block) Name - 2011

Village Name	Village Panchayat Name	Intermediate Panchayat Name
Ajjanakatti	Mamadapur	Gokak
Akkatangerahal	Akkatangerahal	Gokak
Ankalgi	Ankalgi	Gokak
Arabhavi-Dhavalatti	Akkatangerahal	Gokak
Benachinamaradi	Maladinni	Gokak
Benachinamardi	Benachinamardi	Gokak
Budihaal	Suladhal	Gokak
Chikkanandi	Herenandi	Gokak
Devagoudanahatti	Khanagaon	Gokak
Dhasanatti	Kundargi	Gokak
Dhupadal	Dhupadal	Gokak
Dum Urabinahatti	Akkatangerahal	Gokak
Gaddiholi	Benachinamardi	Gokak
Ginimar Hosur	Khanagaon	Gokak
Godachinamalaki	Kundargi	Gokak
Gokak (Rural)	Kolavi	Gokak
Gujanal	Gujanal	Gokak
Hanamapur	Makkalageri	Gokak
Herenandi	Herenandi	Gokak
Hirehatti	Makkalageri	Gokak
Hulikatti	Kolavi	Gokak
Iranatti	Madawal	Gokak
Jamanal	Shiltibhavi	Gokak
Kaitanal	Tavag	Gokak
Kesappanatti	Khanagaon	Gokak
Khanagaon	Khanagaon	Gokak
Khanapur	Nandagaon	Gokak
Kolavi	Kolavi	Gokak
Konnur (Rural)	Konnur (Rural)	Gokak

Contd....

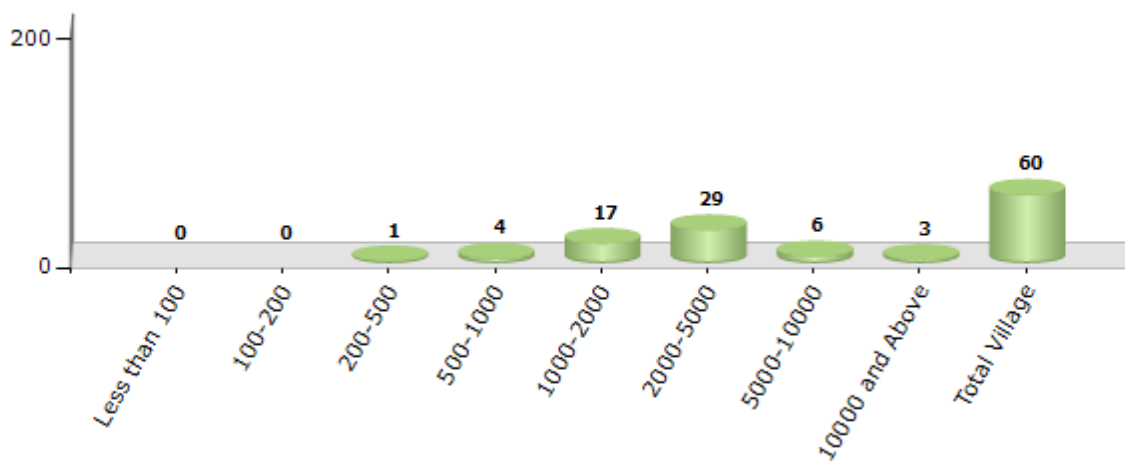


## Demographic

### Number of Villages by Population Size - 2011

Less than 100	100-200	200-500	500-1000	1000-2000	2000-5000	5000-10000	10000 and Above	Total Village
0	0	1	4	17	29	6	3	60

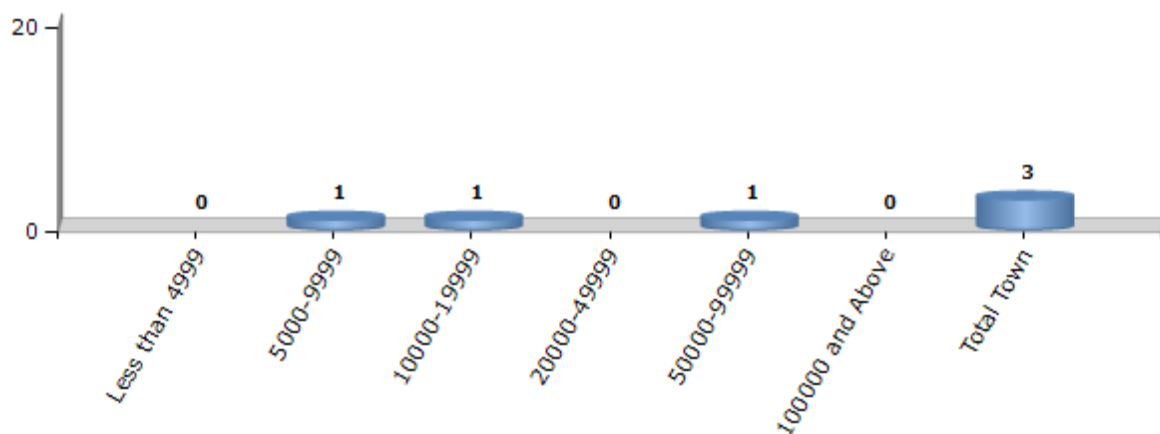
Number of Villages by Population Size - 2011



### Number of Towns by Population Size - 2011

Less than 4999	5000-9999	10000-19999	20000-49999	50000-99999	100000 and Above	Total Town
0	1	1	0	1	0	3

Number of Towns by Population Size - 2011



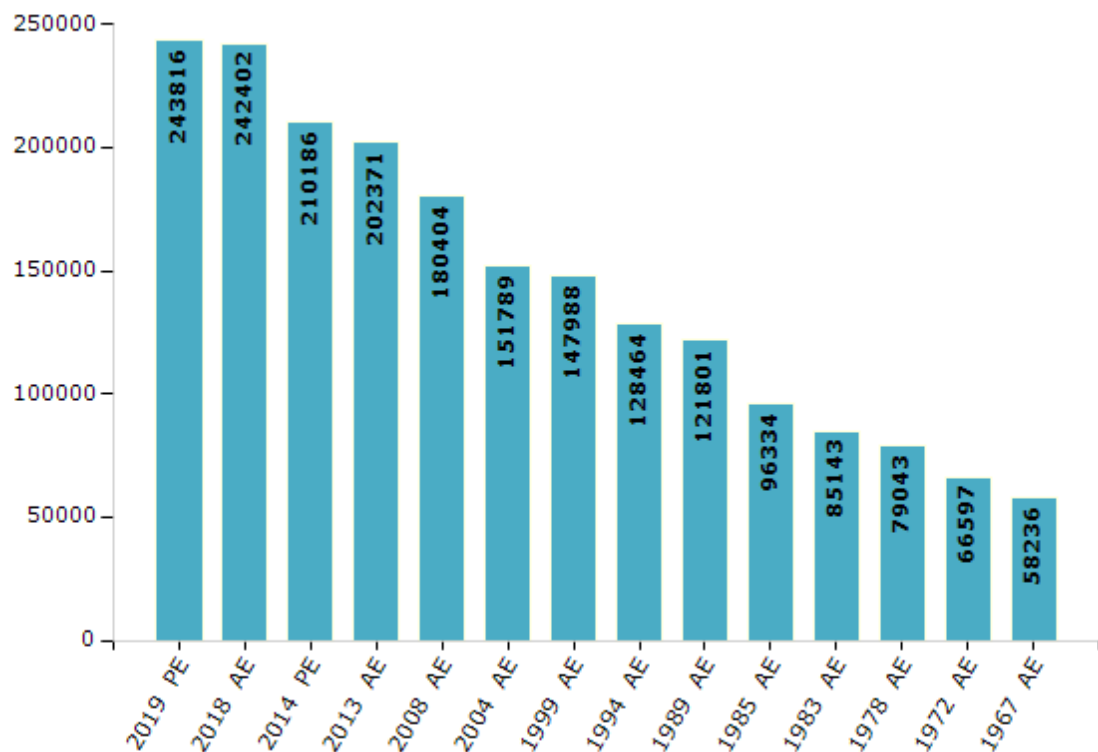
## Electoral Features

### Electors by Male & Female

Year	Male	Female	Others	Total
2019 PE	121407	122395	14	243816
2018 AE	120154	122232	16	242402
2014 PE	106408	103769	9	210186
2013 AE	102842	99529	0	202371
2009 PE	-	-	-	-
2008 AE	91183	89221	-	180404
2004 PE	-	-	-	-
2004 AE	76062	75727	-	151789
1999 PE	-	-	-	-
1999 AE	73621	74367	-	147988

Year	Male	Female	Others	Total
1994 AE	64574	63890	-	128464
1989 AE	61773	60028	-	121801
1985 AE	47950	48384	-	96334
1983 AE	42119	43024	-	85143
1978 AE	39240	39803	-	79043
1972 AE	33208	33389	-	66597
1967 AE	-	-	-	58236
1962 AE	-	-	-	-
1957 AE	-	-	-	-

Number of Electors



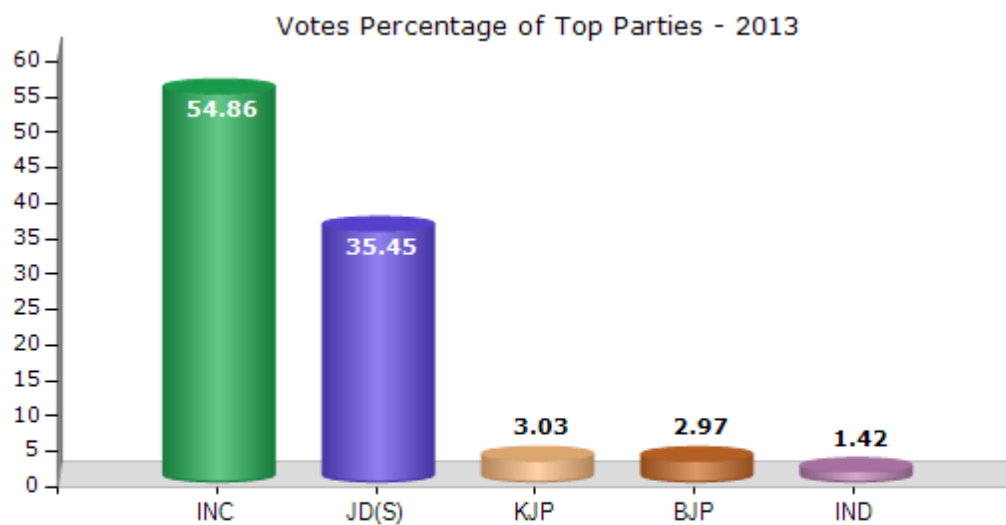
**Note :** AE : Assembly Election, PE : Assembly Segment of Parliamentary Election



## Historical Summary Election Results

### Summary Result of Assembly Election - 2013

Candidate Name	Party	Votes	Votes %
Jarkiholi Ramesh Laxmanrao	INC	79175	54.86
Ashok Ningayyaswami Pujari	JD(S)	51170	35.45
Umesh Adivappa Nirwani	KJP	4366	3.03
Vasudev Mahadevappa Savatikai	BJP	4293	2.97
Halappa Kallappa Vanagol	IND	2047	1.42
Bhimashi Jarkiholi	IND	1831	1.27
Bhimappa Siddappa Naik	IND	542	0.38
Basavanni Ningappa Kambar	BSRCP	457	0.32
Reshma Baburao Sambrekar	SJPA	446	0.31



## Polling Station Level Election Results

### Number and Name of Polling Stations (PS) (2018)

Number of Polling Stations	Name of Polling Stations	Number of Polling Stations	Name of Polling Stations
1	Shri Jagdguru Shivalingeshwar High School Right Wing Nandagaon	22	Govt. Kannada Higher Boys Primary School North Side Room No -3 Mallapur PG
2	Shri Jagdguru Shivlingeshwar High School Left Wing Nandagaon	23	Govt. Kannada Higher Boys Primary School North Side Room No -8 Mallapur PG
3	Govt. Kannada Boys School Middle Room No. 3 West Wing Mutnal	24	Govt. Kannada Boys Higher Primary School North Side Room No-1 Mallapur PG
4	Govt. Kannada Boys School Room No. 1 East Wing Mutnal	25	Govt. Kannada Boys Higher Primary School North Side Room No-3 Mallapur PG
5	Govt. Kannada Girls School R.C.C Prayer Room Nandagaon	26	Govt. Kannada Higher Primary School West Side Room No-1, New Building Mallapur PG
6	Govt. Kannada Higher Primary School, Prayer Room Nandagaon	27	Govt. Kannada Boys Higher Primary School West Side Anganwadi Room Mallapur PG
7	Govt. Kannada Higher Primary School Front Room Nandagaon	28	Gram Pachayat Office Mallapur PG
8	Govt. Kannada Higher Primary School East Wing Left Side Room Dhoopadal	29	Gram Pachayat Office Left Wing Old Building Mallapur PG
9	Govt. Kannada Higher Primary School East Wing Right Side Room Dhoopadal	30	Govt. Higher Urdu Primary School West Wing North Side Room No-2 Mallapur PG
10	Govt. Kannada Higher Primary School North Wing Dhoopadal	31	Govt. Higher Urdu Primary Boys School West Wing South Side Room No-1 Mallapur PG
11	Govt. Kannada Higher Primary School North Wing Room No. 3 Dhupadal	32	Govt. Urdu Primary School Left Wing Mallapur PG
12	Govt. Kannada Higher Primary School North Wing Room No. 1 Dhupadal	33	Govt. Higher Primary School Janata Plot New Building South Side Mallapur PG
13	Govt. Kannada Higher Primary School North Wing Room No. 4 Dhupadal	34	Govt. Higher Primary School Janata Plot West Wing South Side Room No-4 Mallapur PG
14	Sri Duradundeshwar Boys High School South Wing Dhoopadal (Ghataprabha)	35	Govt. Kannada Higher Primary School West Wing Room No. 1 Pamaldinni
15	Sri Duradundeshwar Boys High School East Wing Dhoopadal (Ghataprabha)	36	Govt. Higher Primary School Room No-1 Pamaldinni
16	Sri Duradundeshwar Boys High School North Wing Dhoopadal (Ghataprabha)	37	Govt. Higher Primary School East Wing Room No. 2 Pamaldinni
17	Shri Durdundeshwar Girls High School Right Room Dhupadal (Ghataprabha)	38	Govt. Higher Primary School East Wing Room No. 4 Pamaldinni
18	Sri Duradundeshwar Girls High School East Wing Dhoopadal (Ghataprabha)	39	Govt. Higher Primary School East Wing Room No. 3 Pamaldinni
19	Sri Duradundeshwar Girls High School West Wing Dhoopadal (Ghataprabha)	40	Govt. Higher Primary School East Wing Room No. 5 Pamaldinni
20	Govt. Kannada Higher Primary School South Wing Room No-3 Mallapur PG	41	Govt. High School South Side Room No. 1 Pamaldinni
21	Govt. Kannada Boys Higher Primary School South Wing Room No-7 Mallapur PG	42	Govt. High School South Side Room No. 3 Pamaldinni

Contd....

## Polling Station Level Election Results

### Polling Station-wise Votes Secured by Overall Top Five Parties in Gokak Assembly in Assembly Election (AE) under Belgaum Parliamentary Constituency in Karnataka (2018)

Number of Polling Station	Winner - Jarkiholi Ramesh Laxmanrao (INC)	Runner-up - Ashok Ningayyaswami Pujari (BJP)	3rd - Kareppa Lakkappa Talawar (JD(S))	4th - Paravin Jabbar Tambule (AIMEP)	5th - Shrinath Balappa Kaulagi (IND)	NOTA	Other	Total Votes Secured
36	454	258	5	9	3	9	5	743
37	377	341	8	6	2	7	4	745
38	123	214	1	8	1	12	8	367
39	295	381	6	3	3	15	8	711
40	193	187	8	7	3	5	6	409
41	171	334	2	2	0	2	3	514
42	147	270	5	6	4	8	8	448
43	293	330	4	14	4	13	20	678
44	406	396	5	9	2	7	8	833
45	303	298	0	4	3	10	5	623
46	349	180	5	9	2	8	7	560
47	316	147	0	2	1	4	27	497
48	291	192	2	1	2	2	3	493
49	539	173	2	8	1	10	8	741
50	296	264	2	4	4	4	8	582
51	226	207	4	4	1	2	4	448
52	389	480	10	10	9	16	14	928
53	272	266	5	3	7	6	7	566
54	101	125	0	3	0	0	0	229
55	309	491	1	10	6	15	23	855
56	746	132	5	11	4	4	3	905
57	508	254	3	7	4	6	1	783
58	570	56	1	1	8	3	4	643
59	362	553	3	17	5	13	6	959
60	159	211	0	3	2	1	3	379
61	230	451	4	5	3	13	7	713
62	222	480	1	3	3	17	5	731
63	386	407	6	3	2	15	4	823
64	474	291	9	11	3	10	8	806
65	483	197	14	3	5	11	7	720
66	382	106	3	1	11	1	5	509
67	437	219	4	8	4	10	9	691
68	247	151	3	6	2	3	5	417
69	353	295	7	10	9	6	14	694
70	301	133	3	3	10	3	0	453

Contd....

## Polling Station Level Election Results

**Winner, Runner-up and 3rd Party Position & Winning Margin According to Polling Stations in Gokak Assembly in Assembly Election (AE) under Belgaum Parliamentary Constituency in Karnataka (2018)**

Polling Station Number	Winner Party	Winner Votes (%)	Runner-up Party	Runner-up Votes (%)	Winning Margin Votes (%)	Third Party	Third Party Votes (%)	Other Votes (%)
71	BJP	336 (48.7)	INC	332 (48.12)	4 (0.58)	JD(S)	5 (0.72)	17 (2.46)
72	INC	294 (56.98)	BJP	215 (41.67)	79 (15.31)	JD(S)	3 (0.58)	4 (0.78)
73	INC	563 (55.52)	BJP	410 (40.43)	153 (15.09)	JD(S)	11 (1.08)	30 (2.96)
74	INC	506 (68.47)	BJP	202 (27.33)	304 (41.14)	JD(S)	8 (1.08)	23 (3.11)
75	INC	433 (81.85)	BJP	84 (15.88)	349 (65.97)	AIMEP	3 (0.57)	9 (1.7)
76	INC	572 (71.32)	BJP	205 (25.56)	367 (45.76)	AIMEP	12 (1.5)	13 (1.62)
77	INC	387 (59.81)	BJP	248 (38.33)	139 (21.48)	AIMEP	6 (0.93)	6 (0.93)
78	BJP	406 (48.8)	INC	398 (47.84)	8 (0.96)	JD(S)	8 (0.96)	20 (2.4)
79	INC	367 (51.98)	BJP	320 (45.33)	47 (6.65)	IND (SBK)	4 (0.57)	15 (2.12)
80	BJP	327 (65.66)	INC	161 (32.33)	166 (33.33)	AIMEP	3 (0.6)	7 (1.41)
81	BJP	323 (59.48)	INC	204 (37.57)	119 (21.91)	JD(S)	4 (0.74)	12 (2.21)
82	INC	289 (52.45)	BJP	244 (44.28)	45 (8.17)	JD(S)	8 (1.45)	10 (1.81)
83	INC	296 (61.67)	BJP	176 (36.67)	120 (25)	AIMEP	3 (0.63)	5 (1.04)
84	BJP	378 (78.91)	INC	85 (17.75)	293 (61.16)	JD(S)	4 (0.84)	12 (2.51)
85	BJP	420 (83.33)	INC	51 (10.12)	369 (73.21)	JD(S)	8 (1.59)	25 (4.96)
86	BJP	490 (61.02)	INC	275 (34.25)	215 (26.77)	JD(S)	6 (0.75)	32 (3.99)
87	INC	578 (71.71)	BJP	185 (22.95)	393 (48.76)	AIMEP	7 (0.87)	36 (4.47)
88	BJP	657 (69.97)	INC	221 (23.54)	436 (46.43)	JD(S)	14 (1.49)	47 (5.01)
89	BJP	409 (49.88)	INC	365 (44.51)	44 (5.37)	IND (SBK)	8 (0.98)	38 (4.63)
90	INC	578 (65.53)	BJP	282 (31.97)	296 (33.56)	JD(S)	8 (0.91)	14 (1.59)
91	INC	584 (63.69)	BJP	306 (33.37)	278 (30.32)	AIMEP	7 (0.76)	20 (2.18)
92	BJP	346 (64.55)	INC	173 (32.28)	173 (32.27)	JD(S)	3 (0.56)	14 (2.61)
93	BJP	313 (62.35)	INC	179 (35.66)	134 (26.69)	JD(S)	3 (0.6)	7 (1.39)
94	INC	413 (72.46)	BJP	143 (25.09)	270 (47.37)	AIMEP	5 (0.88)	9 (1.58)
95	BJP	279 (61.59)	INC	160 (35.32)	119 (26.27)	AIMEP	4 (0.88)	10 (2.21)
96	BJP	280 (64.37)	INC	137 (31.49)	143 (32.88)	AIMEP	6 (1.38)	12 (2.76)
97	BJP	311 (60.15)	INC	182 (35.2)	129 (24.95)	IND (SBK)	5 (0.97)	19 (3.68)
98	BJP	557 (71.5)	INC	212 (27.21)	345 (44.29)	AIMEP	3 (0.39)	7 (0.9)
99	INC	274 (67.99)	BJP	122 (30.27)	152 (37.72)	JD(S)	2 (0.5)	5 (1.24)
100	INC	327 (65.66)	BJP	153 (30.72)	174 (34.94)	JD(S)	4 (0.8)	14 (2.81)
101	BJP	287 (51.53)	INC	249 (44.7)	38 (6.83)	JD(S)	6 (1.08)	15 (2.69)
102	INC	290 (58.35)	BJP	179 (36.02)	111 (22.33)	AIMEP	5 (1.01)	23 (4.63)
103	INC	400 (73.8)	BJP	129 (23.8)	271 (50)	AIMEP	3 (0.55)	10 (1.85)
104	BJP	187 (47.58)	INC	183 (46.56)	4 (1.02)	JD(S)	4 (1.02)	19 (4.83)
105	INC	241 (53.2)	BJP	209 (46.14)	32 (7.06)	AIMEP	1 (0.22)	2 (0.44)

Contd....

## Socio-Economic Amenities - Rural

### Access to Education Facilities

Particulars	Number of Village (% of Population)				
	Available	Not Available	If Not Available (Distance of Nearest Facility)		
			A	B	C
Govt. Primary School	57 (98)	3 (2)	1 (1)	0 (0)	0 (0)
Private Primary School	19 (52)	41 (48)	0 (0)	0 (0)	0 (0)
Govt. Middle School	47 (90)	13 (10)	6 (5)	3 (1)	0 (0)
Private Middle School	17 (53)	43 (47)	3 (1)	0 (0)	0 (0)
Govt. Secondary School	21 (55)	39 (45)	23 (22)	11 (12)	1 (1)
Private Secondary School	9 (30)	51 (70)	0 (0)	1 (1)	0 (0)
Govt. Senior Secondary School	6 (13)	54 (87)	20 (20)	13 (24)	14 (19)
Private Senior Secondary School	5 (23)	55 (77)	0 (0)	4 (6)	0 (0)
Govt. Arts and Science Degree College	1 (3)	59 (97)	8 (17)	11 (21)	23 (43)
Private Arts and Science Degree College	0 (0)	60 (100)	7 (7)	5 (5)	5 (4)
Govt. Engineering College	0 (0)	60 (100)	0 (0)	0 (0)	16 (33)
Private Engineering College	0 (0)	60 (100)	0 (0)	0 (0)	44 (67)
Govt. Medicine College	0 (0)	60 (100)	9 (14)	13 (25)	38 (61)
Private Medicine College	0 (0)	60 (100)	0 (0)	0 (0)	0 (0)
Govt. Management Institute	0 (0)	60 (100)	0 (0)	0 (0)	0 (0)
Private Management Institute	0 (0)	60 (100)	0 (0)	0 (0)	60 (100)
Govt. Polytechnic	0 (0)	60 (100)	4 (11)	8 (18)	22 (44)
Private Polytechnic	0 (0)	60 (100)	0 (0)	1 (1)	25 (25)
Govt. Vocational Training School/ITI	0 (0)	60 (100)	5 (12)	12 (25)	21 (35)
Private Vocational Training School/ITI	1 (8)	59 (92)	1 (0)	2 (1)	18 (18)
Govt. Non Formal Training Centre	0 (0)	60 (100)	4 (11)	9 (19)	39 (61)
Private Non Formal Training Centre	0 (0)	60 (100)	0 (0)	0 (0)	8 (8)
Govt. School For Disabled	0 (0)	60 (100)	0 (0)	4 (7)	54 (90)
Private School For Disabled	0 (0)	60 (100)	0 (0)	0 (0)	2 (3)
Government Others	0 (0)	60 (100)	0 (0)	0 (0)	1 (1)
Private Others	1 (5)	59 (95)	1 (0)	0 (0)	1 (3)

Note : Distance A : Less than 5 km; B : Between 5-10 km; C : 10+ km.; Source : Data Analysis is based on 2011 Census.

## DISCLAIMER

The Terms of Use and Disclaimer of Datanet India Private Limited (hereinafter referred to as "Datanet") for use of this analysis report of **Gokak Assembly Constituency (Gokak Vidhan Sabha)** :-

1. **Assembly Factbook™** is a Registered Trade Mark owned by Datanet.
2. All the maps are sketched and graphical representation only and have not been drawn to the scale and also not to represent the actual geographical area or boundary of the unit.
3. The data for the aforesaid analysis is based on authentic sources and has been culled from the various publications of Census, CSO and NSSO for district and block level data, various central and state government departments, Central & State Elections Commissions and the concerned Returning Officers' releases, Electoral Rolls, Election results and allied publications, internal assessment, surveys, estimates and analysis. Therefore, certain adjustment of data at micro level may have been done to arrive closer to the macro data.
4. Data have been provided on an "As Is" and "As AVAILABLE" basis
5. The colours shown in the maps or diagram and charts of a particular party, alliance or AC are indicative and do not represent them.
6. This publication which includes maps, sheets, graphs and data would be the property under copyright of Datanet only. The user may use these for its internal study, analysis and research purposes. It's public display, re-selling or any commercial uses by the user are not allowed.
7. Datanet has taken due care and caution in compilation and processing of data and allied information, but does not guarantee the accuracy, adequacy or completeness of any information/analysis and will be not responsible for any errors or omissions or for the results obtained from the use of such information/analysis.
8. All the contents for the publication have been culled from various authentic sources and Datanet reasonably believes such sources to be reliable, but does not make any representations, express or implied as to the accuracy or fitness of use of such information. The information or contents of the information/analysis do not constitute advice and should not be relied upon in making (or refraining from making) any decision. Any reliance placed upon the information provided by Datanet is the sole responsibility and strictly at the user's risk.
9. In no event will Datanet be liable for any damages (including, without limitation, damages for loss of business projects, or loss of profits) arising in contract, tort or otherwise from the use of or inability to use any of its contents, or from any action taken (or refrained from being taken) as a result of using the analysis or any of its contents. Datanet its directors, owners, editors, officials, employees, distributor and agents or any associate will not be liable for any errors in the information contained or any consequences arising from the use of the contents of the provided information/analysis.
10. If any provision of these terms and conditions is held invalid or illegal or unenforceable for any reason by any court of competent jurisdiction, such provision shall be severed and the remainder of provisions of the terms and conditions shall continue in full force and effect as if the Term of Use had been executed with the invalid, illegal or unenforceable provision eliminated.
11. If there are any discrepancies in the information provided, please bring it to attention of Datanet for suitable rectification measures.

**Buy Online This Complete Book At  
Datanet India eBooks Store**

**[www.indiastatpublications.com](http://www.indiastatpublications.com)**

**or go directly at**

**[http://www.indiastatpublications.com/  
Assembly\\_factbook/Karnataka/Belgaum/ Gokak](http://www.indiastatpublications.com/Assembly_factbook/Karnataka/Belgaum/Gokak)**



 **india**stat**elections**

ISBN : 978-93-87130-34-0



9 789387 130340