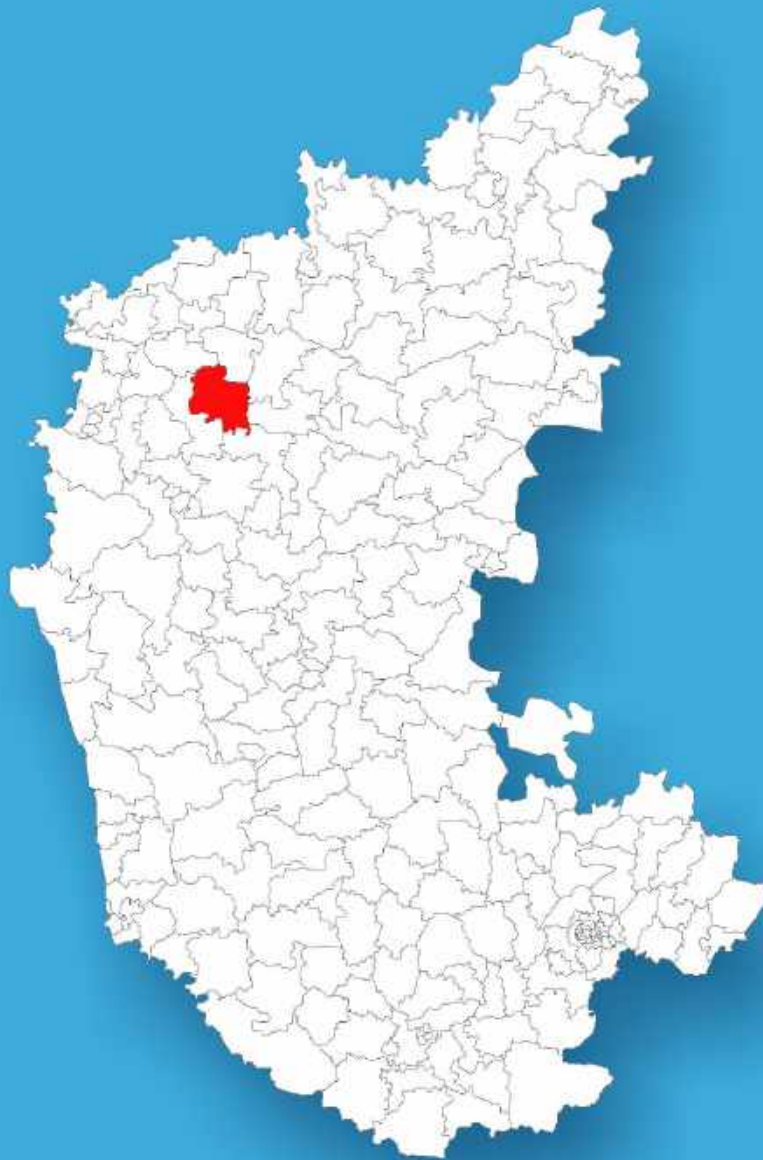




Karnataka

# Assembly Factbook™

Ramdurg Assembly Constituency



Key Electoral Data of Ramdurg  
Assembly Constituency (Vidhan Sabha)

Karnataka

# Assembly Factbook™

Ramdurg Assembly Constituency



Ramdurg Vidhan Sabha

**Editor & Director**

Dr. R.K. Thukral

**Research Editor**

Dr. Shafeeq Rahman

**Compiled, Researched and Published by  
Datanet India Pvt. Ltd.**

D-100, 1st Floor,

Okhla Industrial Area, Phase-I,

New Delhi- 110020.

Ph.: 91-11- 43580781-84

Email : support@indiastatpublications.com

Website : <http://www.indiastatelections.com>

**Online Book Store :**

[www.indiastatpublications.com](http://www.indiastatpublications.com)

**Report No. :** AFB/KA-018-0125

**ISBN :** 978-93-5763-977-4

**First Edition :** January, 2018

**Eighth Updated Edition :** January, 2025

**Price :** Rs.11500/-

US\$ 310

**© Datanet India Pvt. Ltd.**

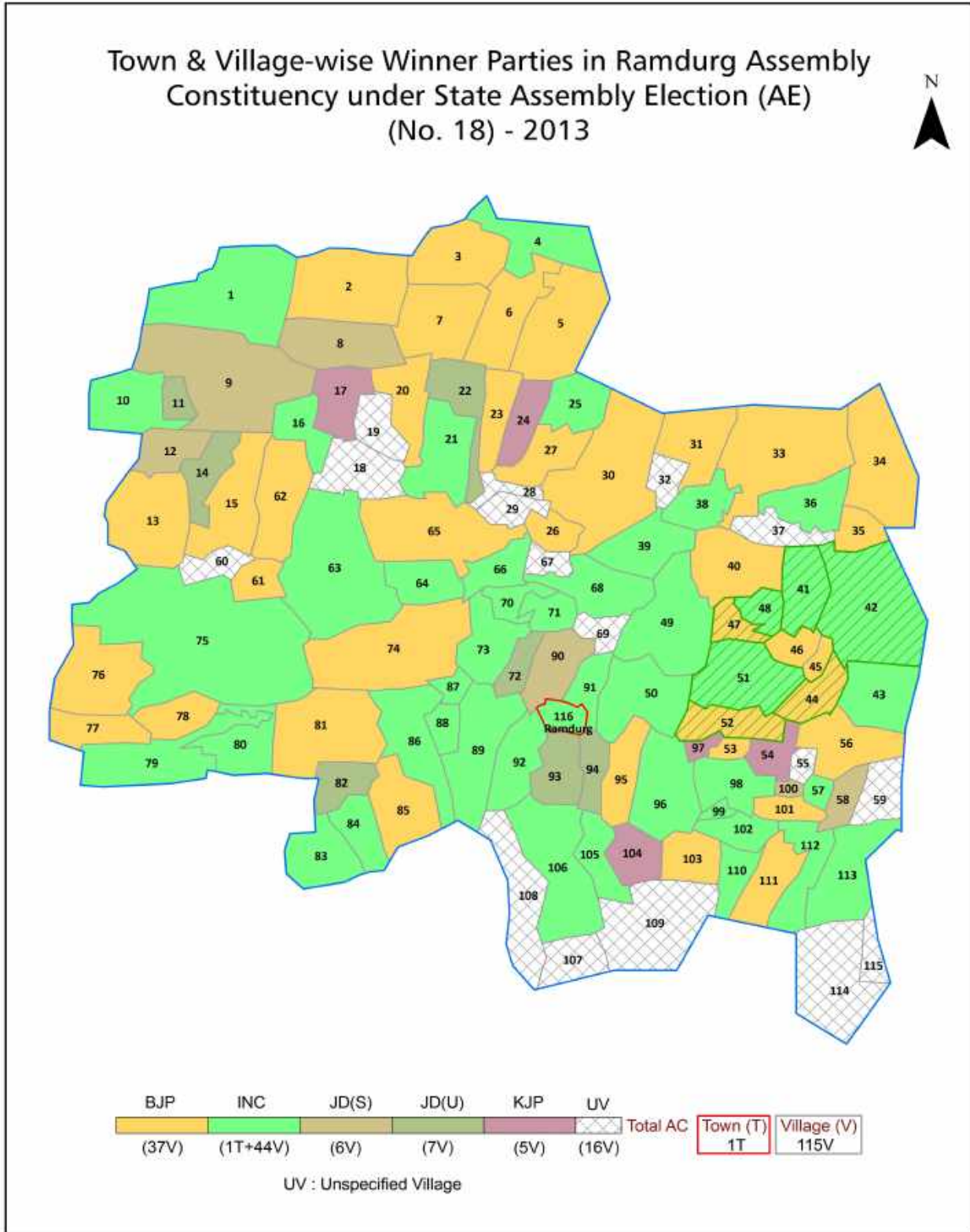
All rights reserved. No part of this book may be reproduced, stored in a retrieval system or transmitted in any form or by any means, mechanical photocopying, photographing, scanning, recording or otherwise without the prior written permission of the publisher. Please refer to Disclaimer at page no. 215 for the use of this publication.

Printed in India

No.	Particulars	Page No.
	<b>Introduction</b>	
1	Assembly Constituency - (Vidhan Sabha) at a Glance   Features of Assembly as per Delimitation Commission of India (2008)	1-2
	<b>Location and Political Maps</b>	
2	Location Map   Boundaries of Assembly Constituency - (Vidhan Sabha) in District   Boundaries of Assembly Constituency under Parliamentary Constituency - (Lok Sabha)   Town & Village-wise Winner Parties- 2024, 2023, 2019, 2018, 2014, 2013 and 2009	3-11
	<b>Administrative Setup (2011)</b>	
3	District   Sub-district   Towns   Villages   Inhabited Villages   Uninhabited Villages   Village Panchayat   Intermediate Panchayat	12-17
	<b>Demographics (2011)</b>	
4	Population   Households   Rural/Urban Population   Towns and Villages by Population Size   Sex Ratio (Total & 0-6 Years)   Religious Population   Social Population   Literacy Rate	18-19
	<b>Electoral Features</b>	
5	Important Dates of Last Elections Held   Electors by Gender   Service Electors   Voters   Voters Turnout   Polling Stations & Average Number of Electors per Polling Station   Electors by Age Group   Present Elected Representatives	20-25
	<b>Historical Summary Election Results</b>	
6	Vote Share of Major Parties   Winning Margin (Number & Percentage)   Polarity of Parties   Summary Result of Assembly Segment of Parliamentary Elections 2024, 2019, 2014, 2009, 2004 and 1999   Summary Result of Assembly Elections 2023, 2018, 2013, 2008, 2004, 1999, 1994, 1989, 1985, 1983, 1978, 1972, 1967, 1962 and 1957	26-50
	<b>Polling Station Level Election Results</b>	
7	Name and Number of Polling Station 2024, 2023, 2019, 2018, 2014, 2013 and 2009   Polling Station-wise Electors, Voters & Voters Turnout 2024, 2023, 2019, 2018, 2014, 2013 and 2009   Polling Station wise Elections Results 2024, 2023, 2019, 2018, 2014, 2013 and 2009	51-195
	<b>Share of Assembly Constituency</b>	
8	Share of Assembly Constituency - (Vidhan Sabha) in State, District and Parliamentary Constituency - (Lok Sabha)	196
	<b>Socio-Economic Amenities (2011)</b>	
9	Access to Administrative Units   Agricultural, Manufacturing and Industrial Commodities   Demographic Indicators   Education   Health & Manpower   Drinking Water Supply   Sanitation   Entertainment and Recreations Infrastructure   Power   Food Allocation Distribution and Marketing of Agriculture Commodities Infrastructure   Transport and Road Infrastructure   Communication   Banking and Financial Services   Land Use   Irrigation Source	198-212
10	<b>Abbreviation &amp; Sources</b>	213-214
11	<b>Disclaimer</b>	215



Location & Political Map



## Administrative Setup

### List of Village Panchayat & Intermediate Panchayat (Block) Name - 2011

Village Name	Village Panchayat Name	Intermediate Panchayat Name
Chennapur	Nandihal	Ramdurg
Chetan Nagar	Batakurki	Ramdurg
Chikkamulangi	Idagal	Ramdurg
Chikkoppa K.S.	Hirekoppa K.S.	Ramdurg
Chikkoppa S.K.	Sangal	Ramdurg
Chiktadashi	Hosakeri	Ramdurg
Chilamur	Narasapur	Ramdurg
Chinchakhandi	Ghatakanur	Ramdurg
Chippalkatti	Chippalkatti	Ramdurg
Chunchanur	Chunchanur	Ramdurg
Dadibhavi Salapur	Dadibhavi Salapur	Ramdurg
Dodamangadi	Ghatakanur	Ramdurg
Aneguddi	Hanamapur	Ramdurg
Aribenchi	Sunnal	Ramdurg
Durganagar	Sunnal	Ramdurg
Ghatakanur	Ghatakanur	Ramdurg
Awaradi	Awaradi	Ramdurg
Bannur	Bannur	Ramdurg
Godachi	Godachi	Ramdurg
Gokulnagar	Mudenu	Ramdurg
Batakurki	Batakurki	Ramdurg
Beedaki	Udapudi	Ramdurg
Gonaganur	Gonnagar	Ramdurg
Gonnagar	Gonnagar	Ramdurg
Bennur	Hosakeri	Ramdurg
Bhagojikoppa	Hirekoppa K.S.	Ramdurg
Bijaguppi	Tondikatti	Ramdurg
Bochabal	Haletoragal	Ramdurg
Gudagoppa	K.Chandargi	Ramdurg

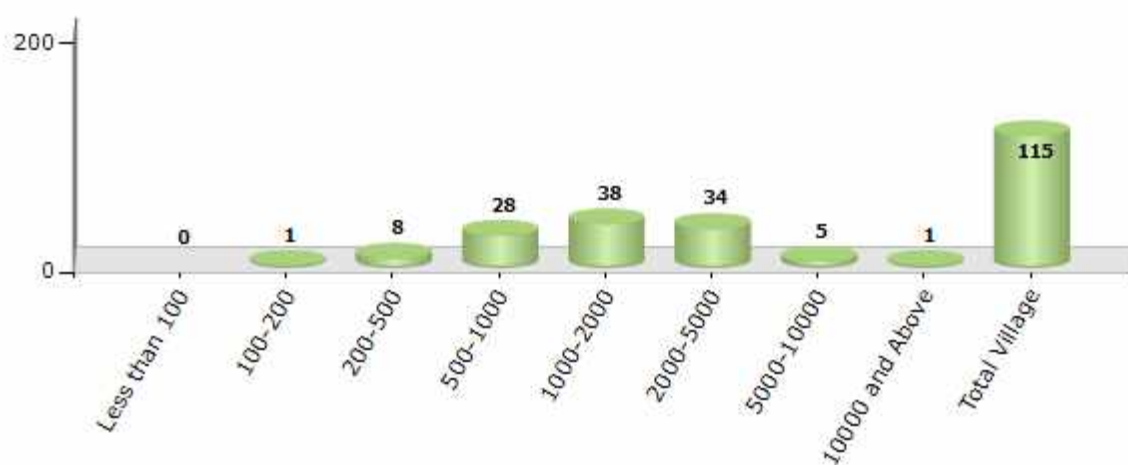
Contd....

## Demographic

### Number of Villages by Population Size - 2011

Less than 100	100-200	200-500	500-1000	1000-2000	2000-5000	5000-10000	10000 and Above	Total Village
0	1	8	28	38	34	5	1	115

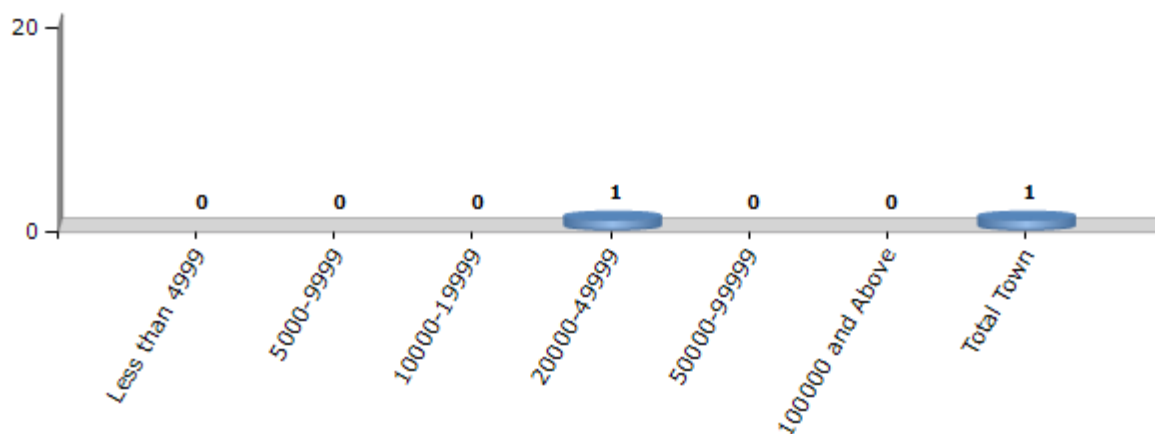
Number of Villages by Population Size - 2011



### Number of Towns by Population Size - 2011

Less than 4999	5000-9999	10000-19999	20000-49999	50000-99999	100000 and Above	Total Town
0	0	0	1	0	0	1

Number of Towns by Population Size - 2011

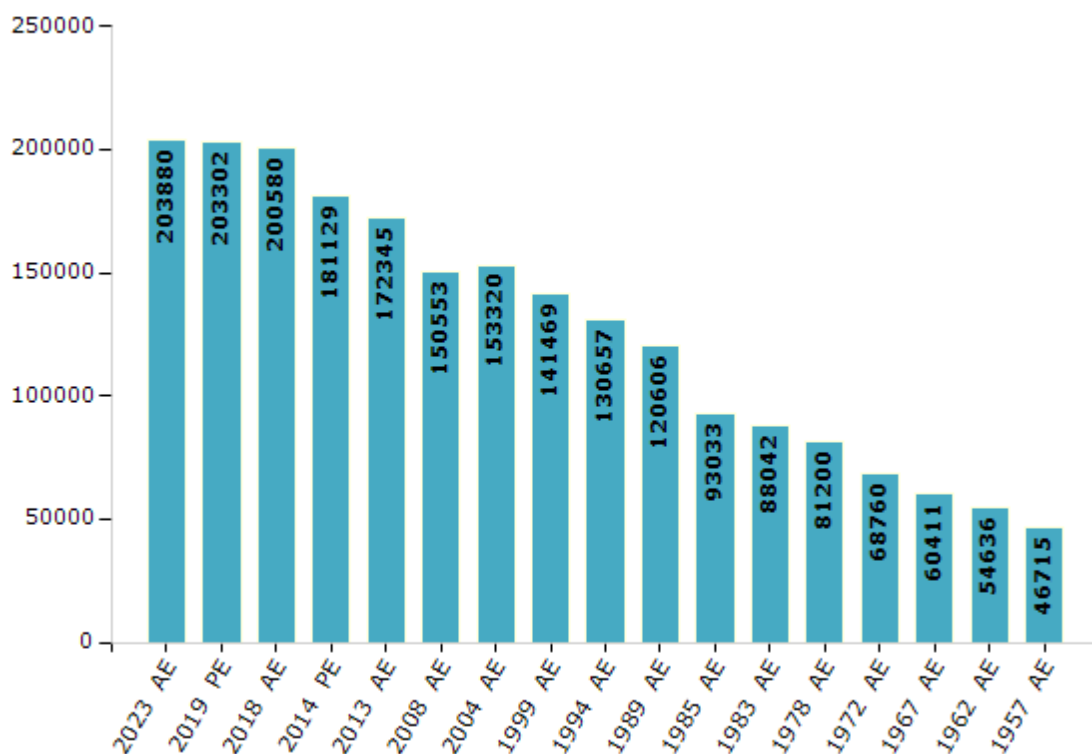


## Electoral Features

### Electors by Male & Female

Year	Male	Female	Others	Total	Year	Male	Female	Others	Total
2023 AE	103934	99937	9	203880	1999 AE	71968	69501	-	141469
2019 PE	103540	99751	11	203302	1994 AE	65056	65601	-	130657
2018 AE	102362	98206	12	200580	1989 AE	59981	60625	-	120606
2014 PE	94084	87037	8	181129	1985 AE	47446	45587	-	93033
2013 AE	89941	82400	4	172345	1983 AE	43379	44663	-	88042
2009 PE	-	-	-	-	1978 AE	39566	41634	-	81200
2008 AE	78311	72242	-	150553	1972 AE	33902	34858	-	68760
2004 PE	-	-	-	-	1967 AE	-	-	-	60411
2004 AE	77752	75568	-	153320	1962 AE	-	-	-	54636
1999 PE	-	-	-	-	1957 AE	-	-	-	46715

Number of Electors



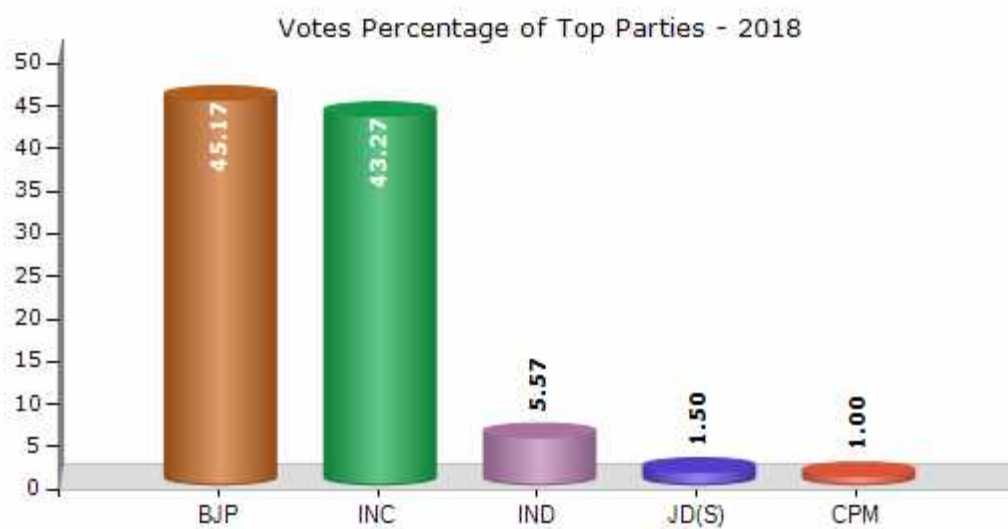
Note : AE : Assembly Election, PE : Assembly Segment of Parliamentary Election



## Historical Summary Election Results

### Summary Result of Assembly Election - 2018

Candidate Name	Party	Votes	Votes %
Mahadevappa Shivalingappa Yadawad	BJP	68349	45.17
Ashok Mahadevappa Pattan	INC	65474	43.27
Panchakattimath Ramesh Chandrayy	IND	8427	5.57
Javeedsab. M	JD(S)	2266	1.5
Gaibu Jainekhan	CPM	1516	1
Angadi Siddappa Marithammappa	INCP	925	0.61
Mukappa Muththari	IND	637	0.42
Sudhira Fakirappa Siddankolla	IND	599	0.4
Ghodake Subhashchandra Ashok	AIMEP	567	0.37
Lakkannavar Maningappa Fakirappa	IND	324	0.21
Gadaraj Maruti Belur	IND	289	0.19
Bharati Sangamesh Chikkanaragund	IND	251	0.17
	NOTA	1704	1.13



## Polling Station Level Election Results

### Number and Name of Polling Stations (PS) (2023)

Number of Polling Stations	Name of Polling Stations	Number of Polling Stations	Name of Polling Stations
1	Govt Model Higher Primary Kannada School West Side Hulkund	22	Govt Higher Primary Kanpnaagdea1Socfh1010I Right Side Chikkoppa K.S
2	Govt Model Higher Primary Kannada School East Side Hulkund	23	Govt Higher Primary Kannada School Left Side Chikkoppa K.S
3	Govt Model Higher Primary Kannada School New Building Hulkund	24	Govt Higher Primary Kannada School Kamankoppa Hosur
4	Gram Panchayat Office Hulkund	25	Govt Higher Primary Kannada School New Building West Side Bijaguppi
5	Govt Higher Primary Kannada School New Rcc Building Right Wing Kunnal	26	Govt Higher Primary Kannada School New Building South Side Bijaguppi
6	Govt Higher Primary Kannada School New Rcc Building Left Wing Kunnal	27	Govt Higher Primary Kannada School New Building Left Side Kullur
7	Govt Higher Primary Kannada School East Wing Tondikatti	28	Govt Higher Primary Kannada School New Building Right Side Kullur
8	Govt Higher Primary Kannada School West Wing Tondikatti	29	Govt Higher Primary Kannada School New Building Bidaki
9	Govt Higher Primary Kannada School Budnikurd	30	Govt Higher Primary Kannada School New Building Panchagaon
10	Govt Higher Primary Kannada School New Rcc Building Kamakeri	31	Govt Lower Primary Kannada School New Rcc Building Right Side Udupudi
11	Govt Model Higher Primary Kannada School East Wing Hosakoti	32	Govt Lower Primary Kannada School New Rcc Building Left Side Udupudi
12	Govt Model Higher Primary Kannada School South Wing Hosakoti	33	Govt Lower Primary Kannada School Venkatapur
13	Govt Higher Primary Kannada School New Building East Side Hosakoti	34	Govt Higher Primary Kannada School New Building Right Side D.Salapur
14	Govt Higher Primary Kannada School New Building North Side Hosakoti	35	Govt Higher Primary Kannada School D.Salapur
15	Govt Higher Primary Kannada School Right Side New Building Chippalakatti	36	Govt Higher Primary Kannada School New Building Left Side D.Salapur
16	Govt Higher Primary Kannada School Middle Wing New Building Chippalakatti	37	Govt Lower Primary Kannada School Dadibavi Salapur L.T
17	Govt Higher Primary Kannada School Left Side Chippalakatti	38	Govt Higher Primary Kannada School Dadibavi
18	Govt Higher Primary Kannada School Right Side Bhagojikoppa	39	Govt Lower Primary Kannada School Dadibhanvi Tande (Shivanakoti)
19	Govt Higher Primary Kannada School Left Side Bhagojikoppa	40	Govt. Higher Primary Kannada School Naganur
20	Govt Model Higher Primary Kannada School Hirekoppa K.S	41	Govt Lower Primary Kannada School Somapur (Naganur L.T)
21	Gram Panchayat Office Hirekoppa K.S	42	Govt Higher Primary Kannada School New Building Left Side Of North Wing Batakurki

Contd....

## Polling Station Level Election Results

### Polling Station-wise Votes Secured by Overall Top Five Parties in Ramdurg Assembly in Assembly Election (AE) under Belgaum Parliamentary Constituency in Karnataka (2023)

Number of Polling Station	Winner - Ashok Mahadevappa Pattan (INC)	Runner-up - Chikkare Vanna (BJP)	3rd - Prakash Bhirappa Mudhol (JD(S))	4th - Shivappa Basappa Bakadi (IND)	5th - Madhura Sudhir Siddankolla (IND)	NOTA	Other	Total Votes Secured
36	481	154	3	6	2	16	8	670
37	154	66	4	0	0	2	1	227
38	126	123	1	0	0	4	2	256
39	358	234	11	3	5	6	3	620
40	459	365	3	3	0	4	1	835
41	205	59	1	0	0	5	3	273
42	244	340	2	3	0	4	8	601
43	386	129	5	1	0	8	4	533
44	323	138	3	1	2	9	1	477
45	351	114	3	1	0	4	3	476
46	386	273	3	1	2	6	7	678
47	300	140	5	0	1	1	1	448
48	180	309	31	5	1	5	4	535
49	292	144	8	2	2	3	4	455
50	617	277	3	2	1	5	6	911
51	580	304	2	2	0	10	4	902
52	164	103	3	0	0	0	4	274
53	455	246	3	4	1	13	3	725
54	386	398	2	5	2	7	5	805
55	278	193	3	0	0	0	3	477
56	287	265	3	2	2	1	4	564
57	117	94	2	2	2	1	0	218
58	229	328	0	10	6	13	9	595
59	243	244	2	5	1	3	2	500
60	330	274	3	3	0	6	5	621
61	395	250	6	6	0	10	2	669
62	415	219	0	2	1	6	1	644
63	180	299	0	6	1	2	2	490
64	214	306	2	2	2	8	6	540
65	291	235	2	2	1	7	1	539
66	267	188	3	2	0	3	5	468
67	192	309	3	1	3	5	6	519
68	190	268	4	3	2	8	12	487
69	263	261	4	1	1	7	6	543
70	280	132	0	5	0	3	4	424

Contd....

## Polling Station Level Election Results

### Winner, Runner-up and 3rd Party Position & Winning Margin According to Polling Stations in Ramdurg Assembly in Assembly Election (AE) under Belgaum Parliamentary Constituency in Karnataka (2023)

Polling Station Number	Winner Party	Winner Votes (%)	Runner-up Party	Runner-up Votes (%)	Winning Margin Votes (%)	Third Party	Third Party Votes (%)	Other Votes (%)
71	INC	391 (55.78)	BJP	276 (39.37)	115 (16.41)	JD(S)	19 (2.71)	15 (2.14)
72	INC	318 (51.29)	BJP	271 (43.71)	47 (7.58)	KRS	10 (1.61)	21 (3.39)
73	INC	301 (51.99)	BJP	263 (45.42)	38 (6.57)	JD(S)	2 (0.35)	13 (2.25)
74	BJP	266 (54.18)	INC	214 (43.58)	52 (10.6)	IND (SBB)	2 (0.41)	9 (1.83)
75	INC	306 (53.68)	BJP	237 (41.58)	69 (12.1)	IND (SBB)	7 (1.23)	20 (3.51)
76	INC	348 (62.37)	BJP	200 (35.84)	148 (26.53)	KRS	2 (0.36)	8 (1.43)
77	INC	251 (54.21)	BJP	197 (42.55)	54 (11.66)	KRS	5 (1.08)	10 (2.16)
78	BJP	338 (52.08)	INC	258 (39.75)	80 (12.33)	IND (SBB)	12 (1.85)	41 (6.32)
79	INC	256 (50.89)	BJP	219 (43.54)	37 (7.35)	JD(S)	5 (0.99)	23 (4.57)
80	INC	298 (60.2)	BJP	176 (35.56)	122 (24.64)	IND (SBB)	4 (0.81)	17 (3.43)
81	INC	282 (56.4)	BJP	203 (40.6)	79 (15.8)	IND (SBB)	5 (1)	10 (2)
82	INC	273 (56.64)	BJP	189 (39.21)	84 (17.43)	IND (SBB)	8 (1.66)	12 (2.49)
83	INC	318 (49.38)	BJP	293 (45.5)	25 (3.88)	IND (SBB)	8 (1.24)	25 (3.88)
84	INC	588 (77.88)	BJP	141 (18.68)	447 (59.2)	IND (SBB)	4 (0.53)	22 (2.91)
85	BJP	396 (52.94)	INC	319 (42.65)	77 (10.29)	IND (SBB)	10 (1.34)	23 (3.07)
86	BJP	353 (51.16)	INC	312 (45.22)	41 (5.94)	IND (SBB)	9 (1.3)	16 (2.32)
87	INC	504 (64.86)	BJP	229 (29.47)	275 (35.39)	JD(S)	5 (0.64)	39 (5.02)
88	INC	255 (47.93)	BJP	255 (47.93)	0 (0)	JD(S)	8 (1.5)	14 (2.63)
89	INC	265 (54.3)	BJP	200 (40.98)	65 (13.32)	JD(S)	3 (0.61)	20 (4.1)
90	INC	517 (57.32)	BJP	354 (39.25)	163 (18.07)	IND (SBB)	4 (0.44)	27 (2.99)
91	INC	352 (64.59)	BJP	185 (33.94)	167 (30.65)	IND (DFB)	2 (0.37)	6 (1.1)
92	INC	331 (67.41)	BJP	153 (31.16)	178 (36.25)	JD(S)	1 (0.2)	6 (1.22)
93	INC	413 (58.17)	BJP	284 (40)	129 (18.17)	JD(S)	4 (0.56)	9 (1.27)
94	INC	497 (72.24)	BJP	173 (25.15)	324 (47.09)	JD(S)	13 (1.89)	5 (0.73)
95	BJP	292 (48.18)	INC	291 (48.02)	1 (0.16)	IND (SBB)	7 (1.16)	16 (2.64)
96	BJP	312 (51.15)	INC	276 (45.25)	36 (5.9)	JD(S)	5 (0.82)	17 (2.79)
97	INC	470 (74.13)	BJP	157 (24.76)	313 (49.37)	JD(S)	1 (0.16)	6 (0.95)
98	BJP	235 (49.16)	INC	228 (47.7)	7 (1.46)	JD(S)	12 (2.51)	3 (0.63)
99	INC	190 (60.51)	BJP	115 (36.62)	75 (23.89)	IND (MSS)	2 (0.64)	7 (2.23)
100	INC	386 (49.3)	BJP	362 (46.23)	24 (3.07)	IND (SBB)	7 (0.89)	28 (3.58)
101	BJP	240 (59.26)	INC	157 (38.77)	83 (20.49)	IND (SBB)	4 (0.99)	4 (0.99)
102	INC	173 (57.67)	BJP	122 (40.67)	51 (17)	JD(S)	1 (0.33)	4 (1.33)
103	INC	452 (71.97)	BJP	144 (22.93)	308 (49.04)	JD(S)	17 (2.71)	15 (2.39)
104	BJP	366 (54.63)	INC	283 (42.24)	83 (12.39)	IND (SBB)	4 (0.6)	17 (2.54)
105	BJP	311 (53.44)	INC	249 (42.78)	62 (10.66)	IND (SBB)	5 (0.86)	17 (2.92)

Contd....

## Socio-Economic Amenities - Rural

### Access to Education Facilities

Particulars	Number of Village (% of Population)				
	Available	Not Available	If Not Available (Distance of Nearest Facility)		
			A	B	C
Govt. Primary School	113 (99)	2 (1)	0 (0)	1 (1)	0 (0)
Private Primary School	24 (38)	91 (62)	0 (0)	0 (0)	0 (0)
Govt. Middle School	81 (85)	34 (15)	18 (9)	12 (4)	0 (0)
Private Middle School	15 (29)	100 (71)	0 (0)	2 (1)	0 (0)
Govt. Secondary School	27 (42)	88 (58)	24 (14)	26 (14)	16 (12)
Private Secondary School	10 (16)	105 (84)	10 (7)	6 (2)	0 (0)
Govt. Senior Secondary School	8 (15)	107 (85)	11 (10)	26 (18)	48 (35)
Private Senior Secondary School	5 (14)	110 (86)	4 (2)	14 (11)	1 (1)
Govt. Arts and Science Degree College	4 (10)	111 (90)	11 (9)	28 (25)	66 (45)
Private Arts and Science Degree College	3 (11)	112 (89)	2 (1)	1 (1)	1 (2)
Govt. Engineering College	0 (0)	115 (100)	0 (0)	0 (0)	7 (6)
Private Engineering College	0 (0)	115 (100)	0 (0)	3 (4)	105 (90)
Govt. Medicine College	0 (0)	115 (100)	11 (13)	10 (12)	94 (75)
Private Medicine College	0 (0)	115 (100)	0 (0)	0 (0)	0 (0)
Govt. Management Institute	0 (0)	115 (100)	0 (0)	0 (0)	0 (0)
Private Management Institute	0 (0)	115 (100)	0 (0)	2 (3)	113 (97)
Govt. Polytechnic	0 (0)	115 (100)	6 (5)	22 (21)	85 (71)
Private Polytechnic	0 (0)	115 (100)	0 (0)	1 (1)	1 (2)
Govt. Vocational Training School/ITI	1 (3)	114 (97)	6 (3)	24 (23)	80 (65)
Private Vocational Training School/ITI	2 (2)	113 (98)	1 (1)	0 (0)	1 (2)
Govt. Non Formal Training Centre	0 (0)	115 (100)	7 (7)	23 (21)	82 (66)
Private Non Formal Training Centre	1 (0)	114 (100)	0 (0)	0 (0)	2 (5)
Govt. School For Disabled	0 (0)	115 (100)	2 (2)	1 (1)	111 (95)
Private School For Disabled	0 (0)	115 (100)	0 (0)	0 (0)	1 (2)
Government Others	0 (0)	115 (100)	0 (0)	0 (0)	0 (0)
Private Others	0 (0)	115 (100)	0 (0)	0 (0)	0 (0)

Note : Distance A : Less than 5 km; B : Between 5-10 km; C : 10+ km.; Source : Data Analysis is based on 2011 Census.

## DISCLAIMER

The Terms of Use and Disclaimer of Datanet India Private Limited (hereinafter referred to as "Datanet") for use of this analysis report of **Ramdurg Assembly Constituency (Ramdurg Vidhan Sabha)** :-

1. **Assembly Factbook™** is a Registered Trade Mark owned by Datanet.
2. All the maps are sketched and graphical representation only and have not been drawn to the scale and also not to represent the actual geographical area or boundary of the unit.
3. The data for the aforesaid analysis is based on authentic sources and has been culled from the various publications of Census, CSO and NSSO for district and block level data, various central and state government departments, Central & State Elections Commissions and the concerned Returning Officers' releases, Electoral Rolls, Election results and allied publications, internal assessment, surveys, estimates and analysis. Therefore, certain adjustment of data at micro level may have been done to arrive closer to the macro data.
4. Data have been provided on an "As Is" and "As AVAILABLE" basis
5. The colours shown in the maps or diagram and charts of a particular party, alliance or AC are indicative and do not represent them.
6. This publication which includes maps, sheets, graphs and data would be the property under copyright of Datanet only. The user may use these for its internal study, analysis and research purposes. It's public display, re-selling or any commercial uses by the user are not allowed.
7. Datanet has taken due care and caution in compilation and processing of data and allied information, but does not guarantee the accuracy, adequacy or completeness of any information/analysis and will be not responsible for any errors or omissions or for the results obtained from the use of such information/analysis.
8. All the contents for the publication have been culled from various authentic sources and Datanet reasonably believes such sources to be reliable, but does not make any representations, express or implied as to the accuracy or fitness of use of such information. The information or contents of the information/analysis do not constitute advice and should not be relied upon in making (or refraining from making) any decision. Any reliance placed upon the information provided by Datanet is the sole responsibility and strictly at the user's risk.
9. In no event will Datanet be liable for any damages (including, without limitation, damages for loss of business projects, or loss of profits) arising in contract, tort or otherwise from the use of or inability to use any of its contents, or from any action taken (or refrained from being taken) as a result of using the analysis or any of its contents. Datanet its directors, owners, editors, officials, employees, distributor and agents or any associate will not be liable for any errors in the information contained or any consequences arising from the use of the contents of the provided information/analysis.
10. If any provision of these terms and conditions is held invalid or illegal or unenforceable for any reason by any court of competent jurisdiction, such provision shall be severed and the remainder of provisions of the terms and conditions shall continue in full force and effect as if the Term of Use had been executed with the invalid, illegal or unenforceable provision eliminated.
11. If there are any discrepancies in the information provided, please bring it to attention of Datanet for suitable rectification measures.



**Buy Online This Complete Book At  
Datanet India eBooks Store**

[www.indiastatpublications.com](http://www.indiastatpublications.com)

or go directly at

[http://www.indiastatpublications.com/  
Assembly\\_factbook/Karnataka/Belgaum/ Ramdurg](http://www.indiastatpublications.com/Assembly_factbook/Karnataka/Belgaum/Ramdurg)

 **indiastat**elections

ISBN : 978-93-5763-977-4



9 789357 639774