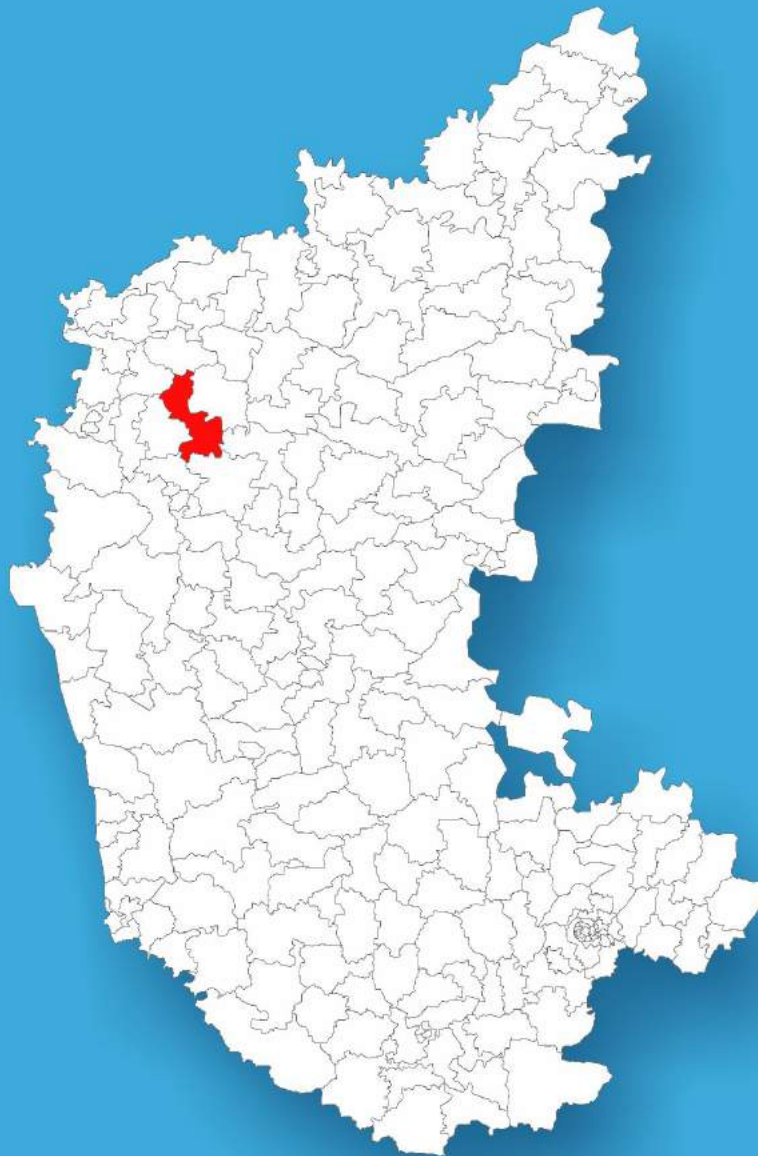




Karnataka

# Assembly Factbook™

Saundatti Yellamma Assembly Constituency



Key Electoral Data of Saundatti Yellamma  
Assembly Constituency (Vidhan Sabha)

Karnataka

# **Assembly Factbook™**

Saundatti Yellamma Assembly Constituency



Saundatti Yellamma Vidhan Sabha

**Editor & Director**

Dr. R.K. Thukral

**Research Editor**

Dr. Shafeeq Rahman

**Compiled, Researched and Published by  
Datanet India Pvt. Ltd.**

D-100, 1st Floor,

Okhla Industrial Area, Phase-I,  
New Delhi- 110020.

Ph.: 91-11- 43580781-84

Email : support@indiastatpublications.com

Website : www.indiastatelections.com

**Online Book Store :**

www.indiastatpublications.com

**Report No. :** AFB/KA-017-0123

**ISBN :** 978-93-87148-48-2

**First Edition :** January, 2018

**Sixth Updated Edition :** January, 2023

**Price :** Rs. 11500/-

US\$ 310/-

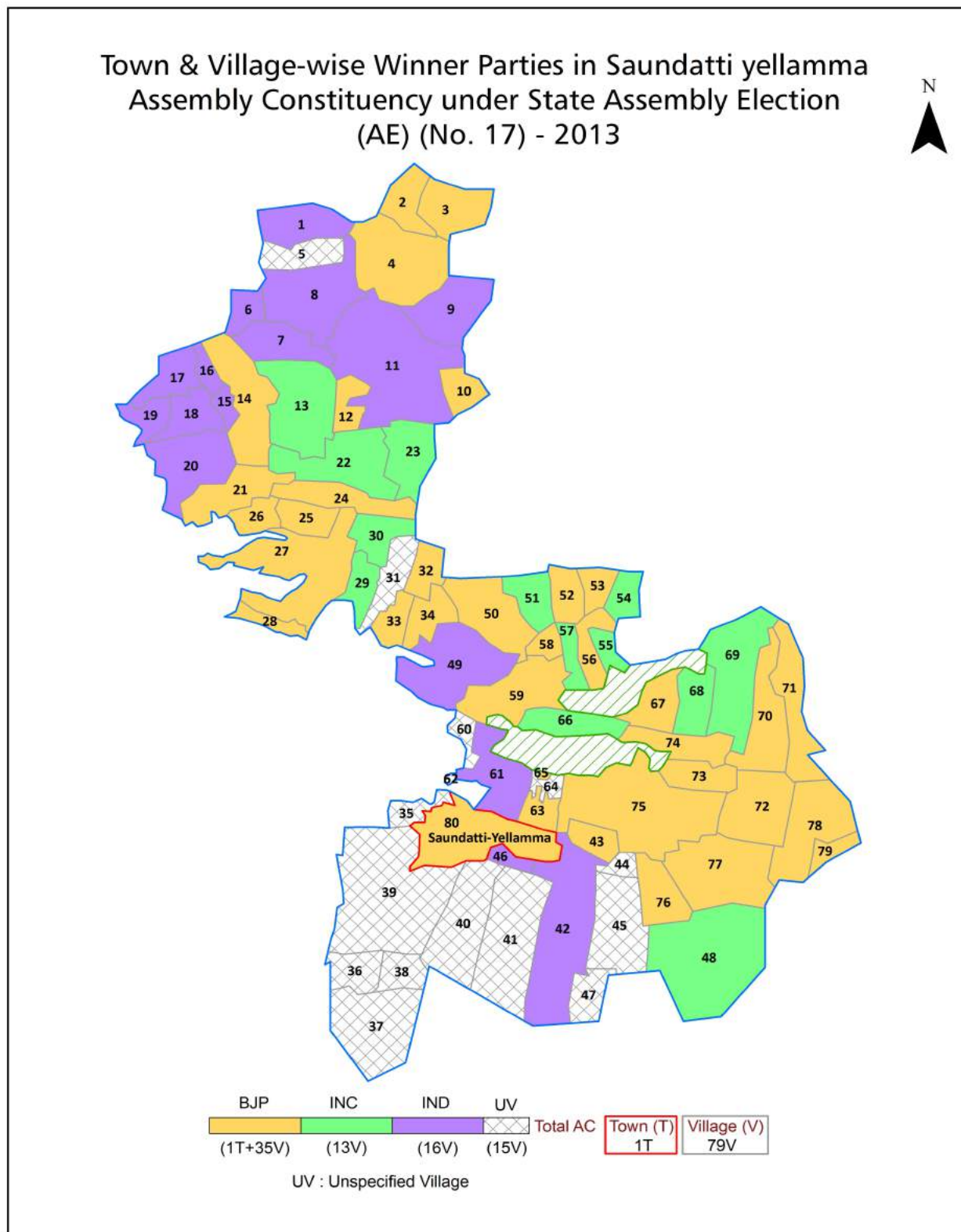
© **Datanet India Pvt. Ltd.**

All rights reserved. No part of this book may be reproduced, stored in a retrieval system or transmitted in any form or by any means, mechanical photocopying, photographing, scanning, recording or otherwise without the prior written permission of the publisher. Please refer to Disclaimer at page no. 139 for the use of this publication.

Printed in India

No.	Particulars	Page No.
	<b>Introduction</b>	
1	Assembly Constituency - (Vidhan Sabha) at a Glance   Features of Assembly as per Delimitation Commission of India (2008)	1-2
	<b>Location and Political Maps</b>	
2	Location Map   Boundaries of Assembly Constituency - (Vidhan Sabha) in District   Boundaries of Assembly Constituency under Parliamentary Constituency - (Lok Sabha)   Town & Village-wise Winner Parties- 2019, 2014, 2013 and 2009	3-10
	<b>Administrative Setup (2011)</b>	
3	District   Sub-district   Towns   Villages   Inhabited Villages   Uninhabited Villages   Village Panchayat   Intermediate Panchayat	11-14
	<b>Demographics (2011)</b>	
4	Population   Households   Rural/Urban Population   Towns and Villages by Population Size   Sex Ratio (Total & 0-6 Years)   Religious Population   Social Population   Literacy Rate	15-16
	<b>Electoral Features</b>	
5	Important Dates of Last Elections Held   Electors by Gender   Service Electors   Voters   Voters Turnout   Polling Stations & Average Number of Electors per Polling Station   Electors by Age Group   Present Elected Representatives	17-22
	<b>Historical Summary Election Results</b>	
6	Vote Share of Major Parties   Winning Margin (Number & Percentage)   Polarity of Parties   Summary Result of Assembly Segment of Parliamentary Elections 2019, 2014, 2009   Summary Result of Assembly Elections 2018, 2013 and 2008	23-33
	<b>Polling Station Level Election Results</b>	
7	Name and Number of Polling Station 2019, 2014, 2013 and 2009   Polling Station-wise Electors, Voters & Voters Turnout 2019, 2014, 2013 and 2009   Polling Station wise Elections Results 2019, 2014, 2013 and 2009	34-119
	<b>Share of Assembly Constituency</b>	
8	Share of Assembly Constituency - (Vidhan Sabha) in State, District and Parliamentary Constituency - (Lok Sabha)	120
	<b>Socio-Economic Amenities (2011)</b>	
9	Access to Administrative Units   Agricultural, Manufacturing and Industrial Commodities   Demographic Indicators   Education   Health & Manpower   Drinking Water Supply   Sanitation   Entertainment and Recreations Infrastructure   Power   Food Allocation Distribution and Marketing of Agriculture Commodities Infrastructure   Transport and Road Infrastructure   Communication   Banking and Financial Services   Land Use   Irrigation Source	122-136
10	<b>Abbreviation &amp; Sources</b>	137-138
11	<b>Disclaimer</b>	139

## Location & Political Map



## Administrative Setup

### List of Village Panchayat & Intermediate Panchayat (Block) Name - 2011

Village Name	Village Panchayat Name	Intermediate Panchayat Name
Achamatti	Kagadal	Parasgad
Akkisagar	Akkisagar	Parasgad
Aladakatti K.M	Tallur	Parasgad
Artagall	Artagall	Parasgad
Basaragi Inam	Artagall	Parasgad
Basidoni	Gorabal	Parasgad
Benakatti	Madlur	Parasgad
Betasur	Betasur	Parasgad
Bhandara Halli	Shindhogi	Parasgad
Bolakadabi	Kadabi	Parasgad
Budigoppa	Yarazarvi	Parasgad
Chikkulligeri	Inamhongal	Parasgad
Chikkumbi	Chulaki	Parasgad
Chulaki	Chulaki	Parasgad
Dasanal	Mugalihal	Parasgad
Dhaderkoppa	Hirekumbi	Parasgad
Dugabal	Hirekumbi	Parasgad
Gorabal	Gorabal	Parasgad
Goraguddi	Kadabi	Parasgad
Goravanakolla	Goravanakolla	Parasgad
Govanakoppa Inam	Shirasangi	Parasgad
Govanakoppa K.S.	Akkisagar	Parasgad
Gudamakeri	Sattigeri	Parasgad
Hallur	Shindhogi	Parasgad
Hanchinal	Hanchinal	Parasgad
Haralakatti	Kagadal	Parasgad
Harlapur	Ugaragol	Parasgad
Hirekumbi	Hirekumbi	Parasgad
Hireulligeri	Inamhongal	Parasgad

Contd....

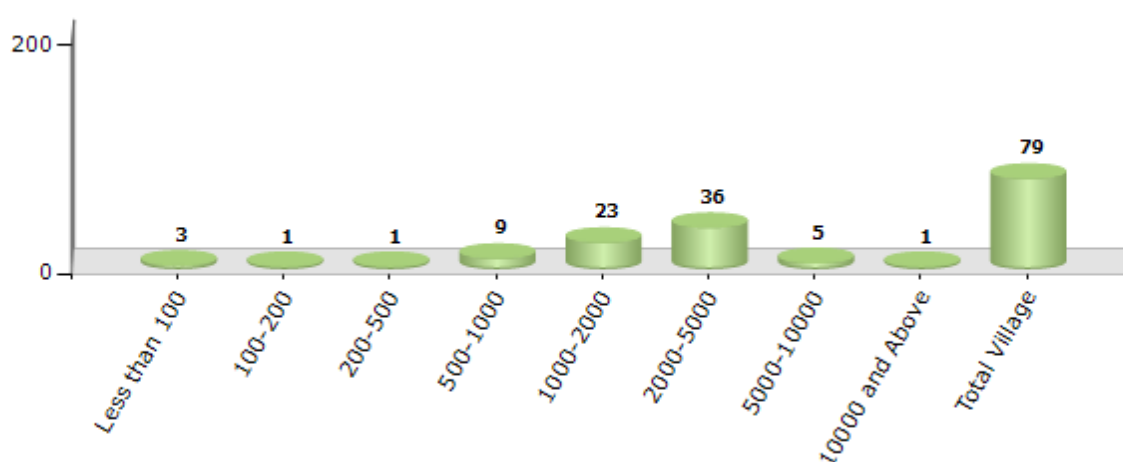


## Demographic

### Number of Villages by Population Size - 2011

Less than 100	100-200	200-500	500-1000	1000-2000	2000-5000	5000-10000	10000 and Above	Total Village
3	1	1	9	23	36	5	1	79

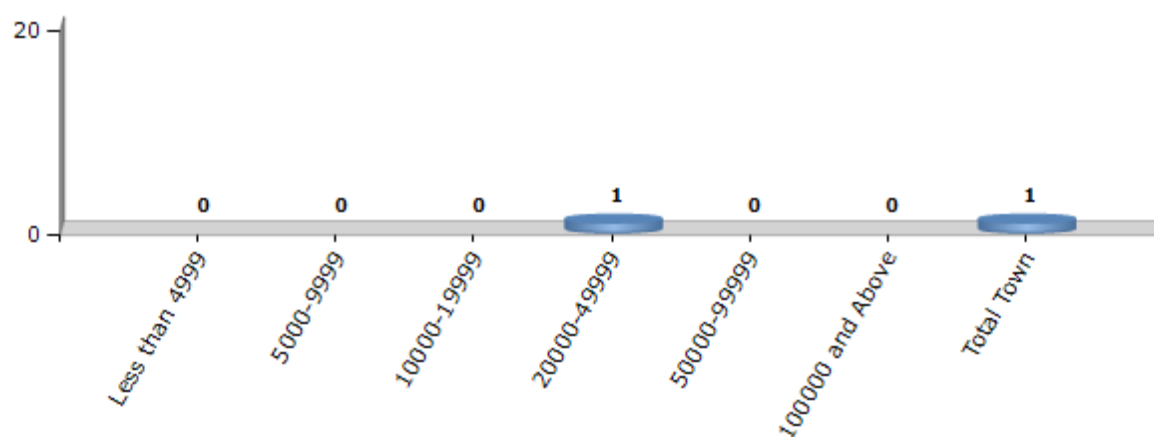
Number of Villages by Population Size - 2011



### Number of Towns by Population Size - 2011

Less than 4999	5000-9999	10000-19999	20000-49999	50000-99999	100000 and Above	Total Town
0	0	0	1	0	0	1

Number of Towns by Population Size - 2011



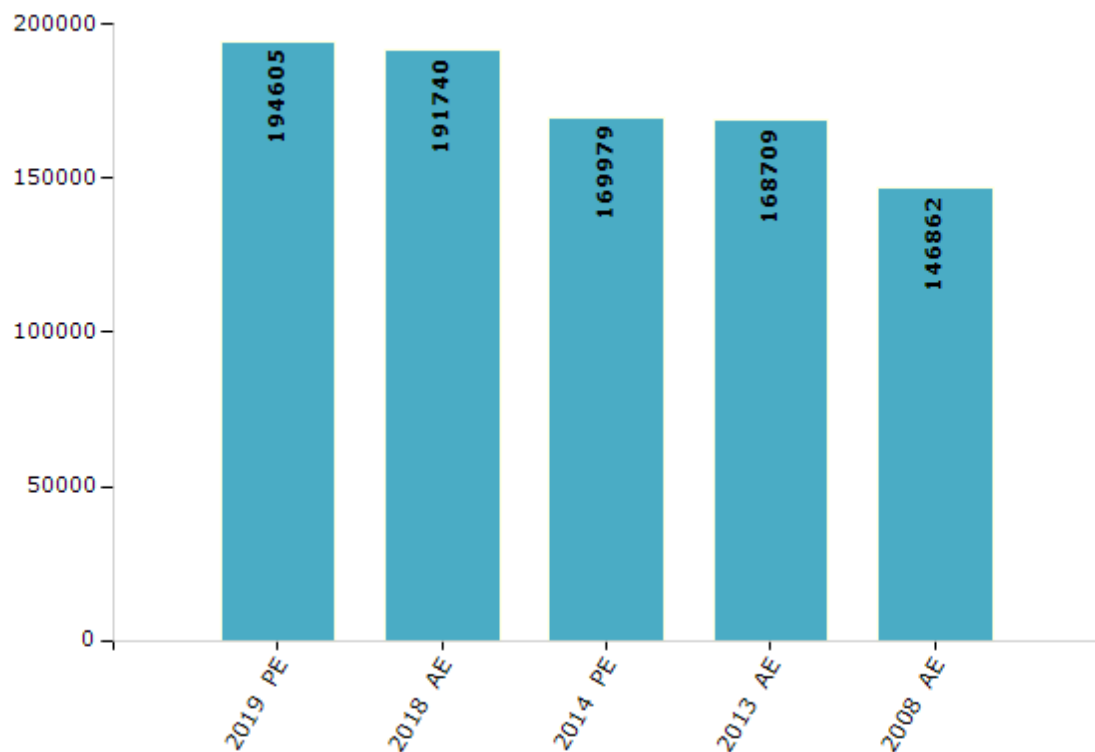
## Electoral Features

### Electors by Male & Female

Year	Male	Female	Others	Total
2019 PE	98108	96497	0	194605
2018 AE	96937	94803	0	191740
2014 PE	86760	83213	6	169979
2013 AE	86287	82422	0	168709
2009 PE	-	-	-	-
2008 AE	75295	71567	-	146862
2004 PE	-	-	-	-
2004 AE	-	-	-	-
1999 PE	-	-	-	-
1999 AE	-	-	-	-

Year	Male	Female	Others	Total
1994 AE	-	-	-	-
1989 AE	-	-	-	-
1985 AE	-	-	-	-
1983 AE	-	-	-	-
1978 AE	-	-	-	-
1972 AE	-	-	-	-
1967 AE	-	-	-	-
1962 AE	-	-	-	-
1957 AE	-	-	-	-

Number of Electors



**Note :** AE : Assembly Election, PE : Assembly Segment of Parliamentary Election



## Historical Summary Election Results

### Summary Result of Assembly Election - 2013

Candidate Name	Party	Votes	Votes %
Anand Alias Vishwanath Chandrashekhar Mamani	BJP	46434	34.87
Ravindra Bhupalappa Yaligar	INC	30392	22.83
Anandkumar Chopra	IND	29851	22.42
Vishwanath Karabasappa Mamani	KJP	18391	13.81
D. B. Naik	JD(S)	2630	1.98
Melagiri Mallikarjuna Channappa	IND	1990	1.49
Angadi Mahesh Gurappa	NCP	1036	0.78
Desaigouda Rudragouda Patil	JD(U)	969	0.73
Hanamantappa Virupaxappa Kallur	BSRCP	897	0.67
Basavaraj Sangappa Mudenagudi	BSP	555	0.42



## Polling Station Level Election Results

### Number and Name of Polling Stations (PS) (2013)

Number of Polling Stations	Name of Polling Stations	Number of Polling Stations	Name of Polling Stations
1	Govt.Higher Primary Kannada School Room No.2	19A	Govt.Higher Primary Kannada School Room No.1
2	Govt.Lower Primary Kannada School Room No.1	20	Govt.Higher Primary Kannada School Room No.3
3	Govt.Higher Kannada Primary School North Side Room No.1	21	Govt.Lower Primary Kannada School Room No.2
3A	Govt. Higher Primary Kannada School North Side Room No.3	22	Govt.Higher Primary School Room No.1
4	Govt.Higher Primary School New Building North Wing Room No 4	23	Govt. Higher Primary School Room No.2
5	Govt. Higher Primary School New Building North Wing Room No 6	24	Govt.Higher Primary Kannada School Room No.5
6	Govt.Higher Primary School South Wing Room No.4	25	Govt.Higher Primary Kannada School Room No.2 New Building
7	Govt. Higher Primary School South Wing Room No.1	26	Govt.Higher Primary Kannada School Room No.3 New Building
8	Govt.Higher Primary Kannada School Room No.1	27	Govt.Higher Primary Kannada School East Wing Room No 1 New Building
9	Govt.Higher Primary Kannada School New Building Room No 4	28	Govt.Higher Primary School West Wing Room No.3 New Building
10	Govt. Higher Primary Kannada School New Building Room No 2	29	Govt.Higher Primary School West Wing Room No.3 Old Building
11	Govt.Higher Primary Kannada School Room No.1	30	Govt.Higher Primary Kannada School Room No.2 New Building
12	Govt.Higher Primary Kannada School Room No.4	31	Govt.Higher Primary Kannada School Room No.2
13	Govt.Higher Primary Kannada School Room No.2	32	Govt.Lower Primary Kannada School Room No.1
14	Govt.Model Higher Primary School Room No.1	32A	Govt.Higher Primary Kannada School North Side Room No.5
14A	Govt.Model Higher Primary School Room No.5	33	Govt.Higher Primary Kannada School South Side Room No.2
15	Govt.Model Higher Primary School Room No.12	33A	Govt.Model Higher Primary Kannada School Room No.1
16	Govt.Model Higher Primary School New Building Room No.3	34	Govt.Model Higher Primary Kannada School Room No.2
17	Govt.Model Higher Primary Kannada School New Building Room No.5	35	Govt.Model Higher Primary Kannada School Room No.4
18	Govt. Model Higher Primary Kannada School New Building Room No.4	36	Govt.Model Higher Primary Kannada School Room No.3
19	Govt.Higher Primary Kannada School Room No.1	37	Govt.Model Primary Kannada School Old Building East Wing Room No.1

Contd....

## Polling Station Level Election Results

### Polling Station-wise Votes Secured by Overall Top Five Parties in Saundatti Yellamma Assembly in Assembly Election (AE) under Belgaum Parliamentary Constituency in Karnataka (2013)

Number of Polling Station	Winner - Anand Alias Vishwanath Chandrashekhar Mamani (BJP)	Runner-up - Ravindra Bhupalappa Yaligar (INC)	3rd - Anandkumar Chopra (IND)	4th - Vishwanath Karabasappa Mamani (KJP)	5th - D. B. Naik (JD(S))	Other	Total Votes Secured
32A	141	96	75	112	3	6	433
33	107	194	97	38	5	11	452
33A	171	105	52	116	18	3	465
34	138	347	113	46	32	20	696
35	148	347	133	26	11	20	685
36	163	316	205	75	8	32	799
37	123	84	238	145	83	53	726
38	111	44	341	103	50	62	711
39	157	52	205	132	76	37	659
40	280	81	47	166	46	28	648
41	99	96	55	50	137	22	459
42	234	111	209	255	31	66	906
43	240	49	263	46	8	32	638
44	252	61	192	35	8	27	575
45	252	140	319	27	8	37	783
46	170	37	235	10	8	8	468
47	375	155	265	40	2	48	885
48	379	147	77	61	69	32	765
49	258	193	86	94	12	28	671
50	287	118	42	54	37	13	551
51	362	144	188	52	23	62	831
52	472	107	5	17	5	27	633
53	337	446	21	35	2	30	871
54	163	244	16	31	3	15	472
54A	181	339	11	14	2	13	560
55	446	213	91	37	15	30	832
56	189	167	67	33	27	20	503
56A	188	112	86	34	56	33	509
57	383	348	24	10	2	37	804
58	264	452	42	13	1	41	813
59	407	376	27	12	5	33	860
60	205	253	75	104	27	33	697
61	302	200	39	109	25	44	719
62	341	108	24	6	4	48	531
62A	283	139	30	30	7	28	517

Contd....

## Polling Station Level Election Results

**Winner, Runner-up and 3rd Party Position & Winning Margin According to Polling Stations in Saundatti Yellamma Assembly in Assembly Election (AE) under Belgaum Parliamentary Constituency in Karnataka (2013)**

Polling Station Number	Winner Party	Winner Votes (%)	Runner-up Party	Runner-up Votes (%)	Winning Margin Votes (%)	Third Party	Third Party Votes (%)	Other Votes (%)
63	INC	296 (35.2)	BJP	208 (24.73)	88 (10.47)	IND (AKC)	164 (19.5)	173 (20.57)
64	BJP	291 (46.71)	IND (AKC)	115 (18.46)	176 (28.25)	INC	113 (18.14)	104 (16.69)
65	BJP	198 (40.16)	INC	111 (22.52)	87 (17.64)	IND (AKC)	90 (18.26)	94 (19.07)
66	BJP	233 (48.44)	INC	114 (23.7)	119 (24.74)	IND (AKC)	106 (22.04)	28 (5.82)
67	BJP	254 (38.02)	IND (AKC)	176 (26.35)	78 (11.67)	INC	163 (24.4)	75 (11.23)
68	BJP	336 (61.43)	INC	165 (30.16)	171 (31.27)	KJP	15 (2.74)	31 (5.67)
69	INC	249 (40.55)	BJP	138 (22.48)	111 (18.07)	IND (AKC)	122 (19.87)	105 (17.1)
70	INC	214 (43.32)	BJP	139 (28.14)	75 (15.18)	IND (AKC)	66 (13.36)	75 (15.18)
71	BJP	230 (39.18)	KJP	161 (27.43)	69 (11.75)	INC	107 (18.23)	89 (15.16)
72	BJP	169 (33.2)	KJP	103 (20.24)	66 (12.96)	INC	96 (18.86)	141 (27.7)
73	BJP	167 (46.78)	IND (AKC)	89 (24.93)	78 (21.85)	KJP	50 (14.01)	51 (14.29)
74	INC	483 (50.68)	BJP	242 (25.39)	241 (25.29)	KJP	140 (14.69)	88 (9.23)
75	INC	471 (56.41)	BJP	180 (21.56)	291 (34.85)	KJP	119 (14.25)	65 (7.78)
76	INC	402 (44.87)	BJP	293 (32.7)	109 (12.17)	KJP	72 (8.04)	129 (14.4)
77	BJP	421 (45.22)	INC	338 (36.31)	83 (8.91)	KJP	113 (12.14)	59 (6.34)
78	BJP	168 (43.19)	INC	167 (42.93)	1 (0.26)	KJP	40 (10.28)	14 (3.6)
79	BJP	448 (44.27)	INC	393 (38.83)	55 (5.44)	KJP	113 (11.17)	58 (5.73)
80	BJP	296 (47.82)	INC	258 (41.68)	38 (6.14)	KJP	47 (7.59)	18 (2.91)
81	INC	289 (51.89)	BJP	189 (33.93)	100 (17.96)	KJP	57 (10.23)	22 (3.95)
82	INC	300 (49.83)	BJP	199 (33.06)	101 (16.77)	KJP	75 (12.46)	28 (4.65)
83	INC	324 (63.16)	BJP	108 (21.05)	216 (42.11)	KJP	47 (9.16)	34 (6.63)
84	INC	347 (58.22)	BJP	136 (22.82)	211 (35.4)	KJP	81 (13.59)	32 (5.37)
85	INC	277 (37.74)	BJP	222 (30.25)	55 (7.49)	KJP	145 (19.75)	90 (12.26)
86	INC	358 (56.92)	BJP	136 (21.62)	222 (35.3)	KJP	78 (12.4)	57 (9.06)
87	INC	285 (47.82)	BJP	183 (30.7)	102 (17.12)	KJP	81 (13.59)	47 (7.89)
88	INC	256 (47.23)	BJP	175 (32.29)	81 (14.94)	KJP	63 (11.62)	48 (8.86)
89	BJP	231 (37.93)	KJP	160 (26.27)	71 (11.66)	INC	152 (24.96)	66 (10.84)
90	BJP	361 (43.23)	INC	331 (39.64)	30 (3.59)	KJP	78 (9.34)	65 (7.78)
91	BJP	327 (48.66)	INC	219 (32.59)	108 (16.07)	KJP	63 (9.38)	63 (9.38)
92	INC	387 (45.64)	BJP	295 (34.79)	92 (10.85)	KJP	61 (7.19)	105 (12.38)
93	IND (AKC)	432 (58.78)	BJP	164 (22.31)	268 (36.47)	INC	60 (8.16)	79 (10.75)
94	IND (AKC)	289 (44.88)	BJP	207 (32.14)	82 (12.74)	INC	75 (11.65)	73 (11.34)
95	BJP	194 (35.47)	IND (AKC)	194 (35.47)	0 (0)	INC	56 (10.24)	103 (18.83)
96	IND (AKC)	440 (67.07)	BJP	93 (14.18)	347 (52.89)	INC	32 (4.88)	91 (13.87)
97	IND (AKC)	605 (70.84)	BJP	127 (14.87)	478 (55.97)	INC	62 (7.26)	60 (7.03)

Contd....

## Socio-Economic Amenities - Rural

## Access to Education Facilities

Particulars	Number of Village (% of Population)				
	Available	Not Available	If Not Available (Distance of Nearest Facility)		
			A	B	C
Govt. Primary School	75 (99)	4 (1)	2 (1)	1 (0)	0 (0)
Private Primary School	14 (37)	65 (63)	1 (0)	0 (0)	0 (0)
Govt. Middle School	64 (93)	15 (7)	8 (4)	1 (0)	0 (0)
Private Middle School	6 (24)	73 (76)	4 (1)	1 (0)	0 (0)
Govt. Secondary School	22 (51)	57 (49)	19 (15)	7 (5)	3 (2)
Private Secondary School	8 (26)	71 (74)	9 (6)	13 (11)	1 (1)
Govt. Senior Secondary School	4 (12)	75 (88)	5 (4)	14 (14)	12 (10)
Private Senior Secondary School	4 (19)	75 (81)	10 (11)	16 (19)	15 (14)
Govt. Arts and Science Degree College	1 (5)	78 (95)	5 (6)	24 (24)	22 (23)
Private Arts and Science Degree College	2 (15)	77 (85)	3 (2)	9 (11)	14 (18)
Govt. Engineering College	0 (0)	79 (100)	0 (0)	1 (1)	39 (49)
Private Engineering College	0 (0)	79 (100)	0 (0)	0 (0)	39 (49)
Govt. Medicine College	0 (0)	79 (100)	2 (2)	18 (32)	59 (66)
Private Medicine College	0 (0)	79 (100)	0 (0)	0 (0)	0 (0)
Govt. Management Institute	0 (0)	79 (100)	0 (0)	0 (0)	0 (0)
Private Management Institute	0 (0)	79 (100)	0 (0)	0 (0)	62 (68)
Govt. Polytechnic	0 (0)	79 (100)	1 (2)	6 (3)	32 (39)
Private Polytechnic	0 (0)	79 (100)	3 (2)	6 (11)	31 (42)
Govt. Vocational Training School/ITI	0 (0)	79 (100)	2 (3)	10 (10)	12 (12)
Private Vocational Training School/ITI	2 (15)	77 (85)	2 (0)	21 (26)	30 (34)
Govt. Non Formal Training Centre	0 (0)	79 (100)	2 (3)	7 (5)	31 (43)
Private Non Formal Training Centre	0 (0)	79 (100)	2 (0)	6 (11)	31 (38)
Govt. School For Disabled	0 (0)	79 (100)	0 (0)	3 (4)	31 (33)
Private School For Disabled	1 (11)	78 (89)	3 (2)	7 (9)	34 (42)
Government Others	0 (0)	79 (100)	0 (0)	1 (1)	4 (4)
Private Others	0 (0)	79 (100)	2 (1)	1 (4)	4 (5)

Note : Distance A : Less than 5 km; B : Between 5-10 km; C : 10+ km.; Source : Data Analysis is based on 2011 Census.

## DISCLAIMER

The Terms of Use and Disclaimer of Datanet India Private Limited (hereinafter referred to as "Datanet") for use of this analysis report of **Saundatti Yellamma Assembly Constituency (Saundatti Yellamma Vidhan Sabha) :-**

1. **Assembly Factbook™** is a Registered Trade Mark owned by Datanet.
2. All the maps are sketched and graphical representation only and have not been drawn to the scale and also not to represent the actual geographical area or boundary of the unit.
3. The data for the aforesaid analysis is based on authentic sources and has been culled from the various publications of Census, CSO and NSSO for district and block level data, various central and state government departments, Central & State Elections Commissions and the concerned Returning Officers' releases, Electoral Rolls, Election results and allied publications, internal assessment, surveys, estimates and analysis. Therefore, certain adjustment of data at micro level may have been done to arrive closer to the macro data.
4. Data have been provided on an "As Is" and "As AVAILABLE" basis
5. The colours shown in the maps or diagram and charts of a particular party, alliance or AC are indicative and do not represent them.
6. This publication which includes maps, sheets, graphs and data would be the property under copyright of Datanet only. The user may use these for its internal study, analysis and research purposes. It's public display, re-selling or any commercial uses by the user are not allowed.
7. Datanet has taken due care and caution in compilation and processing of data and allied information, but does not guarantee the accuracy, adequacy or completeness of any information/analysis and will be not responsible for any errors or omissions or for the results obtained from the use of such information/analysis.
8. All the contents for the publication have been culled from various authentic sources and Datanet reasonably believes such sources to be reliable, but does not make any representations, express or implied as to the accuracy or fitness of use of such information. The information or contents of the information/analysis do not constitute advice and should not be relied upon in making (or refraining from making) any decision. Any reliance placed upon the information provided by Datanet is the sole responsibility and strictly at the user's risk.
9. In no event will Datanet be liable for any damages (including, without limitation, damages for loss of business projects, or loss of profits) arising in contract, tort or otherwise from the use of or inability to use any of its contents, or from any action taken (or refrained from being taken) as a result of using the analysis or any of its contents. Datanet its directors, owners, editors, officials, employees, distributor and agents or any associate will not be liable for any errors in the information contained or any consequences arising from the use of the contents of the provided information/analysis.
10. If any provision of these terms and conditions is held invalid or illegal or unenforceable for any reason by any court of competent jurisdiction, such provision shall be severed and the remainder of provisions of the terms and conditions shall continue in full force and effect as if the Term of Use had been executed with the invalid, illegal or unenforceable provision eliminated.
11. If there are any discrepancies in the information provided, please bring it to attention of Datanet for suitable rectification measures.

**Buy Online This Complete Book At  
Datanet India eBooks Store**

**[www.indiastatpublications.com](http://www.indiastatpublications.com)**

**or go directly at**

**[http://www.indiastatpublications.com/  
Assembly\\_factbook/Karnataka/Belgaum/ Saundatti\\_Yellamma](http://www.indiastatpublications.com/Assembly_factbook/Karnataka/Belgaum/Saundatti_Yellamma)**



 **indiastat**elections

ISBN : 978-93-87148-48-2



9 789387 148482