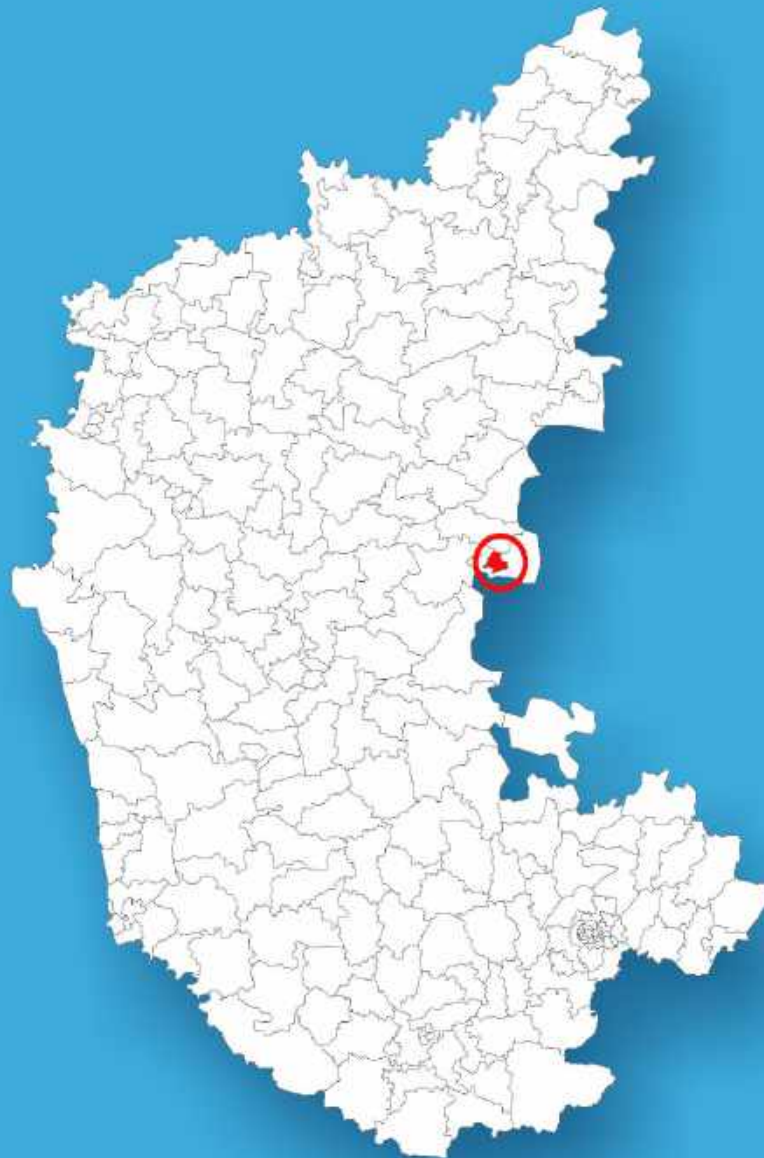




Karnataka

Assembly Factbook™

Bellary City Assembly Constituency



Key Electoral Data of Bellary City
Assembly Constituency (Vidhan Sabha)

Karnataka

Assembly Factbook™

Bellary City Assembly Constituency



Bellary City Vidhan Sabha

Editor & Director

Dr. R.K. Thukral

Research Editor

Dr. Shafeeq Rahman

**Compiled, Researched and Published by
Datanet India Pvt. Ltd.**

D-100, 1st Floor,

Okhla Industrial Area, Phase-I,

New Delhi- 110020.

Ph.: 91-11- 43580781-84

Email : support@indiastatpublications.com

Website : <http://www.indiastatelections.com>

Online Book Store :

www.indiastatpublications.com

Report No. : AFB/KA-094-0125

ISBN : 978-93-5763-980-4

First Edition : January, 2018

Eighth Updated Edition : January, 2025

Price : Rs.11500/-

US\$ 310

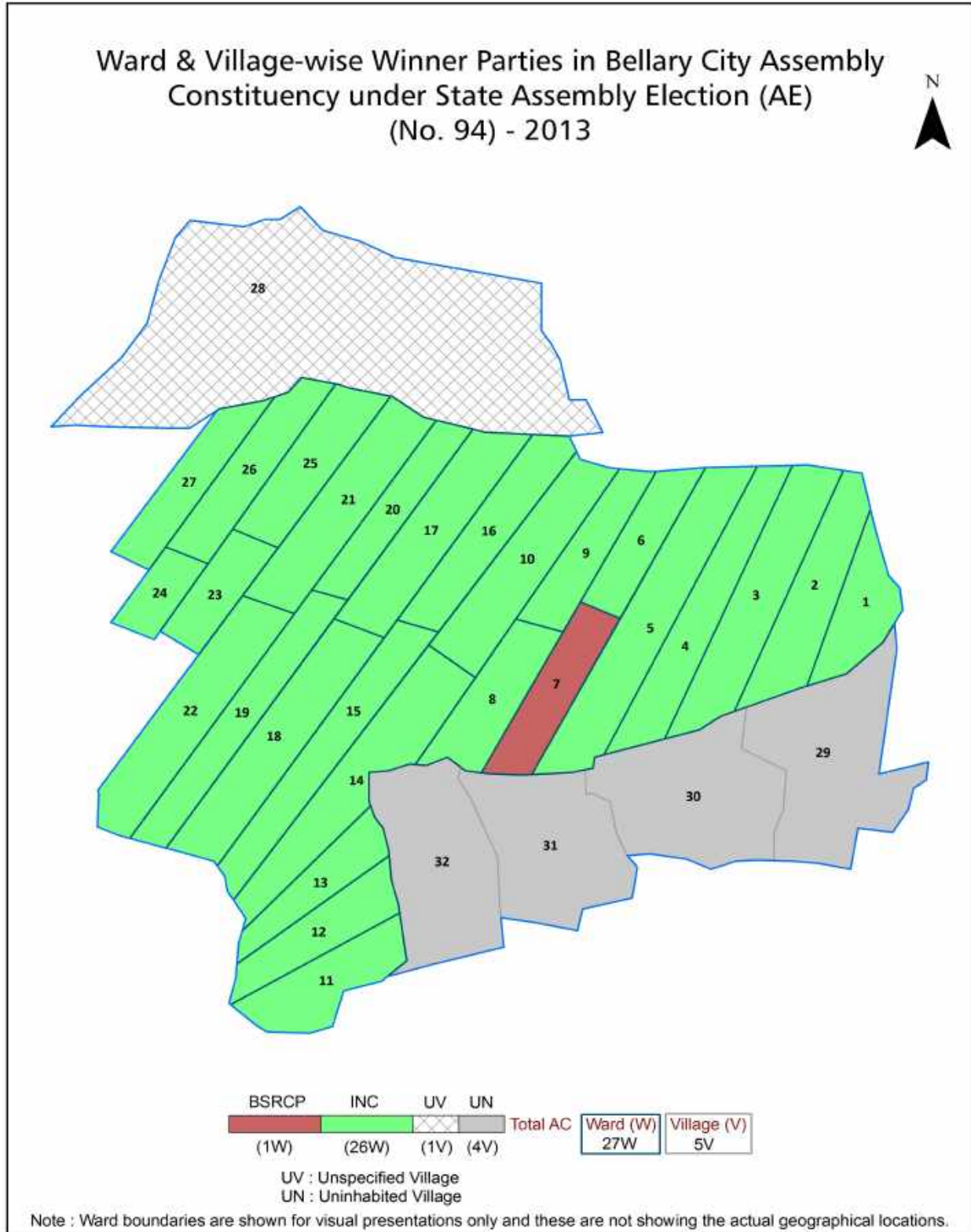
© Datanet India Pvt. Ltd.

All rights reserved. No part of this book may be reproduced, stored in a retrieval system or transmitted in any form or by any means, mechanical photocopying, photographing, scanning, recording or otherwise without the prior written permission of the publisher. Please refer to Disclaimer at page no. 205 for the use of this publication.

Printed in India

No.	Particulars	Page No.
	Introduction	
1	Assembly Constituency - (Vidhan Sabha) at a Glance Features of Assembly as per Delimitation Commission of India (2008)	1-2
	Location and Political Maps	
2	Location Map Boundaries of Assembly Constituency - (Vidhan Sabha) in District Boundaries of Assembly Constituency under Parliamentary Constituency - (Lok Sabha) Ward & Village-wise Winner Parties- 2024, 2023, 2019, 2018, 2014, 2013 and 2009	3-11
	Administrative Setup (2011)	
3	District Sub-district Towns Villages Inhabited Villages Uninhabited Villages Village Panchayat Intermediate Panchayat	12-15
	Demographics (2011)	
4	Population Households Rural/Urban Population Ward and Villages by Population Size Sex Ratio (Total & 0-6 Years) Religious Population Social Population Literacy Rate	16-18
	Electoral Features	
5	Important Dates of Last Elections Held Electors by Gender Service Electors Voters Voters Turnout Polling Stations & Average Number of Electors per Polling Station Electors by Age Group Present Elected Representatives	19-24
	Historical Summary Election Results	
6	Vote Share of Major Parties Winning Margin (Number & Percentage) Polarity of Parties Summary Result of Assembly Segment of Parliamentary Elections 2024, 2019, 2014 and 2009 Summary Result of Assembly Elections 2023, 2018, 2013 and 2008	25-35
	Polling Station Level Election Results	
7	Name and Number of Polling Station 2024, 2023, 2019, 2018, 2014, 2013 and 2009 Polling Station-wise Electors, Voters & Voters Turnout 2024, 2023, 2019, 2018, 2014, 2013 and 2009 Polling Station wise Elections Results 2024, 2023, 2019, 2018, 2014, 2013 and 2009	36-185
	Share of Assembly Constituency	
8	Share of Assembly Constituency - (Vidhan Sabha) in State, District and Parliamentary Constituency - (Lok Sabha)	186
	Socio-Economic Amenities (2011)	
9	Access to Administrative Units Agricultural, Manufacturing and Industrial Commodities Demographic Indicators Education Health & Manpower Drinking Water Supply Sanitation Entertainment and Recreations Infrastructure Power Food Allocation Distribution and Marketing of Agriculture Commodities Infrastructure Transport and Road Infrastructure Communication Banking and Financial Services Land Use Irrigation Source	188-202
10	Abbreviation & Sources	203-204
11	Disclaimer	205

Location & Political Map



Administrative Setup

List of Village Panchayat & Intermediate Panchayat (Block) Name - 2011

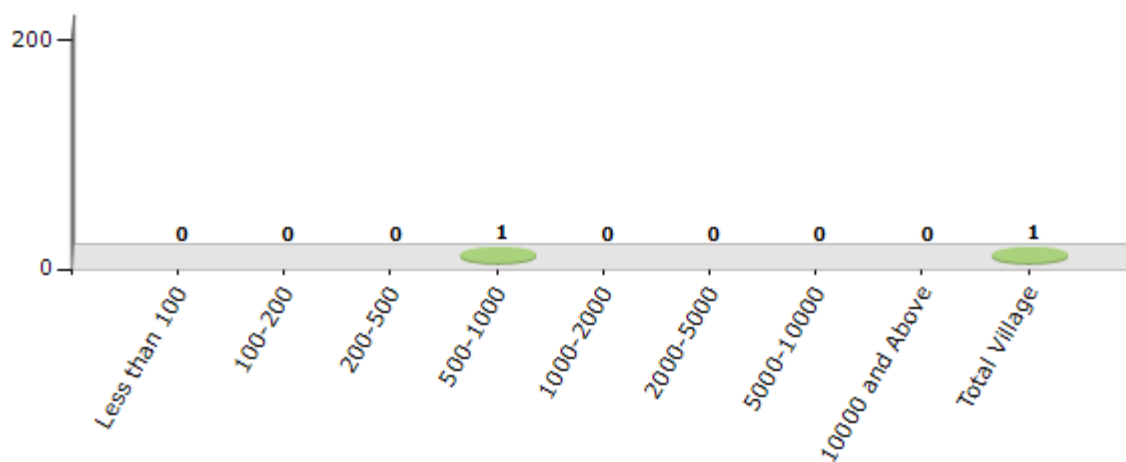
Village Name	Village Panchayat Name	Intermediate Panchayat Name
Bellary[R]	-	Bellary

Demographic

Number of Villages by Population Size - 2011

Less than 100	100-200	200-500	500-1000	1000-2000	2000-5000	5000-10000	10000 and Above	Total Village
0	0	0	1	0	0	0	0	1

Number of Villages by Population Size - 2011

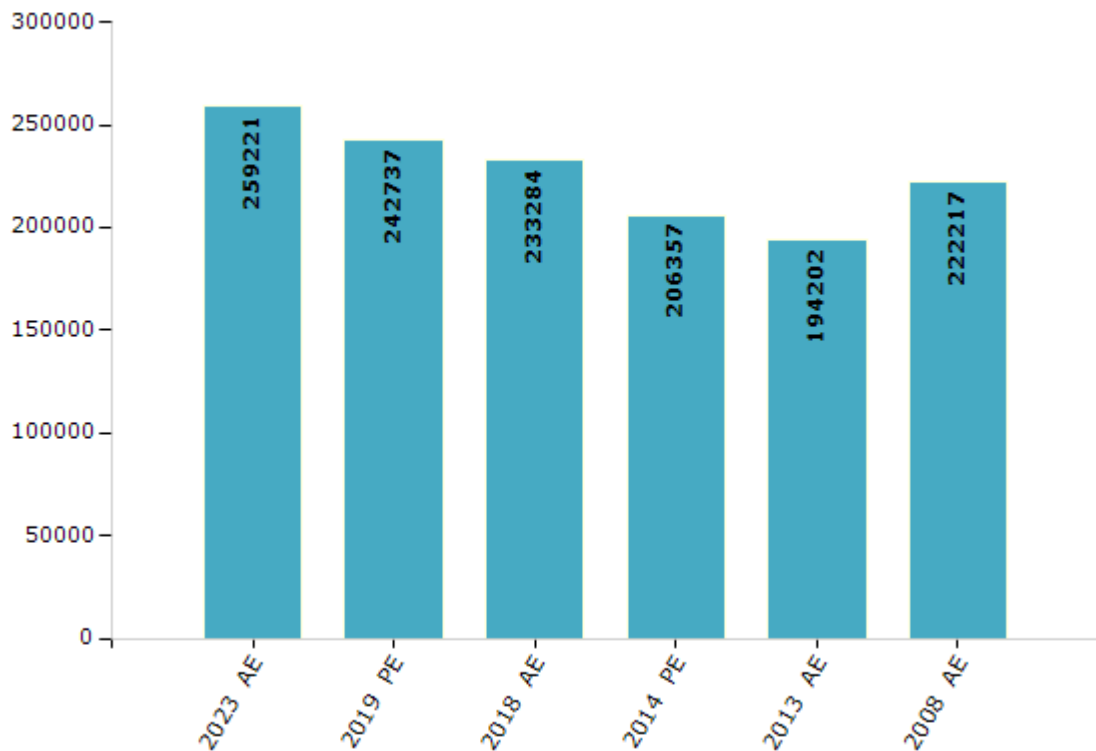


Electoral Features

Electors by Male & Female

Year	Male	Female	Others	Total	Year	Male	Female	Others	Total
2023 AE	126101	133090	30	259221	1999 AE	-	-	-	-
2019 PE	119098	123624	15	242737	1994 AE	-	-	-	-
2018 AE	115153	118113	18	233284	1989 AE	-	-	-	-
2014 PE	102606	103741	10	206357	1985 AE	-	-	-	-
2013 AE	96699	97503	0	194202	1983 AE	-	-	-	-
2009 PE	-	-	-	-	1978 AE	-	-	-	-
2008 AE	112027	110190	-	222217	1972 AE	-	-	-	-
2004 PE	-	-	-	-	1967 AE	-	-	-	-
2004 AE	-	-	-	-	1962 AE	-	-	-	-
1999 PE	-	-	-	-	1957 AE	-	-	-	-

Number of Electors



Note : AE : Assembly Election, PE : Assembly Segment of Parliamentary Election

Historical Summary Election Results

Summary Result of Assembly Election - 2018

Candidate Name	Party	Votes	Votes %
G. Somasekhara Reddy	BJP	76589	50.63
Anil.H. Lad	INC	60434	39.95
Mohamad Iqbal Hothur	JD(S)	6255	4.14
Mekala Eswara Reddy	KPJP	913	0.6
Altaf Hussain	IND	733	0.48
B.V.Tejas	IND	636	0.42
M.M. Ananda Kumar	IND	519	0.34
Mohammed Ismail	NCP	442	0.29
P. Vijayalakshmi	PPOI	369	0.24
Rajasab	BDBRAJP	345	0.23
D. Parthasarathy	JAHP	330	0.22
Gonal Jumari. B.	SP	300	0.2
M. Jayaramulu	AIMEP	295	0.2
Tapal Ganesh	JD(U)	233	0.15
Hafeez Mohammed Ismail @ H.M.Ismail	KAJP	205	0.14
Dr. K.R.Ravikumar	IND	192	0.13
U. Urukundu	SHS	158	0.1
Tejesh Kumar. M. Patil	BBKD	156	0.1
B.Shekharbabu	IND	153	0.1
Srinivas Yadav	IND	135	0.09
Handi Rafeeq Sab	IND	131	0.09
Madhusudana. P.	IND	124	0.08
E. Iramma	IND	119	0.08
H.V. Kiran	APOI	115	0.08
Gangi Reddy	IND	111	0.07
P. Narayana Murthy	IND	110	0.07
Valisab. P.	IND	86	0.06
Ane Narayana Swamy	IND	63	0.04
	NOTA	1016	0.67

Polling Station Level Election Results

Number and Name of Polling Stations (PS) (2023)

Number of Polling Stations	Name of Polling Stations	Number of Polling Stations	Name of Polling Stations
1	Government Junior Primary School, Shantinagar, Bellary	20	Government Senior Primary School, Left Side, Room No.2, Patela Nagar Bellary
2	Government Junior Primary School, Old Building, Avambhavi, Bellary	21	Dutta English Medium High School, Raghavendra Colony, 2Nd Phase, Bellary
3	Government Junior Primary School, Old Building, Avambhavi, Bellary	22	Dutta English Medium High School, Raghavendra Colony, 2Nd Phase, Bellary
3A	Government Junior Primary School, Old Building, Avambhavi, Bellary	23	Government Senior Primary School, Left Side Room No.1, Guggarhatti, Bellary
4	Government Senior Primary School, Room No.05, New Building, Havambavi. Bellary	24	Government Senior Primary School, Left Side Room No.2, Guggarhatti, Bellary
5	Government Senior Primary School, 9Th Class Room, Netravati, New Building, Havambavi, Bellary.	25	Government Senior Primary School, Right Side, 6Th Class Room, Guggarhatti, Bellary
6	Government Senior Primary School, Room No.6, New Building, Havambavi, Bellary	26	Government Senior Primary School, Right Side, 3Rd Class Room, (Nali-Kali) Guggarhatti, Bellary
7	Government High School, Room No-7, Indiranagar, Bellary.	26A	Government Senior Primary School, Right Side, 3Rd Class Room, (Nali-Kali) Guggarhatti, Bellary
8	Dr B.R. Ambedkar Government High School, Room No.1, Indiranagar, Bellary.	27	Government Senior Primary School, Right Side, 4Th Class Room, Guggarhatti, Bellary
9	Dr B.R. Ambedkar Government Complex High School, Room No. 3, Indira Nagar, Bellary.	28	Government Senior Primary School, Left Side, (Nali-Kali) Room-3, Guggarhatti, Bellary
10	Dr B.R. Ambedkar Government Complex High School, Room No. 2, Indira Nagar, Bellary.	28A	Government Senior Primary School, Left Side, (Nali-Kali) Room-3, Guggarhatti, Bellary
11	Dr. Br Ambedkar Government Complex High School, Room No.4, Indiranagar, Bellary	29	Government Senior Primary School, Room No.1 Karkalathota Bellary
12	Government Compound High School, Room No.1, Indiranagar, Bellary	30	Government Senior Primary School, Room No.2 Karkalathota Bellary
13	Government Compound High School, Room No.2, Indiranagar, Bellary	31	Government Junior Kannada Primary School Room No.3, Ramaiah Colony, Hussain Nagar, Bellary
14	Government Compound High School, Room No.3, Indiranagar, Bellary	32	Government Junior Kannada Primary School Room No.1 Ramaiah Colony, Hussain Nagar, Bellary
15	Government Senior Primary School, Room No.1, Bhatri, Bellary	32A	Government Junior Kannada Primary School Room No.1 Ramaiah Colony, Hussain Nagar, Bellary
15A	Government Senior Primary School, Room No.1, Bhatri, Bellary	33	Government Higher Primary School, Middle Room, Patel Nagar Bellary
16	Government Senior Primary School, Room No.2, Bhatri, Bellary	34	London Mission Kannada Senior Primary School, Sn Pate Bellary.
17	Government Senior Primary School, Right, Patel Nagar, Bellary	35	Gangotri School, Room No.1, Talur Road, Near Canal, Ramanagara, Bellary
18	Government Senior Primary School, Left Side Room No.1, Patel Nagar, Bellary	35A	Gangotri School, Room No.1, Talur Road, Near Canal, Ramanagara, Bellary
19	Government Senior Primary School, Right Room No.2, Patel Nagar, Bellary	36	Government Higher Primary School, Harishchandra Nagar, Talur Road, Bellary

Contd....

Polling Station Level Election Results

Polling Station-wise Votes Secured by Overall Top Five Parties in Bellary City Assembly in Assembly Election (AE) under Bellary Parliamentary Constituency in Karnataka (2023)

Number of Polling Station	Winner - Nara Bharath Reddy (INC)	Runner-up - Gali Lakshmi Aruna (KRPP)	3rd - G. Somasekhara Reddy (BJP)	4th - V.Dodda Keshavareddy (AAP)	5th - Anil H Lad (JD(S))	NOTA	Other	Total Votes Secured
32	166	219	136	1	3	6	4	535
32A	133	162	224	3	2	5	7	536
33	342	336	201	1	5	3	8	896
34	626	195	45	1	6	4	15	892
35	203	195	154	6	3	5	14	580
35A	142	199	160	7	4	3	5	520
36	326	337	336	13	1	11	17	1041
37	226	161	133	6	1	2	7	536
38	123	130	124	10	1	5	5	398
39	266	296	216	14	3	2	20	817
40	451	211	269	6	2	14	19	972
41	332	274	255	0	1	11	18	891
42	508	157	154	2	2	2	24	849
43	441	153	139	1	1	0	21	756
44	343	340	248	7	3	5	19	965
45	197	246	208	6	7	3	9	676
46	329	212	141	7	1	7	21	718
47	327	194	158	5	2	5	20	711
48	442	268	193	9	7	6	23	948
49	404	230	261	4	1	2	19	921
50	327	298	267	2	0	4	22	920
51	356	221	204	1	3	9	15	809
52	209	201	127	2	4	4	3	550
53	201	108	62	1	4	4	2	382
53A	217	134	87	0	1	10	8	457
54	378	235	143	3	1	9	12	781
55	299	163	145	4	1	7	10	629
56	243	141	148	3	1	9	8	553
57	296	221	115	5	0	8	7	652
58	401	262	109	2	3	0	13	790
59	101	272	157	6	1	4	6	547
60	178	381	219	10	1	3	17	809
61	249	309	154	16	7	5	15	755
62	224	239	127	14	6	4	9	623
63	193	109	87	0	1	1	4	395

Contd....

Polling Station Level Election Results

Winner, Runner-up and 3rd Party Position & Winning Margin According to Polling Stations in Bellary City Assembly in Assembly Election (AE) under Bellary Parliamentary Constituency in Karnataka (2023)

Polling Station Number	Winner Party	Winner Votes (%)	Runner-up Party	Runner-up Votes (%)	Winning Margin Votes (%)	Third Party	Third Party Votes (%)	Other Votes (%)
64	INC	303 (49.03)	KRPP	183 (29.61)	120 (19.42)	BJP	110 (17.8)	22 (3.56)
65	KRPP	257 (42.83)	INC	198 (33)	59 (9.83)	BJP	111 (18.5)	34 (5.67)
66	INC	150 (44.25)	KRPP	115 (33.92)	35 (10.33)	BJP	65 (19.17)	9 (2.65)
67	INC	495 (74.89)	KRPP	106 (16.04)	389 (58.85)	BJP	37 (5.6)	23 (3.48)
68	INC	418 (70.73)	KRPP	108 (18.27)	310 (52.46)	BJP	56 (9.48)	9 (1.52)
69	KRPP	251 (35.5)	BJP	231 (32.67)	20 (2.83)	INC	212 (29.99)	13 (1.84)
70	INC	533 (60.91)	KRPP	211 (24.11)	322 (36.8)	BJP	101 (11.54)	30 (3.43)
71	INC	383 (41.77)	BJP	280 (30.53)	103 (11.24)	KRPP	226 (24.65)	28 (3.05)
72	BJP	198 (35.29)	KRPP	180 (32.09)	18 (3.2)	INC	157 (27.99)	26 (4.63)
73	INC	233 (46.51)	BJP	134 (26.75)	99 (19.76)	KRPP	117 (23.35)	17 (3.39)
74	INC	248 (48.16)	KRPP	129 (25.05)	119 (23.11)	BJP	127 (24.66)	11 (2.14)
75	INC	267 (47.01)	KRPP	171 (30.11)	96 (16.9)	BJP	97 (17.08)	33 (5.81)
76	INC	239 (54.2)	KRPP	114 (25.85)	125 (28.35)	BJP	69 (15.65)	19 (4.31)
77	INC	322 (62.65)	KRPP	103 (20.04)	219 (42.61)	BJP	65 (12.65)	24 (4.67)
77A	INC	292 (57.59)	KRPP	131 (25.84)	161 (31.75)	BJP	64 (12.62)	20 (3.94)
78	INC	224 (44.62)	BJP	184 (36.65)	40 (7.97)	KRPP	75 (14.94)	19 (3.78)
79	BJP	214 (48.86)	KRPP	127 (29)	87 (19.86)	INC	82 (18.72)	15 (3.42)
80	BJP	154 (43.14)	INC	111 (31.09)	43 (12.05)	KRPP	78 (21.85)	14 (3.92)
81	BJP	237 (41.36)	INC	235 (41.01)	2 (0.35)	KRPP	84 (14.66)	17 (2.97)
82	INC	405 (44.95)	KRPP	244 (27.08)	161 (17.87)	BJP	179 (19.87)	73 (8.1)
83	BJP	215 (43.97)	INC	138 (28.22)	77 (15.75)	KRPP	125 (25.56)	11 (2.25)
84	INC	563 (57.51)	KRPP	194 (19.82)	369 (37.69)	BJP	155 (15.83)	67 (6.84)
85	INC	235 (53.17)	KRPP	104 (23.53)	131 (29.64)	BJP	94 (21.27)	9 (2.04)
86	INC	153 (46.93)	KRPP	100 (30.67)	53 (16.26)	BJP	59 (18.1)	14 (4.29)
87	INC	68 (34)	KRPP	65 (32.5)	3 (1.5)	BJP	49 (24.5)	18 (9)
88	INC	122 (47.84)	KRPP	64 (25.1)	58 (22.74)	BJP	57 (22.35)	12 (4.71)
89	BJP	374 (39.41)	KRPP	297 (31.3)	77 (8.11)	INC	256 (26.98)	22 (2.32)
90	BJP	218 (42.58)	INC	158 (30.86)	60 (11.72)	KRPP	118 (23.05)	18 (3.52)
91	BJP	196 (39.36)	INC	191 (38.35)	5 (1.01)	KRPP	97 (19.48)	14 (2.81)
92	BJP	368 (52.72)	INC	162 (23.21)	206 (29.51)	KRPP	144 (20.63)	24 (3.44)
93	BJP	227 (37.09)	KRPP	198 (32.35)	29 (4.74)	INC	166 (27.12)	21 (3.43)
94	KRPP	355 (39.36)	INC	266 (29.49)	89 (9.87)	BJP	246 (27.27)	35 (3.88)
95	BJP	207 (38.05)	INC	184 (33.82)	23 (4.23)	KRPP	137 (25.18)	16 (2.94)
96	BJP	197 (34.44)	INC	186 (32.52)	11 (1.92)	KRPP	177 (30.94)	12 (2.1)
97	BJP	221 (39.39)	INC	180 (32.09)	41 (7.3)	KRPP	145 (25.85)	15 (2.67)

Contd....

Socio-Economic Amenities - Rural

Access to Education Facilities

Particulars	Number of Village (% of Population)				
	Available	Not Available	If Not Available (Distance of Nearest Facility)		
			A	B	C
Govt. Primary School	1 (100)	0 (0)	0 (0)	0 (0)	0 (0)
Private Primary School	0 (0)	1 (100)	0 (0)	0 (0)	0 (0)
Govt. Middle School	1 (100)	0 (0)	0 (0)	0 (0)	0 (0)
Private Middle School	0 (0)	1 (100)	0 (0)	0 (0)	0 (0)
Govt. Secondary School	1 (100)	0 (0)	0 (0)	0 (0)	0 (0)
Private Secondary School	0 (0)	1 (100)	0 (0)	0 (0)	0 (0)
Govt. Senior Secondary School	1 (100)	0 (0)	0 (0)	0 (0)	0 (0)
Private Senior Secondary School	0 (0)	1 (100)	0 (0)	0 (0)	0 (0)
Govt. Arts and Science Degree College	1 (100)	0 (0)	0 (0)	0 (0)	0 (0)
Private Arts and Science Degree College	0 (0)	1 (100)	0 (0)	0 (0)	0 (0)
Govt. Engineering College	0 (0)	1 (100)	1 (100)	0 (0)	0 (0)
Private Engineering College	0 (0)	1 (100)	0 (0)	0 (0)	0 (0)
Govt. Medicine College	0 (0)	1 (100)	0 (0)	1 (100)	0 (0)
Private Medicine College	0 (0)	1 (100)	0 (0)	0 (0)	0 (0)
Govt. Management Institute	0 (0)	1 (100)	1 (100)	0 (0)	0 (0)
Private Management Institute	0 (0)	1 (100)	0 (0)	0 (0)	0 (0)
Govt. Polytechnic	0 (0)	1 (100)	1 (100)	0 (0)	0 (0)
Private Polytechnic	0 (0)	1 (100)	0 (0)	0 (0)	0 (0)
Govt. Vocational Training School/ITI	1 (100)	0 (0)	0 (0)	0 (0)	0 (0)
Private Vocational Training School/ITI	0 (0)	1 (100)	0 (0)	0 (0)	0 (0)
Govt. Non Formal Training Centre	0 (0)	1 (100)	1 (100)	0 (0)	0 (0)
Private Non Formal Training Centre	0 (0)	1 (100)	0 (0)	0 (0)	0 (0)
Govt. School For Disabled	0 (0)	1 (100)	0 (0)	1 (100)	0 (0)
Private School For Disabled	0 (0)	1 (100)	0 (0)	0 (0)	0 (0)
Government Others	1 (100)	0 (0)	0 (0)	0 (0)	0 (0)
Private Others	0 (0)	1 (100)	0 (0)	0 (0)	0 (0)

Note : Distance A : Less than 5 km; B : Between 5-10 km; C : 10+ km.; Source : Data Analysis is based on 2011 Census.

DISCLAIMER

The Terms of Use and Disclaimer of Datanet India Private Limited (hereinafter referred to as "Datanet") for use of this analysis report of **Bellary City Assembly Constituency (Bellary City Vidhan Sabha)** :-

1. **Assembly Factbook™** is a Registered Trade Mark owned by Datanet.
2. All the maps are sketched and graphical representation only and have not been drawn to the scale and also not to represent the actual geographical area or boundary of the unit.
3. The data for the aforesaid analysis is based on authentic sources and has been culled from the various publications of Census, CSO and NSSO for district and block level data, various central and state government departments, Central & State Elections Commissions and the concerned Returning Officers' releases, Electoral Rolls, Election results and allied publications, internal assessment, surveys, estimates and analysis. Therefore, certain adjustment of data at micro level may have been done to arrive closer to the macro data.
4. Data have been provided on an "As Is" and "As AVAILABLE" basis
5. The colours shown in the maps or diagram and charts of a particular party, alliance or AC are indicative and do not represent them.
6. This publication which includes maps, sheets, graphs and data would be the property under copyright of Datanet only. The user may use these for its internal study, analysis and research purposes. It's public display, re-selling or any commercial uses by the user are not allowed.
7. Datanet has taken due care and caution in compilation and processing of data and allied information, but does not guarantee the accuracy, adequacy or completeness of any information/analysis and will be not responsible for any errors or omissions or for the results obtained from the use of such information/analysis.
8. All the contents for the publication have been culled from various authentic sources and Datanet reasonably believes such sources to be reliable, but does not make any representations, express or implied as to the accuracy or fitness of use of such information. The information or contents of the information/analysis do not constitute advice and should not be relied upon in making (or refraining from making) any decision. Any reliance placed upon the information provided by Datanet is the sole responsibility and strictly at the user's risk.
9. In no event will Datanet be liable for any damages (including, without limitation, damages for loss of business projects, or loss of profits) arising in contract, tort or otherwise from the use of or inability to use any of its contents, or from any action taken (or refrained from being taken) as a result of using the analysis or any of its contents. Datanet its directors, owners, editors, officials, employees, distributor and agents or any associate will not be liable for any errors in the information contained or any consequences arising from the use of the contents of the provided information/analysis.
10. If any provision of these terms and conditions is held invalid or illegal or unenforceable for any reason by any court of competent jurisdiction, such provision shall be severed and the remainder of provisions of the terms and conditions shall continue in full force and effect as if the Term of Use had been executed with the invalid, illegal or unenforceable provision eliminated.
11. If there are any discrepancies in the information provided, please bring it to attention of Datanet for suitable rectification measures.

**Buy Online This Complete Book At
Datanet India eBooks Store**

www.indiastatpublications.com

or go directly at

[http://www.indiastatpublications.com/
Assembly_factbook/Karnataka/Bellary/ Bellary_City](http://www.indiastatpublications.com/Assembly_factbook/Karnataka/Bellary/Bellary_City)

 **indiastat**elections

ISBN :978-93-5763-980-4



9 789357 639804