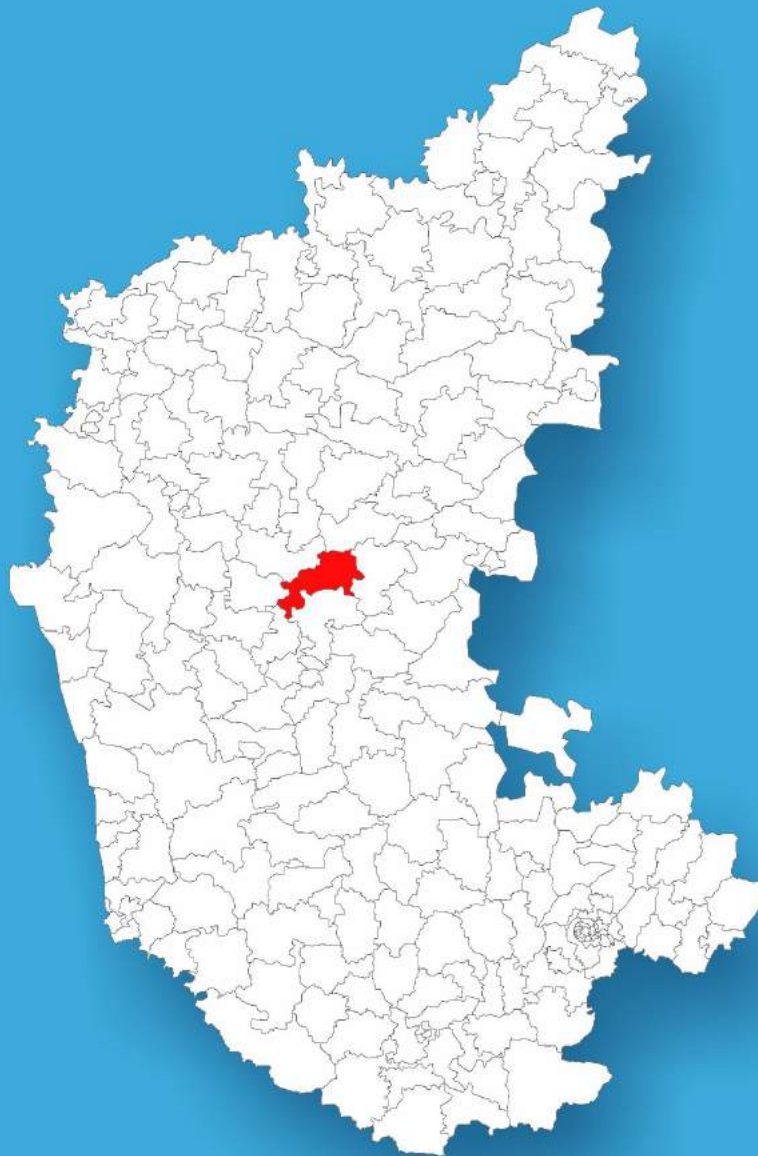




Karnataka

Assembly Factbook™

Hadagalli Assembly Constituency



Key Electoral Data of Hadagalli
Assembly Constituency (Vidhan Sabha)

Karnataka

Assembly Factbook™

Hadagalli Assembly Constituency



Hadagalli Vidhan Sabha

Editor & Director

Dr. R.K. Thukral

Research Editor

Dr. Shafeeq Rahman

Compiled, Researched and Published by Datanet India Pvt. Ltd.

D-100, 1st Floor,

Okhla Industrial Area, Phase-I,
New Delhi- 110020.

Ph.: 91-11- 43580781-84

Email : support@indiastatpublications.com

Website : www.indiastatelections.com

Online Book Store :

www.indiastatpublications.com

Report No. : AFB/KA-088-0123

ISBN : 978-93-87130-42-5

First Edition : January, 2018

Sixth Updated Edition : January, 2023

Price : Rs. 11500/-

US\$ 310/-

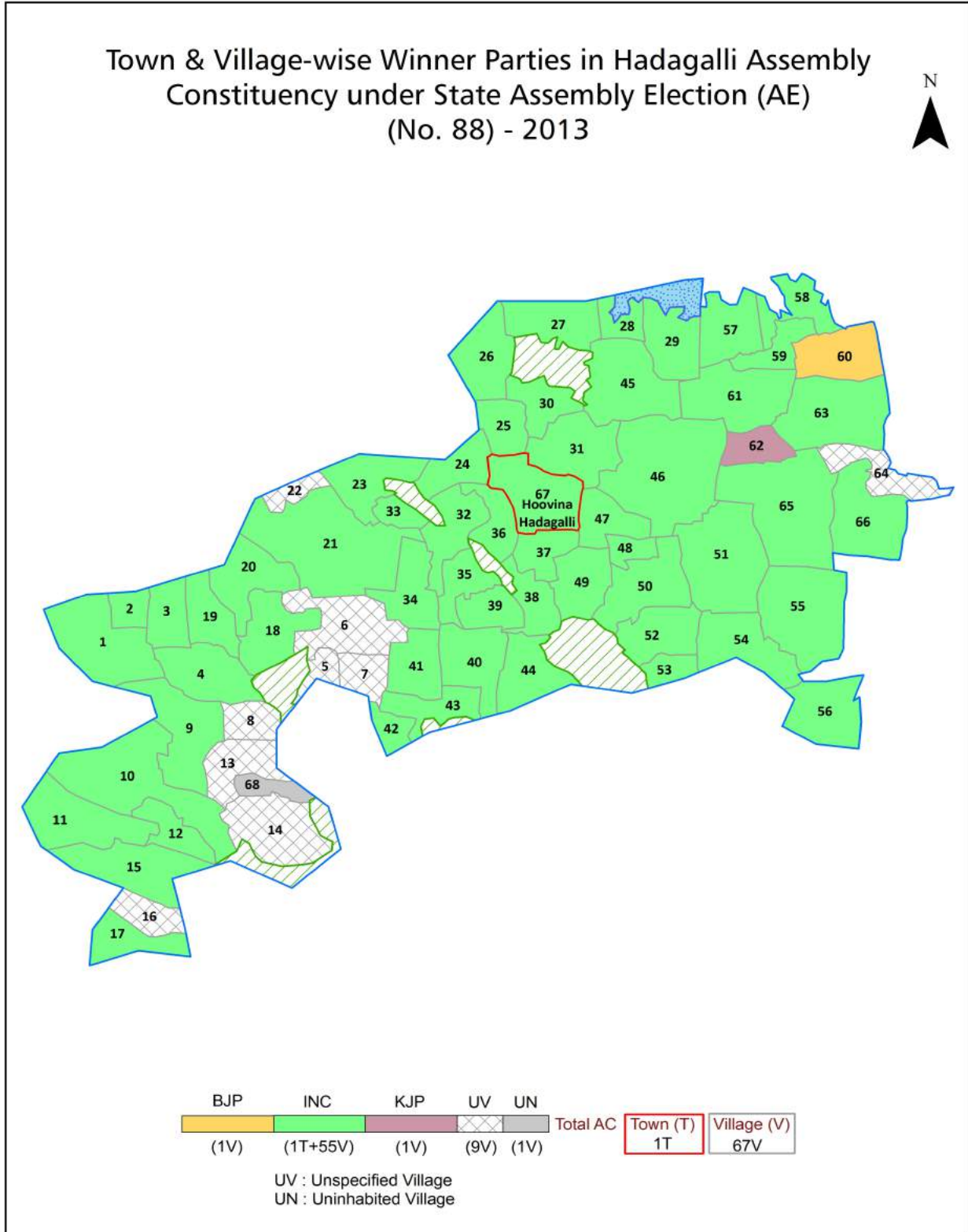
© Datanet India Pvt. Ltd.

All rights reserved. No part of this book may be reproduced, stored in a retrieval system or transmitted in any form or by any means, mechanical photocopying, photographing, scanning, recording or otherwise without the prior written permission of the publisher. Please refer to Disclaimer at page no. 171 for the use of this publication.

Printed in India

No.	Particulars	Page No.
	Introduction	
1	Assembly Constituency - (Vidhan Sabha) at a Glance Features of Assembly as per Delimitation Commission of India (2008)	1-2
	Location and Political Maps	
2	Location Map Boundaries of Assembly Constituency - (Vidhan Sabha) in District Boundaries of Assembly Constituency under Parliamentary Constituency - (Lok Sabha) Town & Village-wise Winner Parties- 2019, 2018, 2014, 2013 and 2009	3-10
	Administrative Setup (2011)	
3	District Sub-district Towns Villages Inhabited Villages Uninhabited Villages Village Panchayat Intermediate Panchayat	11-15
	Demographics (2011)	
4	Population Households Rural/Urban Population Towns and Villages by Population Size Sex Ratio (Total & 0-6 Years) Religious Population Social Population Literacy Rate	16-17
	Electoral Features	
5	Important Dates of Last Elections Held Electors by Gender Service Electors Voters Voters Turnout Polling Stations & Average Number of Electors per Polling Station Electors by Age Group Present Elected Representatives	18-23
	Historical Summary Election Results	
6	Vote Share of Major Parties Winning Margin (Number & Percentage) Polarity of Parties Summary Result of Assembly Segment of Parliamentary Elections 2019, 2014, 2009, 2004, 1999 Summary Result of Assembly Elections 2018, 2013, 2008, 2004, 1999, 1994, 1989, 1985, 1983, 1978, 1972, 1967, 1962 and 1957	24-46
	Polling Station Level Election Results	
7	Name and Number of Polling Station 2019, 2018, 2014, 2013 and 2009 Polling Station-wise Electors, Voters & Voters Turnout 2019, 2018, 2014, 2013 and 2009 Polling Station wise Elections Results 2019, 2018, 2014, 2013 and 2009	47-151
	Share of Assembly Constituency	
8	Share of Assembly Constituency - (Vidhan Sabha) in State, District and Parliamentary Constituency - (Lok Sabha)	152
	Socio-Economic Amenities (2011)	
9	Access to Administrative Units Agricultural, Manufacturing and Industrial Commodities Demographic Indicators Education Health & Manpower Drinking Water Supply Sanitation Entertainment and Recreations Infrastructure Power Food Allocation Distribution and Marketing of Agriculture Commodities Infrastructure Transport and Road Infrastructure Communication Banking and Financial Services Land Use Irrigation Source	154-168
10	Abbreviation & Sources	169-170
11	Disclaimer	171

Location & Political Map



Administrative Setup

List of Village Panchayat & Intermediate Panchayat (Block) Name - 2011

Village Name	Village Panchayat Name	Intermediate Panchayat Name
Adivikyadigihalli	Sonna	Hagaribommanahalli
Advimallanakeri	Mahajanadahalli	Hadagalli
Angoor	Magala	Hadagalli
Ayyanahalli	Magala	Hadagalli
Bannikal	Bannikallu	Hagaribommanahalli
Beerabbi	Makarabbi	Hadagalli
Budanur	Dasanahalli	Hadagalli
Byalhunsi	Makarabbi	Hadagalli
Dasanahalli	Dasanahalli	Hadagalli
Dasarahalli	Hiremallerakeri	Hadagalli
Devagondanahalli	Devagondanahalli	Hadagalli
Dombrahalli	Mylara	Hadagalli
Enigi	Hampasagar	Hagaribommanahalli
G.Kodihalli	Bannikallu	Hagaribommanahalli
Gaddikeri	Bannikallu	Hagaribommanahalli
Hagaranur	Hagaranur	Hadagalli
Hakandi	Kalvi	Hadagalli
Halathimalapura	Hagaranur	Hadagalli
Hampasagara	Hampasagar	Hagaribommanahalli
Hanumagondanahalli	Bannikallu	Hagaribommanahalli
Harivi	Kuruvatthi	Hadagalli
Harivi Basapura	Kuruvatthi	Hadagalli
Hirabannimatti	Katebennuru	Hadagalli
Hirehadagalli	Hire Hadagalli	Hadagalli
Hirekolachi	Hagaranur	Hadagalli
Hiremallerakeri	Hiremallerakeri	Hadagalli
Holagundi	Holagundi	Hadagalli
Holalu	Holalu	Hadagalli
Hugulura	Nandihalli	Hadagalli

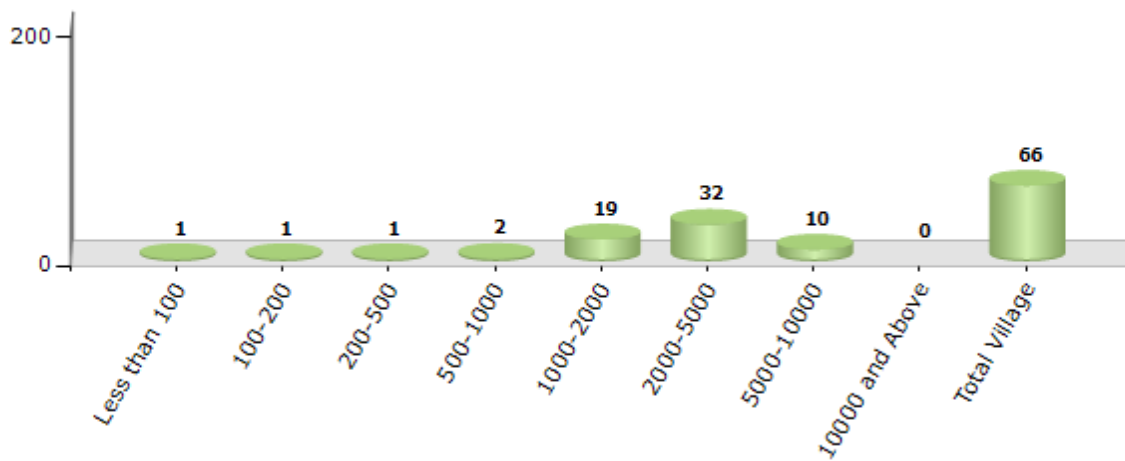
Contd....

Demographic

Number of Villages by Population Size - 2011

Less than 100	100-200	200-500	500-1000	1000-2000	2000-5000	5000-10000	10000 and Above	Total Village
1	1	1	2	19	32	10	0	66

Number of Villages by Population Size - 2011



Number of Towns by Population Size - 2011

Less than 4999	5000-9999	10000-19999	20000-49999	50000-99999	100000 and Above	Total Town
0	0	0	1	0	0	1

Number of Towns by Population Size - 2011

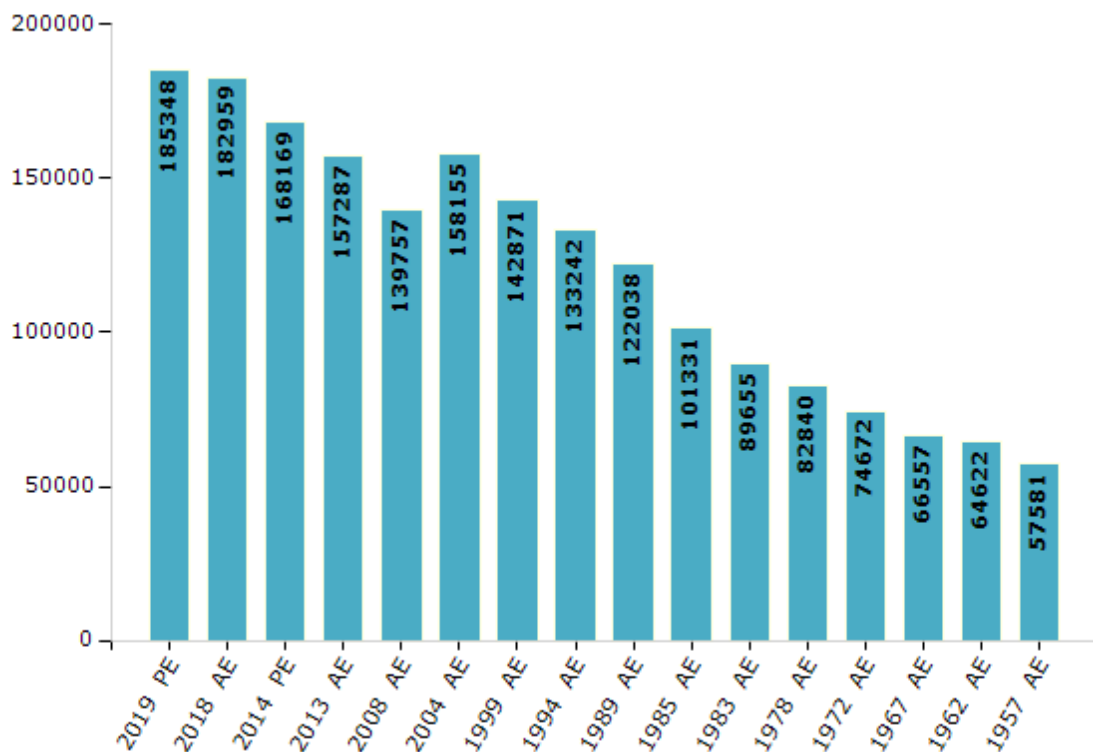


Electoral Features

Electors by Male & Female

Year	Male	Female	Others	Total	Year	Male	Female	Others	Total
2019 PE	93747	91589	12	185348	1994 AE	66518	66724	-	133242
2018 AE	92707	90241	11	182959	1989 AE	60713	61325	-	122038
2014 PE	86004	82156	9	168169	1985 AE	50366	50965	-	101331
2013 AE	80907	76378	2	157287	1983 AE	44420	45235	-	89655
2009 PE	-	-	-	-	1978 AE	42624	40216	-	82840
2008 AE	71245	68512	-	139757	1972 AE	36704	37968	-	74672
2004 PE	-	-	-	-	1967 AE	-	-	-	66557
2004 AE	79166	78989	-	158155	1962 AE	-	-	-	64622
1999 PE	-	-	-	-	1957 AE	-	-	-	57581
1999 AE	71144	71727	-	142871					

Number of Electors

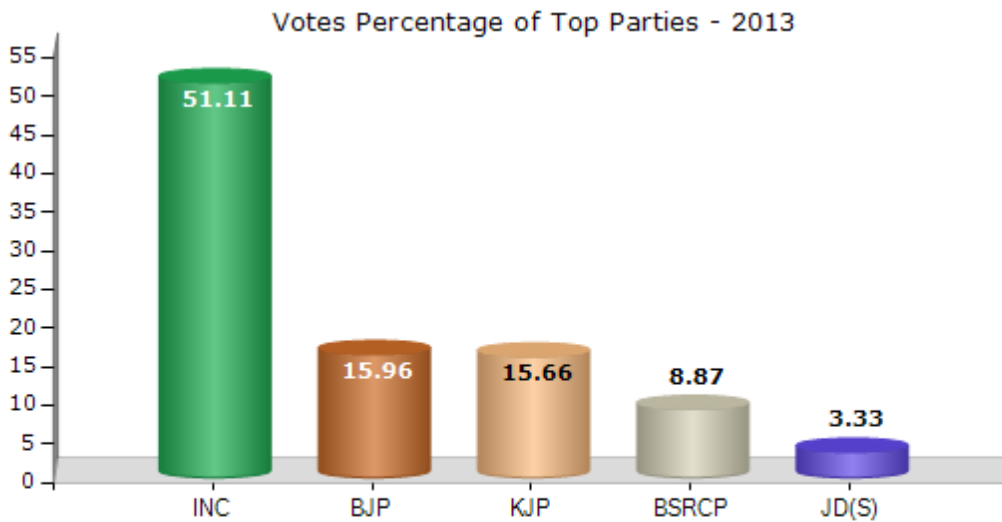


Note : AE : Assembly Election, PE : Assembly Segment of Parliamentary Election

Historical Summary Election Results

Summary Result of Assembly Election - 2013

Candidate Name	Party	Votes	Votes %
P.T.Parameshwaranaik	INC	59336	51.11
B.Chandranaik	BJP	18526	15.96
Madhunaik L	KJP	18178	15.66
Hemanhtkumar Bharati	BSRCP	10300	8.87
Dr.L.P.Naik Katari	JD(S)	3861	3.33
Harish Kumar V	IND	2098	1.81
K.Uchhengappa	BSP	1113	0.96
B.J.Raghavendranaik	CPI(ML)(L)	927	0.8
A.K.Honnurappa	ANC	885	0.76
Ramanajaneya .T	IND	875	0.75



Polling Station Level Election Results

Number and Name of Polling Stations (PS) (2018)

Number of Polling Stations	Name of Polling Stations	Number of Polling Stations	Name of Polling Stations
1	Government Higher Primary School Allipura	22	Government Higher Primary School West Wing Dungavati Thanda
2	Government Higher Primary School New Building Rajavala	23	Government Higher Primary School West Wing Bityanayakanatanda
3	Government Higher Primary School, Hosa Navali	24	Government Higher Primary School, Koilaragatti
4	Anganawadi Kendra, Hale Navali	25	Government Lower Primary School, Koilaragatti Thanda
5	Government Higher Primary School Honnur	26	Government Higher Primary School Last Room (South Side), Dasarahalli
6	Government Higher Primary School, Kaganur	27	Government Higher Primary School , Dasarahalli
7	Government Lower Primary School, Honnanayakanahalli	28	Government Higher Primary School (North Side), Dasarahalli
8	Government Higher Primary School East Wing, Kombali	29	Grama Panchayath Office, Devgondana Halli
9	Government Higher Primary School North Wing, Kombali	30	Government Higher Primary School, Hanakanahalli
10	Government Higher Primary School South Wing, Pura	31	Government Higher Primary School, Gujanur
11	Government Lower Primary School, Madalagatta	32	Government Higher Primary School, Tippapura
12	Extension Education Center (Cec), Sovenahalli	33	Government Higher Primary School, K.Ayyanahalli
13	Government Lower Primary School, Sovenahalli Thanda	34	Government Higher Primary School West Side, K.Ayyanahalli
14	Government High School West Wing Mudlapura Hosa Tanda	35	Government Lower Primary School, Halathimalapura
15	Government Lower Primary School South Wing, Kandagallu	36	Government Lower Primary School, Shivapura Thanda
16	Government Higher Primary School West Wing, Hakkandi	37	Government Higher Primary School (East Side), Haganaruru
17	Government Higher Primary School North Wing, Ankli	38	Government Higher Primary School, Haganaruru
18	Government Higher Primary School, Ankli Thanda	39	Government Higher Primary School, East Side , Vaddinahallithanda
19	Government Higher Primary School (West Side), Kalvi	40	Grama Panchayath Office, Magala
20	Government Higher Primary School west Wing Kalvi Tanda	41	Government Modular Higher Primary School (Westside), Magala
21	Government Higher Primary School East Wing Kalvi Tanda	42	Government Modular Higher Primary School, Magala

Contd....

Polling Station Level Election Results

Polling Station-wise Votes Secured by Overall Top Five Parties in Hadagalli Assembly in Assembly Election (AE) under Bellary Parliamentary Constituency in Karnataka (2018)

Number of Polling Station	Winner - P. T. Parameshwara Naik (INC)	Runner-up - Odo Gangappa (IND)	3rd - Chandranaik. B (BJP)	4th - Kayanna navara Putrappa (JD(S))	5th - Krishna Naik. L (AIMEP)	NOTA	Other	Total Votes Secured
36	134	92	209	3	5	1	1	445
37	260	205	111	30	8	4	9	627
38	117	175	35	46	2	6	8	389
39	204	4	175	2	2	1	0	388
40	224	308	113	11	2	11	2	671
41	250	221	93	15	5	5	6	595
42	179	170	65	14	7	11	6	452
43	303	273	117	19	18	11	6	747
44	239	150	44	73	5	8	4	523
45	120	157	35	179	8	15	2	516
46	317	255	55	196	8	10	6	847
47	56	70	10	45	0	3	0	184
48	251	285	45	22	1	7	8	619
49	264	96	118	15	7	4	1	505
50	442	241	118	7	7	12	11	838
51	154	250	12	14	3	7	1	441
52	329	288	33	17	5	7	3	682
53	411	354	73	63	10	16	5	932
54	361	44	361	7	16	14	6	809
55	437	62	391	7	14	9	6	926
56	346	54	301	9	9	9	2	730
57	150	229	81	17	6	9	1	493
58	249	187	49	41	10	16	4	556
59	165	352	71	37	3	19	6	653
60	138	255	24	54	5	4	2	482
61	202	50	220	4	10	0	2	488
62	399	185	81	100	6	8	6	785
63	236	248	48	8	5	6	1	552
64	162	305	20	3	7	12	3	512
65	238	197	176	8	6	3	0	628
66	364	219	193	44	8	10	4	842
67	351	47	207	10	14	21	7	657
68	222	57	139	6	13	11	2	450
69	323	33	318	10	21	17	8	730
70	127	12	190	4	6	8	4	351

Contd....

Polling Station Level Election Results

Winner, Runner-up and 3rd Party Position & Winning Margin According to Polling Stations in Hadagalli Assembly in Assembly Election (AE) under Bellary Parliamentary Constituency in Karnataka (2018)

Polling Station Number	Winner Party	Winner Votes (%)	Runner-up Party	Runner-up Votes (%)	Winning Margin Votes (%)	Third Party	Third Party Votes (%)	Other Votes (%)
71	IND (OG)	349 (46.72)	INC	270 (36.14)	79 (10.58)	BJP	88 (11.78)	40 (5.35)
72	IND (OG)	226 (43.88)	INC	171 (33.2)	55 (10.68)	BJP	89 (17.28)	29 (5.63)
73	IND (OG)	202 (43.07)	INC	180 (38.38)	22 (4.69)	BJP	62 (13.22)	25 (5.33)
73A	INC	234 (47.46)	IND (OG)	178 (36.11)	56 (11.35)	BJP	44 (8.92)	37 (7.51)
74	IND (OG)	312 (59.77)	INC	91 (17.43)	221 (42.34)	BJP	60 (11.49)	59 (11.3)
74A	IND (OG)	188 (52.08)	INC	63 (17.45)	125 (34.63)	JD(S)	61 (16.9)	49 (13.57)
75	IND (OG)	330 (68.89)	INC	81 (16.91)	249 (51.98)	BJP	45 (9.39)	23 (4.8)
76	IND (OG)	314 (50.89)	INC	210 (34.04)	104 (16.85)	BJP	71 (11.51)	22 (3.57)
77	IND (OG)	263 (55.6)	INC	97 (20.51)	166 (35.09)	BJP	79 (16.7)	34 (7.19)
78	IND (OG)	337 (52.99)	INC	176 (27.67)	161 (25.32)	BJP	101 (15.88)	22 (3.46)
79	INC	519 (65.53)	JD(S)	152 (19.19)	367 (46.34)	IND (OG)	98 (12.37)	23 (2.9)
80	INC	481 (76.84)	IND (OG)	93 (14.86)	388 (61.98)	JD(S)	26 (4.15)	26 (4.15)
81	INC	467 (71.63)	IND (OG)	107 (16.41)	360 (55.22)	BJP	32 (4.91)	46 (7.06)
81A	INC	257 (62.08)	IND (OG)	85 (20.53)	172 (41.55)	JD(S)	33 (7.97)	39 (9.42)
82	INC	493 (62.01)	IND (OG)	219 (27.55)	274 (34.46)	BJP	29 (3.65)	54 (6.79)
83	INC	302 (42.78)	JD(S)	229 (32.44)	73 (10.34)	IND (OG)	138 (19.55)	37 (5.24)
84	INC	323 (69.16)	IND (OG)	92 (19.7)	231 (49.46)	BJP	32 (6.85)	20 (4.28)
85	IND (OG)	212 (45.89)	INC	150 (32.47)	62 (13.42)	BJP	64 (13.85)	36 (7.79)
85A	INC	192 (58.9)	IND (OG)	83 (25.46)	109 (33.44)	JD(S)	24 (7.36)	27 (8.28)
86	INC	402 (54.03)	IND (OG)	154 (20.7)	248 (33.33)	JD(S)	114 (15.32)	74 (9.95)
87	INC	390 (58.3)	IND (OG)	187 (27.95)	203 (30.35)	BJP	53 (7.92)	39 (5.83)
88	INC	185 (48.43)	IND (OG)	119 (31.15)	66 (17.28)	BJP	42 (10.99)	36 (9.42)
89	INC	347 (66.86)	IND (OG)	132 (25.43)	215 (41.43)	BJP	19 (3.66)	21 (4.05)
89A	IND (OG)	280 (58.09)	INC	151 (31.33)	129 (26.76)	BJP	39 (8.09)	12 (2.49)
90	IND (OG)	246 (58.71)	INC	118 (28.16)	128 (30.55)	BJP	33 (7.88)	22 (5.25)
91	IND (OG)	430 (62.14)	INC	167 (24.13)	263 (38.01)	BJP	56 (8.09)	39 (5.64)
92	IND (OG)	392 (52.2)	INC	159 (21.17)	233 (31.03)	JD(S)	127 (16.91)	73 (9.72)
93	IND (OG)	462 (42.9)	INC	458 (42.53)	4 (0.37)	BJP	61 (5.66)	96 (8.91)
94	INC	375 (46.7)	IND (OG)	231 (28.77)	144 (17.93)	BJP	93 (11.58)	104 (12.95)
95	INC	303 (39.61)	IND (OG)	243 (31.76)	60 (7.85)	BJP	181 (23.66)	38 (4.97)
96	IND (OG)	222 (40.66)	INC	170 (31.14)	52 (9.52)	BJP	125 (22.89)	29 (5.31)
97	INC	333 (65.81)	BJP	124 (24.51)	209 (41.3)	IND (OG)	28 (5.53)	21 (4.15)
98	INC	312 (49.68)	BJP	191 (30.41)	121 (19.27)	IND (OG)	105 (16.72)	20 (3.18)
99	BJP	205 (33.88)	INC	148 (24.46)	57 (9.42)	JD(S)	139 (22.98)	113 (18.68)
100	INC	327 (38.02)	IND (OG)	259 (30.12)	68 (7.9)	BJP	229 (26.63)	45 (5.23)

Contd....

Socio-Economic Amenities - Rural

Access to Education Facilities

Particulars	Number of Village (% of Population)				
	Available	Not Available	If Not Available (Distance of Nearest Facility)		
			A	B	C
Govt. Primary School	64 (100)	2 (0)	1 (0)	1 (0)	0 (0)
Private Primary School	7 (20)	59 (80)	0 (0)	0 (0)	0 (0)
Govt. Middle School	52 (89)	14 (11)	10 (8)	3 (3)	0 (0)
Private Middle School	6 (19)	60 (81)	0 (0)	0 (0)	0 (0)
Govt. Secondary School	27 (60)	39 (40)	21 (17)	13 (14)	1 (1)
Private Secondary School	7 (23)	59 (77)	0 (0)	2 (2)	0 (0)
Govt. Senior Secondary School	8 (22)	58 (78)	15 (17)	21 (26)	18 (26)
Private Senior Secondary School	2 (7)	64 (93)	0 (0)	2 (4)	1 (2)
Govt. Arts and Science Degree College	0 (0)	66 (100)	6 (7)	8 (13)	49 (75)
Private Arts and Science Degree College	0 (0)	66 (100)	0 (0)	0 (0)	3 (5)
Govt. Engineering College	0 (0)	66 (100)	0 (0)	0 (0)	0 (0)
Private Engineering College	0 (0)	66 (100)	5 (6)	9 (14)	52 (80)
Govt. Medicine College	0 (0)	66 (100)	9 (8)	14 (25)	35 (53)
Private Medicine College	0 (0)	66 (100)	0 (0)	2 (4)	6 (11)
Govt. Management Institute	0 (0)	66 (100)	1 (1)	4 (8)	30 (43)
Private Management Institute	0 (0)	66 (100)	0 (0)	1 (1)	30 (47)
Govt. Polytechnic	0 (0)	66 (100)	0 (0)	0 (0)	58 (85)
Private Polytechnic	0 (0)	66 (100)	0 (0)	1 (3)	7 (12)
Govt. Vocational Training School/ITI	2 (4)	64 (96)	5 (6)	9 (14)	39 (51)
Private Vocational Training School/ITI	4 (16)	62 (84)	0 (0)	0 (0)	8 (13)
Govt. Non Formal Training Centre	0 (0)	66 (100)	5 (6)	9 (14)	51 (77)
Private Non Formal Training Centre	0 (0)	66 (100)	0 (0)	0 (0)	1 (3)
Govt. School For Disabled	0 (0)	66 (100)	1 (3)	4 (3)	58 (87)
Private School For Disabled	0 (0)	66 (100)	0 (0)	0 (0)	3 (7)
Government Others	0 (0)	66 (100)	27 (42)	7 (8)	31 (46)
Private Others	0 (0)	66 (100)	1 (3)	0 (0)	0 (0)

Note : Distance A : Less than 5 km; B : Between 5-10 km; C : 10+ km.; Source : Data Analysis is based on 2011 Census.

DISCLAIMER

The Terms of Use and Disclaimer of Datanet India Private Limited (hereinafter referred to as "Datanet") for use of this analysis report of **Hadagalli Assembly Constituency (Hadagalli Vidhan Sabha)** :-

1. **Assembly Factbook™** is a Registered Trade Mark owned by Datanet.
2. All the maps are sketched and graphical representation only and have not been drawn to the scale and also not to represent the actual geographical area or boundary of the unit.
3. The data for the aforesaid analysis is based on authentic sources and has been culled from the various publications of Census, CSO and NSSO for district and block level data, various central and state government departments, Central & State Elections Commissions and the concerned Returning Officers' releases, Electoral Rolls, Election results and allied publications, internal assessment, surveys, estimates and analysis. Therefore, certain adjustment of data at micro level may have been done to arrive closer to the macro data.
4. Data have been provided on an "As Is" and "As AVAILABLE" basis
5. The colours shown in the maps or diagram and charts of a particular party, alliance or AC are indicative and do not represent them.
6. This publication which includes maps, sheets, graphs and data would be the property under copyright of Datanet only. The user may use these for its internal study, analysis and research purposes. It's public display, re-selling or any commercial uses by the user are not allowed.
7. Datanet has taken due care and caution in compilation and processing of data and allied information, but does not guarantee the accuracy, adequacy or completeness of any information/analysis and will be not responsible for any errors or omissions or for the results obtained from the use of such information/analysis.
8. All the contents for the publication have been culled from various authentic sources and Datanet reasonably believes such sources to be reliable, but does not make any representations, express or implied as to the accuracy or fitness of use of such information. The information or contents of the information/analysis do not constitute advice and should not be relied upon in making (or refraining from making) any decision. Any reliance placed upon the information provided by Datanet is the sole responsibility and strictly at the user's risk.
9. In no event will Datanet be liable for any damages (including, without limitation, damages for loss of business projects, or loss of profits) arising in contract, tort or otherwise from the use of or inability to use any of its contents, or from any action taken (or refrained from being taken) as a result of using the analysis or any of its contents. Datanet its directors, owners, editors, officials, employees, distributor and agents or any associate will not be liable for any errors in the information contained or any consequences arising from the use of the contents of the provided information/analysis.
10. If any provision of these terms and conditions is held invalid or illegal or unenforceable for any reason by any court of competent jurisdiction, such provision shall be severed and the remainder of provisions of the terms and conditions shall continue in full force and effect as if the Term of Use had been executed with the invalid, illegal or unenforceable provision eliminated.
11. If there are any discrepancies in the information provided, please bring it to attention of Datanet for suitable rectification measures.

Buy Online This Complete Book At
Datanet India eBooks Store

www.indiastatpublications.com

or go directly at

[http://www.indiastatpublications.com/
Assembly_factbook/Karnataka/Bellary/ Hadagalli](http://www.indiastatpublications.com/Assembly_factbook/Karnataka/Bellary/Hadagalli)

 **india**stat**elections**

ISBN : 978-93-87130-42-5



9 789387 130425