



Karnataka

# Assembly Factbook™

Kampli Assembly Constituency



Key Electoral Data of Kampli  
Assembly Constituency (Vidhan Sabha)

Karnataka  
**Assembly Factbook**<sup>TM</sup>  
Kampli Assembly Constituency



Kampli Vidhan Sabha

## **Editor & Director**

Dr. R.K. Thukral

## **Research Editor**

Dr. Shafeeq Rahman

## **Compiled, Researched and Published by Datanet India Pvt. Ltd.**

D-100, 1st Floor,

Okhla Industrial Area, Phase-I,

New Delhi- 110020.

Ph.: 91-11- 43580781-84

Email : support@indiastatpublications.com

Website : <http://www.indiastatelections.com>

## **Online Book Store :**

[www.indiastatpublications.com](http://www.indiastatpublications.com)

**Report No. :** AFB/KA-091-0125

**ISBN :** 978-93-5763-982-8

**First Edition :** January, 2018

**Eighth Updated Edition :** January, 2025

**Price :** Rs.11500/-

US\$ 310

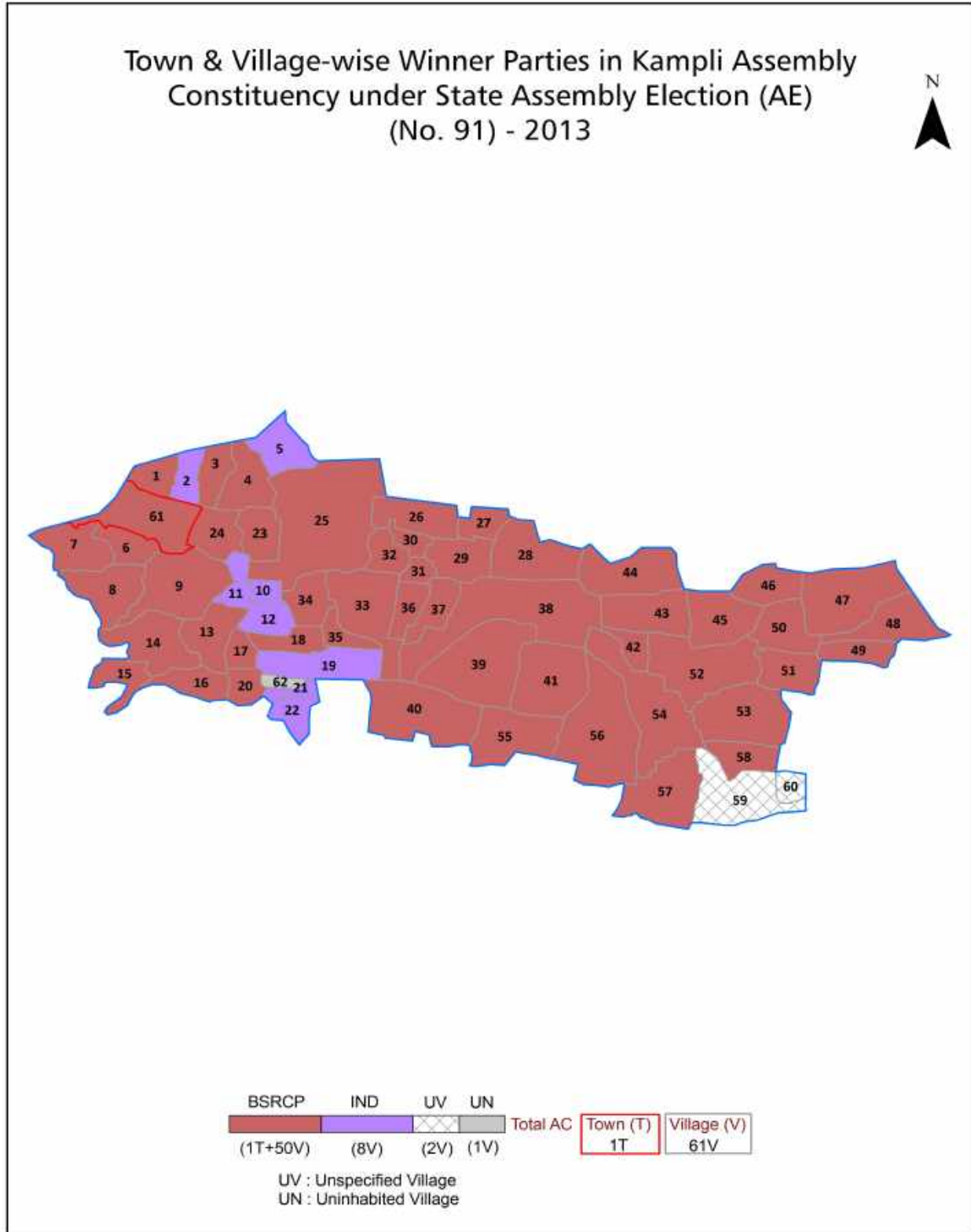
## **© Datanet India Pvt. Ltd.**

All rights reserved. No part of this book may be reproduced, stored in a retrieval system or transmitted in any form or by any means, mechanical photocopying, photographing, scanning, recording or otherwise without the prior written permission of the publisher. Please refer to Disclaimer at page no. 190 for the use of this publication.

Printed in India

No.	Particulars	Page No.
	<b>Introduction</b>	
1	Assembly Constituency - (Vidhan Sabha) at a Glance   Features of Assembly as per Delimitation Commission of India (2008)	1-2
	<b>Location and Political Maps</b>	
2	Location Map   Boundaries of Assembly Constituency - (Vidhan Sabha) in District   Boundaries of Assembly Constituency under Parliamentary Constituency - (Lok Sabha)   Town & Village-wise Winner Parties- 2024, 2023, 2019, 2018, 2014, 2013 and 2009	3-11
	<b>Administrative Setup (2011)</b>	
3	District   Sub-district   Towns   Villages   Inhabited Villages   Uninhabited Villages   Village Panchayat   Intermediate Panchayat	12-16
	<b>Demographics (2011)</b>	
4	Population   Households   Rural/Urban Population   Towns and Villages by Population Size   Sex Ratio (Total & 0-6 Years)   Religious Population   Social Population   Literacy Rate	17-18
	<b>Electoral Features</b>	
5	Important Dates of Last Elections Held   Electors by Gender   Service Electors   Voters   Voters Turnout   Polling Stations & Average Number of Electors per Polling Station   Electors by Age Group   Present Elected Representatives	19-24
	<b>Historical Summary Election Results</b>	
6	Vote Share of Major Parties   Winning Margin (Number & Percentage)   Polarity of Parties   Summary Result of Assembly Segment of Parliamentary Elections 2024, 2019, 2014 and 2009   Summary Result of Assembly Elections 2023, 2018, 2013 and 2008	25-35
	<b>Polling Station Level Election Results</b>	
7	Name and Number of Polling Station 2024, 2023, 2019, 2018, 2014, 2013 and 2009   Polling Station-wise Electors, Voters & Voters Turnout 2024, 2023, 2019, 2018, 2014, 2013 and 2009   Polling Station wise Elections Results 2024, 2023, 2019, 2018, 2014, 2013 and 2009	36-170
	<b>Share of Assembly Constituency</b>	
8	Share of Assembly Constituency - (Vidhan Sabha) in State, District and Parliamentary Constituency - (Lok Sabha)	171
	<b>Socio-Economic Amenities (2011)</b>	
9	Access to Administrative Units   Agricultural, Manufacturing and Industrial Commodities   Demographic Indicators   Education   Health & Manpower   Drinking Water Supply   Sanitation   Entertainment and Recreations Infrastructure   Power   Food Allocation Distribution and Marketing of Agriculture Commodities Infrastructure   Transport and Road Infrastructure   Communication   Banking and Financial Services   Land Use   Irrigation Source	173-187
10	<b>Abbreviation &amp; Sources</b>	188-189
11	<b>Disclaimer</b>	190

Location & Political Map



## Administrative Setup

### List of Village Panchayat & Intermediate Panchayat (Block) Name - 2011

Village Name	Village Panchayat Name	Intermediate Panchayat Name
Arihalli	Sanapura	Hospet
Badanahatti	Badanahatti	Bellary
Basarakodu	Basarakod	Bellary
Belugoduhall	Muddapura No.10	Hospet
Byluru	Sindhigeri	Bellary
Chanahal	Handihal	Bellary
Chikkajaiganur	Hampadevanahalli	Hospet
Chitiginahalu	H.Veerapura	Bellary
Dammur	Dammur	Bellary
Dammur Kaggal	Dammur	Bellary
Devalapura	Devalapura	Hospet
Devasamudra	Devasamudra	Hospet
Emmiganur	Emmiganur	Bellary
Genikihal	Genikihal	Bellary
Gonahal	Hampadevanahalli	Hospet
Gudadur	Handihal	Bellary
Guttiganur	Orvai	Bellary
Hampadevanahalli	Hampadevanahalli	Hospet
Handihal	Handihal	Bellary
Havinahal Veerapura	Hveerapura	Bellary
Hirehadagali	Basarakod	Bellary
Hirejaiganur	Devasamudra	Hospet
Honnahalli	Suggenahalli	Hospet
Ittigi	Sanapura	Hospet
Jalibench	Sridharagadda	Bellary
Jeeriganuru	Hampadevanahalli	Hospet
Jowku	Hampadevanahalli	Hospet
Kallukamba	Kallukamba	Bellary
Kanvithimmalapura	Muddapura No.10	Hospet

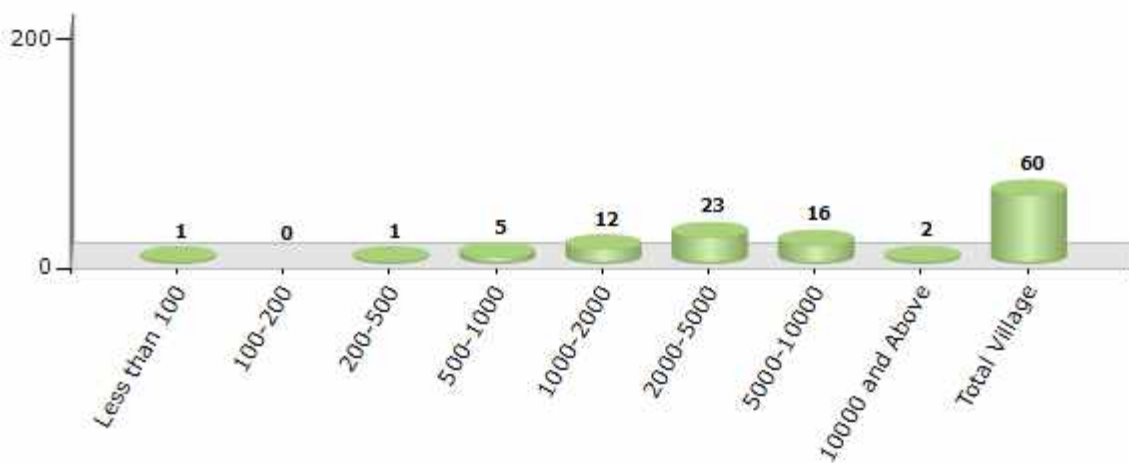
Contd....

## Demographic

### Number of Villages by Population Size - 2011

Less than 100	100-200	200-500	500-1000	1000-2000	2000-5000	5000-10000	10000 and Above	Total Village
1	0	1	5	12	23	16	2	60

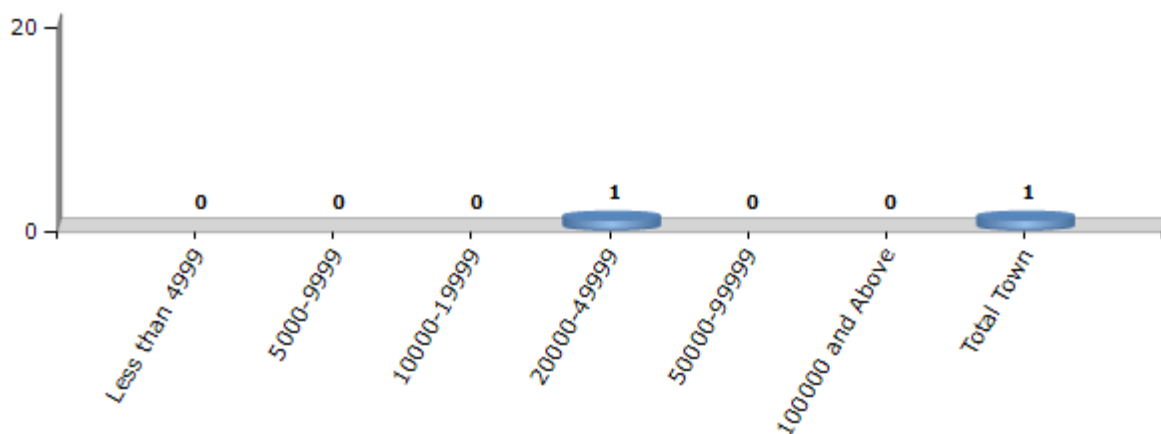
Number of Villages by Population Size - 2011



### Number of Towns by Population Size - 2011

Less than 4999	5000-9999	10000-19999	20000-49999	50000-99999	100000 and Above	Total Town
0	0	0	1	0	0	1

Number of Towns by Population Size - 2011

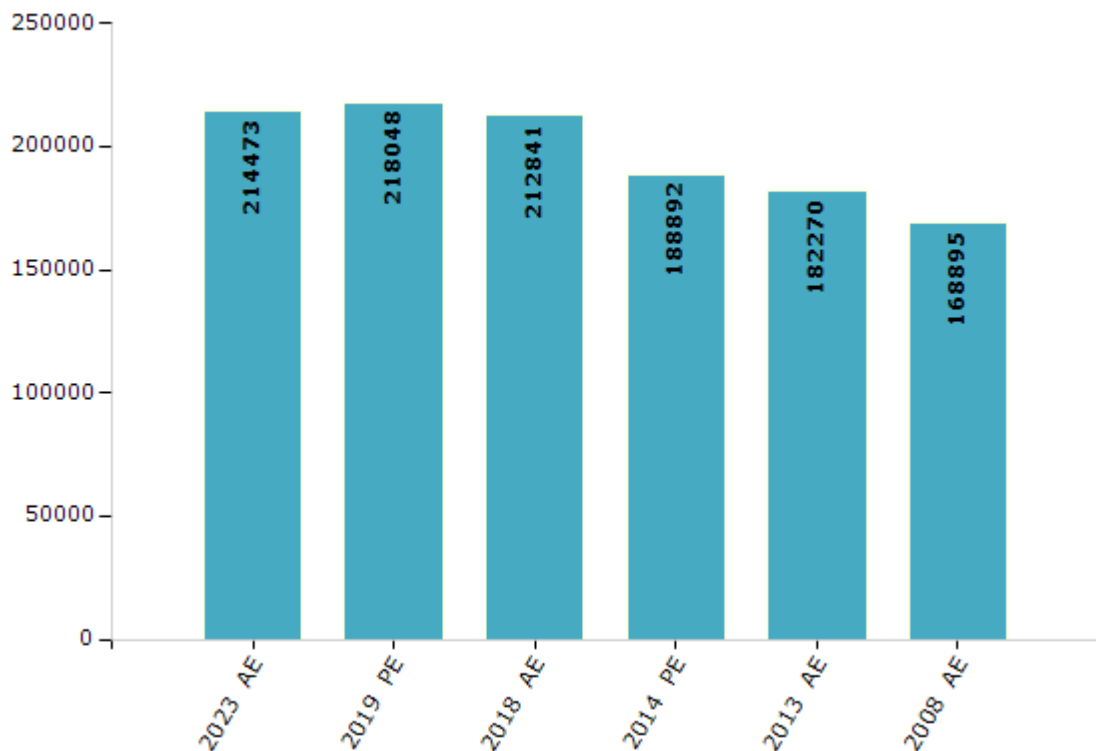


## Electoral Features

### Electors by Male & Female

Year	Male	Female	Others	Total	Year	Male	Female	Others	Total
2023 AE	106561	107883	29	214473	1999 AE	-	-	-	-
2019 PE	108183	109838	27	218048	1994 AE	-	-	-	-
2018 AE	106119	106693	29	212841	1989 AE	-	-	-	-
2014 PE	94567	94309	16	188892	1985 AE	-	-	-	-
2013 AE	91127	91143	0	182270	1983 AE	-	-	-	-
2009 PE	-	-	-	-	1978 AE	-	-	-	-
2008 AE	83163	85732	-	168895	1972 AE	-	-	-	-
2004 PE	-	-	-	-	1967 AE	-	-	-	-
2004 AE	-	-	-	-	1962 AE	-	-	-	-
1999 PE	-	-	-	-	1957 AE	-	-	-	-

Number of Electors



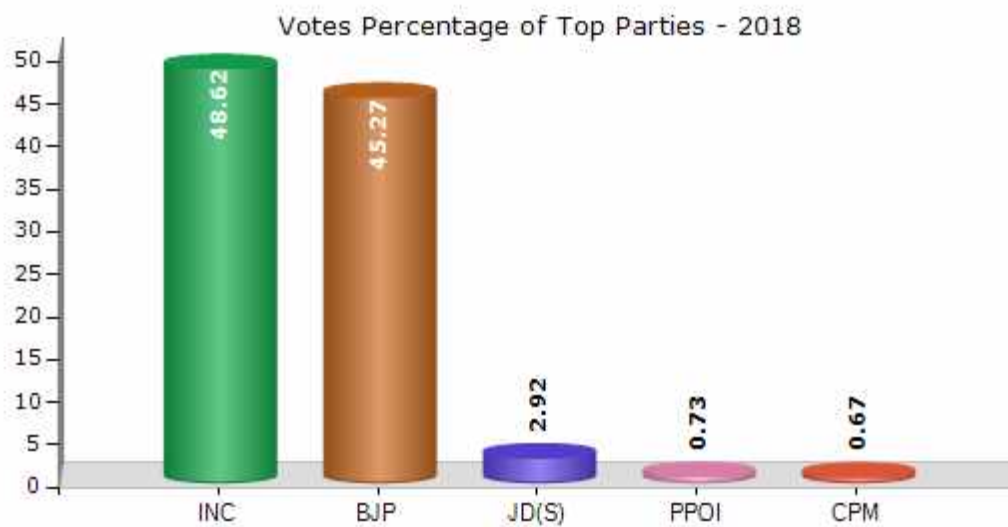
Note : AE : Assembly Election, PE : Assembly Segment of Parliamentary Election



## Historical Summary Election Results

### Summary Result of Assembly Election - 2018

Candidate Name	Party	Votes	Votes %
J N Ganesh	INC	80592	48.62
T H Suresh Babu	BJP	75037	45.27
K Raghavendra	JD(S)	4832	2.92
B Shanthi Lakshmi	PPOI	1217	0.73
V Shivashankrappa	CPM	1111	0.67
Gali Mallayya	IND	846	0.51
	NOTA	2125	1.28



## Polling Station Level Election Results

### Number and Name of Polling Stations (PS) (2023)

Number of Polling Stations	Name of Polling Stations	Number of Polling Stations	Name of Polling Stations
1	Govt Senior Primary School, Belgorod Is Belgodihal	22	Government Senior Primary School (Old Building) No.10 Muddapur
2	Gram Panchayat Office Sanapur.	23	Govt Prauda School (North Side) Ramsagar
3	Government Higher Primary School, (Left Wing) Sanapur	24	Government Public School Room-1 Ramsagar
4	Government Senior Primary School, (Right Wing) Sanapur	25	Government Public School Room-2 Ramsagar
5	Government Junior Primary School, Aralihalli	26	Government Senior Model Primary School (East Wing) Ramsagar
6	Government Higher Primary School, No.2 Muddapur	27	Government Model Senior Primary School (West Wing) (Room.No.1) Ramsagar
7	Government Higher Primary School, R Kondaiah Camp, No.2 Muddapur	28	Government Senior Primary School (West Wing) (Room No.2) Ramsagar
8	Government Junior Primary School, Left Wing, Etigi	29	Government Senior Primary School, Old Building Kanavi Thimmalapur
9	Government Junior Primary School, Right Side, Etigi	30	Government Senior Primary School, Old Building Kanavi Thimmalapur
10	Government Senior Primary School, Hoskattada, Chikkajayiganur	31	Honnalli Siddappa Government Senior Primary School, (East Side) Hoskattada, Metri
11	Government Junior Primary School, Hire Jayganur	32	Honnalli Siddappa Government Senior Primary School (South Side) Rs.No. 01, New Building, Met
12	Government Senior Primary School (East), Devasamudra	33	Honnalli Siddappa Government Senior Primary School (South Side) Rs.No. 02, New Building, Met
13	Government Senior Primary School Left Side Devasamudra	34	Honalli Siddappa Senior Primary School, Office Room.(South Face) Mat.
14	Government Senior Primary School Right Side Devasamudra	35	Old Gram Panchayat Granthayala, Matri.
15	Government Senior Primary School, New Building, Right Side, Devasamudra	36	Government Junior Primary School, South Side Rs, No.01, Upparahalli
16	Government Senior Primary School, B17 New Building, Left Wing, Devasamudra	37	Government Senior Primary School, West Side Rs, No.02, Upparahalli
17	Government Higher Primary School, Krishnanagar	38	Government Higher Primary School (West Wing), Devalapur
18	Government Senior Primary School Left Side New Building No-10 Muddapur	39	Government Higher Primary School (West Wing), Devalapur
19	Government Senior Primary School Yallamma Camp, No.10 Muddapur	40	Gram Panchayat Office, Devalapur
20	Government Higher Primary School (New Building) Uttarbhag, No.10 Muddapur	41	Government Higher Primary School (West Wing), Devalapur
21	Government Junior Primary School, Prabhu Camp, No.10 Muddapur	42	Government Senior Primary School (Old Building), Joku

Contd....

## Polling Station Level Election Results

### Polling Station-wise Votes Secured by Overall Top Five Parties in Kampli Assembly in Assembly Election (AE) under Bellary Parliamentary Constituency in Karnataka (2023)

Number of Polling Station	Winner - J N Ganesh (INC)	Runner-up - T H Suresh Babu (BJP)	3rd - Raju Nayaka (JD(S))	4th - H Prahlad Nayak (AAP)	5th - Uththanuru Nagaraj (BSP)	NOTA	Other	Total Votes Secured
36	479	427	8	2	1	6	5	928
37	300	225	2	2	1	0	4	534
38	608	215	6	10	3	2	4	848
39	470	327	2	8	2	3	5	817
40	581	277	1	6	4	7	7	883
41	727	394	7	3	5	8	9	1153
42	396	477	4	6	4	5	8	900
43	171	148	3	2	3	1	2	330
44	310	186	3	0	2	3	1	505
45	563	519	17	4	3	3	5	1114
46	403	286	3	0	1	1	2	696
47	383	128	5	5	2	2	3	528
48	341	251	4	3	4	3	2	608
49	593	545	11	7	9	7	11	1183
50	414	275	3	2	1	4	4	703
51	610	502	21	11	5	12	3	1164
52	361	187	2	2	2	1	4	559
53	337	107	3	3	1	1	2	454
54	553	363	7	7	3	6	5	944
55	177	434	4	3	4	1	2	625
56	368	343	4	5	4	2	3	729
57	356	204	2	1	1	2	0	566
58	741	260	8	4	5	11	6	1035
59	485	358	4	2	2	3	2	856
60	350	142	3	5	4	1	2	507
61	582	218	4	3	4	3	3	817
62	210	302	6	0	2	1	1	522
63	493	170	7	1	2	7	9	689
63A	268	80	4	3	0	4	0	359
64	350	377	3	0	1	11	8	750
65	357	245	1	3	0	4	3	613
66	269	384	4	0	0	4	2	663
67	414	403	5	7	1	3	6	839
68	332	277	4	4	7	3	3	630
69	285	261	3	5	4	2	3	563

Contd....

## Polling Station Level Election Results

**Winner, Runner-up and 3rd Party Position & Winning Margin According to Polling Stations in Kampli Assembly in Assembly Election (AE) under Bellary Parliamentary Constituency in Karnataka (2023)**

Polling Station Number	Winner Party	Winner Votes (%)	Runner-up Party	Runner-up Votes (%)	Winning Margin Votes (%)	Third Party	Third Party Votes (%)	Other Votes (%)
70	BJP	313 (57.22)	INC	225 (41.13)	88 (16.09)	JD(S)	5 (0.91)	4 (0.73)
71	INC	587 (63.53)	BJP	310 (33.55)	277 (29.98)	AAP	8 (0.87)	19 (2.06)
72	INC	433 (63.77)	BJP	222 (32.7)	211 (31.07)	AAP	7 (1.03)	17 (2.5)
73	INC	543 (64.64)	BJP	273 (32.5)	270 (32.14)	JD(S)	5 (0.6)	19 (2.26)
74	BJP	602 (65.43)	INC	292 (31.74)	310 (33.69)	AAP	7 (0.76)	19 (2.07)
75	BJP	352 (57.89)	INC	234 (38.49)	118 (19.4)	AAP	13 (2.14)	9 (1.48)
76	BJP	404 (54.89)	INC	308 (41.85)	96 (13.04)	JD(S)	6 (0.82)	18 (2.45)
77	BJP	502 (55.16)	INC	396 (43.52)	106 (11.64)	JD(S)	5 (0.55)	7 (0.77)
78	BJP	229 (55.99)	INC	170 (41.56)	59 (14.43)	JD(S)	5 (1.22)	5 (1.22)
79	INC	421 (59.38)	BJP	282 (39.77)	139 (19.61)	AAP	2 (0.28)	4 (0.56)
80	BJP	459 (55.3)	INC	360 (43.37)	99 (11.93)	JD(S)	3 (0.36)	8 (0.96)
81	BJP	430 (50.47)	INC	402 (47.18)	28 (3.29)	AAP	6 (0.7)	14 (1.64)
82	BJP	309 (49.52)	INC	308 (49.36)	1 (0.16)	AAP	2 (0.32)	5 (0.8)
83	INC	358 (50.14)	BJP	340 (47.62)	18 (2.52)	AAP	5 (0.7)	11 (1.54)
84	INC	531 (58.35)	BJP	361 (39.67)	170 (18.68)	AAP	6 (0.66)	12 (1.32)
85	INC	361 (65.4)	BJP	173 (31.34)	188 (34.06)	JD(S)	6 (1.09)	12 (2.17)
86	INC	635 (61.95)	BJP	369 (36)	266 (25.95)	JD(S)	6 (0.59)	15 (1.46)
87	INC	583 (62.76)	BJP	323 (34.77)	260 (27.99)	AAP	5 (0.54)	18 (1.94)
88	INC	415 (76.29)	BJP	115 (21.14)	300 (55.15)	AAP	6 (1.1)	8 (1.47)
89	BJP	450 (49.23)	INC	445 (48.69)	5 (0.54)	JD(S)	4 (0.44)	15 (1.64)
90	INC	620 (63.39)	BJP	327 (33.44)	293 (29.95)	DPRMP	8 (0.82)	23 (2.35)
91	INC	683 (65.67)	BJP	328 (31.54)	355 (34.13)	AAP	7 (0.67)	22 (2.12)
92	INC	621 (63.05)	BJP	333 (33.81)	288 (29.24)	AAP	10 (1.02)	21 (2.13)
93	INC	465 (57.76)	BJP	327 (40.62)	138 (17.14)	JD(S)	5 (0.62)	8 (0.99)
94	INC	812 (83.11)	BJP	142 (14.53)	670 (68.58)	AAP	7 (0.72)	16 (1.64)
95	INC	517 (65.78)	BJP	245 (31.17)	272 (34.61)	AAP	6 (0.76)	18 (2.29)
96	INC	398 (65.89)	BJP	191 (31.62)	207 (34.27)	JD(S)	6 (0.99)	9 (1.49)
97	INC	245 (61.71)	BJP	142 (35.77)	103 (25.94)	JD(S)	4 (1.01)	6 (1.51)
98	INC	396 (63.56)	BJP	215 (34.51)	181 (29.05)	BSP	3 (0.48)	9 (1.44)
99	INC	486 (67.5)	BJP	210 (29.17)	276 (38.33)	AAP	5 (0.69)	19 (2.64)
100	INC	327 (55.61)	BJP	241 (40.99)	86 (14.62)	JD(S)	10 (1.7)	10 (1.7)
101	INC	386 (64.12)	BJP	201 (33.39)	185 (30.73)	AAP	6 (1)	9 (1.5)
102	INC	439 (71.62)	BJP	154 (25.12)	285 (46.5)	JD(S)	6 (0.98)	14 (2.28)
103	INC	361 (74.28)	BJP	101 (20.78)	260 (53.5)	AAP	6 (1.23)	18 (3.7)
104	BJP	589 (48.28)	INC	585 (47.95)	4 (0.33)	BSP	10 (0.82)	36 (2.95)

Contd....

## Socio-Economic Amenities - Rural

### Access to Education Facilities

Particulars	Number of Village (% of Population)				
	Available	Not Available	If Not Available (Distance of Nearest Facility)		
			A	B	C
Govt. Primary School	59 (100)	1 (0)	1 (0)	0 (0)	0 (0)
Private Primary School	30 (67)	30 (33)	0 (0)	0 (0)	0 (0)
Govt. Middle School	52 (91)	8 (9)	2 (3)	2 (2)	0 (0)
Private Middle School	20 (44)	40 (56)	3 (1)	0 (0)	0 (0)
Govt. Secondary School	19 (47)	41 (53)	19 (21)	12 (14)	4 (8)
Private Secondary School	6 (24)	54 (76)	0 (0)	4 (4)	0 (0)
Govt. Senior Secondary School	6 (21)	54 (79)	9 (14)	21 (32)	24 (34)
Private Senior Secondary School	2 (12)	58 (88)	0 (0)	0 (0)	0 (0)
Govt. Arts and Science Degree College	3 (13)	57 (87)	4 (5)	7 (12)	19 (19)
Private Arts and Science Degree College	0 (0)	60 (100)	0 (0)	2 (6)	25 (45)
Govt. Engineering College	0 (0)	60 (100)	0 (0)	1 (4)	51 (89)
Private Engineering College	0 (0)	60 (100)	0 (0)	0 (0)	8 (8)
Govt. Medicine College	0 (0)	60 (100)	11 (14)	5 (8)	44 (79)
Private Medicine College	0 (0)	60 (100)	0 (0)	0 (0)	0 (0)
Govt. Management Institute	0 (0)	60 (100)	0 (0)	1 (4)	55 (93)
Private Management Institute	0 (0)	60 (100)	0 (0)	0 (0)	4 (3)
Govt. Polytechnic	1 (0)	59 (100)	0 (0)	1 (4)	26 (33)
Private Polytechnic	0 (0)	60 (100)	0 (0)	0 (0)	32 (63)
Govt. Vocational Training School/ITI	1 (0)	59 (100)	3 (3)	6 (12)	15 (15)
Private Vocational Training School/ITI	0 (0)	60 (100)	1 (2)	3 (6)	31 (62)
Govt. Non Formal Training Centre	0 (0)	60 (100)	4 (5)	7 (13)	16 (24)
Private Non Formal Training Centre	0 (0)	60 (100)	0 (0)	2 (5)	31 (53)
Govt. School For Disabled	0 (0)	60 (100)	0 (0)	1 (4)	30 (36)
Private School For Disabled	0 (0)	60 (100)	0 (0)	0 (0)	29 (60)
Government Others	0 (0)	60 (100)	0 (0)	1 (4)	34 (48)
Private Others	0 (0)	60 (100)	0 (0)	0 (0)	25 (49)

Note : Distance A : Less than 5 km; B : Between 5-10 km; C : 10+ km.; Source : Data Analysis is based on 2011 Census.

## DISCLAIMER

The Terms of Use and Disclaimer of Datanet India Private Limited (hereinafter referred to as "Datanet") for use of this analysis report of **Kampli Assembly Constituency (Kampli Vidhan Sabha)** :-

1. **Assembly Factbook™** is a Registered Trade Mark owned by Datanet.
2. All the maps are sketched and graphical representation only and have not been drawn to the scale and also not to represent the actual geographical area or boundary of the unit.
3. The data for the aforesaid analysis is based on authentic sources and has been culled from the various publications of Census, CSO and NSSO for district and block level data, various central and state government departments, Central & State Elections Commissions and the concerned Returning Officers' releases, Electoral Rolls, Election results and allied publications, internal assessment, surveys, estimates and analysis. Therefore, certain adjustment of data at micro level may have been done to arrive closer to the macro data.
4. Data have been provided on an "As Is" and "As AVAILABLE" basis
5. The colours shown in the maps or diagram and charts of a particular party, alliance or AC are indicative and do not represent them.
6. This publication which includes maps, sheets, graphs and data would be the property under copyright of Datanet only. The user may use these for its internal study, analysis and research purposes. It's public display, re-selling or any commercial uses by the user are not allowed.
7. Datanet has taken due care and caution in compilation and processing of data and allied information, but does not guarantee the accuracy, adequacy or completeness of any information/analysis and will be not responsible for any errors or omissions or for the results obtained from the use of such information/analysis.
8. All the contents for the publication have been culled from various authentic sources and Datanet reasonably believes such sources to be reliable, but does not make any representations, express or implied as to the accuracy or fitness of use of such information. The information or contents of the information/analysis do not constitute advice and should not be relied upon in making (or refraining from making) any decision. Any reliance placed upon the information provided by Datanet is the sole responsibility and strictly at the user's risk.
9. In no event will Datanet be liable for any damages (including, without limitation, damages for loss of business projects, or loss of profits) arising in contract, tort or otherwise from the use of or inability to use any of its contents, or from any action taken (or refrained from being taken) as a result of using the analysis or any of its contents. Datanet its directors, owners, editors, officials, employees, distributor and agents or any associate will not be liable for any errors in the information contained or any consequences arising from the use of the contents of the provided information/analysis.
10. If any provision of these terms and conditions is held invalid or illegal or unenforceable for any reason by any court of competent jurisdiction, such provision shall be severed and the remainder of provisions of the terms and conditions shall continue in full force and effect as if the Term of Use had been executed with the invalid, illegal or unenforceable provision eliminated.
11. If there are any discrepancies in the information provided, please bring it to attention of Datanet for suitable rectification measures.

**Buy Online This Complete Book At**  
**Datanet India eBooks Store**

[www.indiastatpublications.com](http://www.indiastatpublications.com)

or go directly at

[http://www.indiastatpublications.com/  
Assembly\\_factbook/Karnataka/Bellary/ Kampli](http://www.indiastatpublications.com/Assembly_factbook/Karnataka/Bellary/Kampli)

 **indiastat**elections

ISBN - 978-93-5763-982-8



9 789357 639828