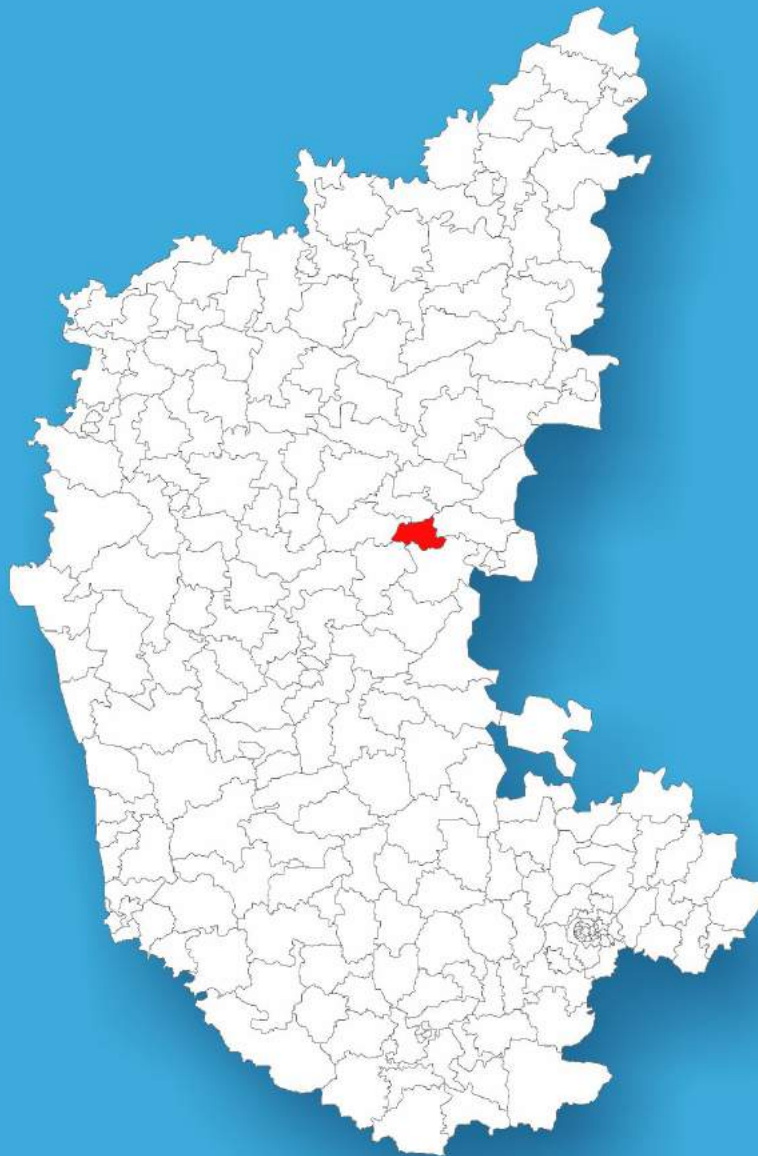




Karnataka

Assembly Factbook™

Vijayanagara Assembly Constituency



Key Electoral Data of Vijayanagara
Assembly Constituency (Vidhan Sabha)

Karnataka

Assembly Factbook™

Vijayanagara Assembly Constituency



Vijayanagara Vidhan Sabha

Editor & Director

Dr. R.K. Thukral

Research Editor

Dr. Shafeeq Rahman

Compiled, Researched and Published by Datanet India Pvt. Ltd.

D-100, 1st Floor,

Okhla Industrial Area, Phase-I,
New Delhi- 110020.

Ph.: 91-11- 43580781-84

Email : support@indiastatpublications.com

Website : www.indiastatelections.com

Online Book Store :

www.indiastatpublications.com

Report No. : AFB/KA-090-0123

ISBN : 978-93-87148-80-2

First Edition : January, 2018

Sixth Updated Edition : January, 2023

Price : Rs. 11500/-

US\$ 310/-

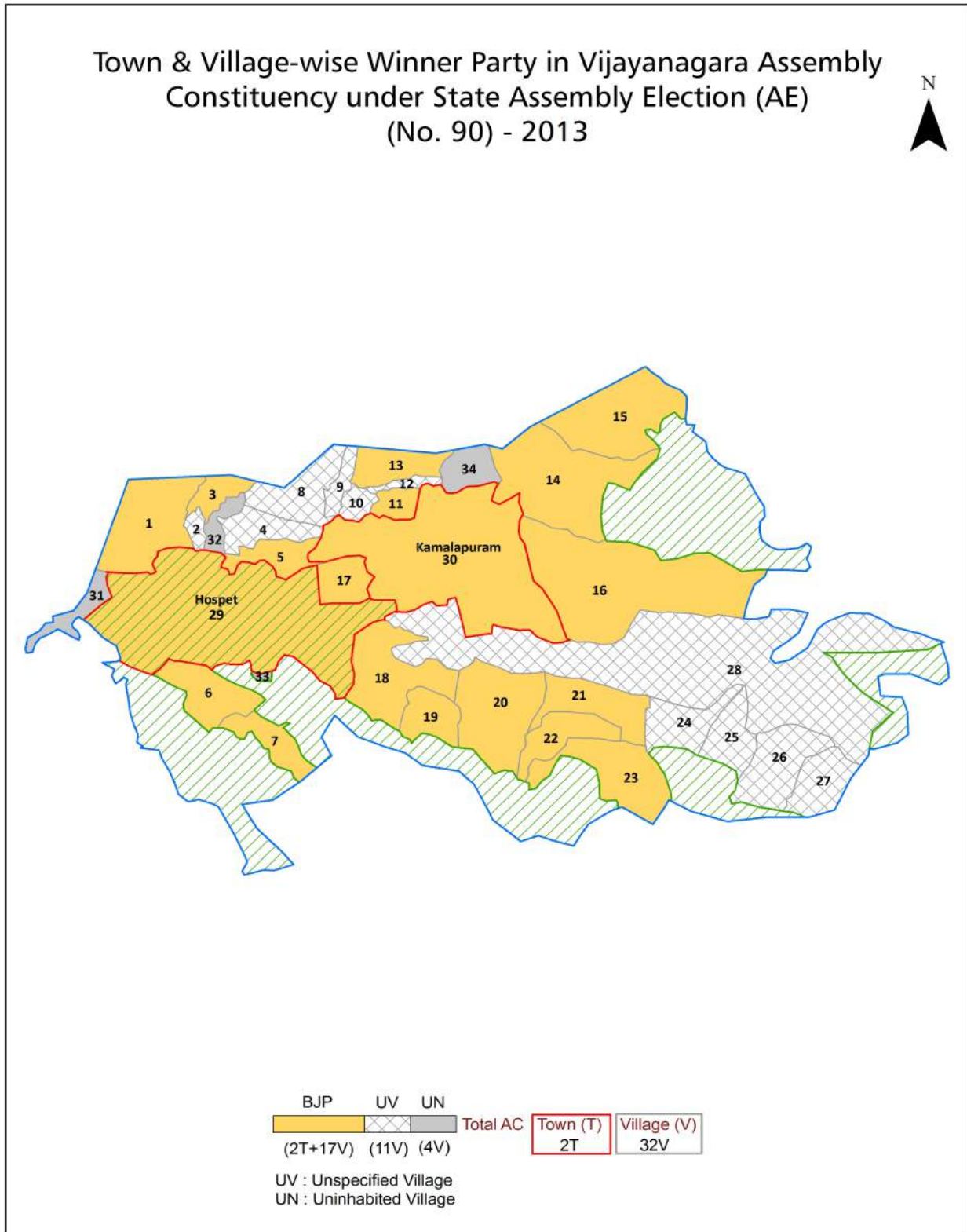
© Datanet India Pvt. Ltd.

All rights reserved. No part of this book may be reproduced, stored in a retrieval system or transmitted in any form or by any means, mechanical photocopying, photographing, scanning, recording or otherwise without the prior written permission of the publisher. Please refer to Disclaimer at page no. 163 for the use of this publication.

Printed in India

No.	Particulars	Page No.
	Introduction	
1	Assembly Constituency - (Vidhan Sabha) at a Glance Features of Assembly as per Delimitation Commission of India (2008)	1-2
	Location and Political Maps	
2	Location Map Boundaries of Assembly Constituency - (Vidhan Sabha) in District Boundaries of Assembly Constituency under Parliamentary Constituency - (Lok Sabha) Town & Village-wise Winner Parties- 2019, 2018, 2014, 2013 and 2009	3-10
	Administrative Setup (2011)	
3	District Sub-district Towns Villages Inhabited Villages Uninhabited Villages Village Panchayat Intermediate Panchayat	11-13
	Demographics (2011)	
4	Population Households Rural/Urban Population Towns and Villages by Population Size Sex Ratio (Total & 0-6 Years) Religious Population Social Population Literacy Rate	14-16
	Electoral Features	
5	Important Dates of Last Elections Held Electors by Gender Service Electors Voters Voters Turnout Polling Stations & Average Number of Electors per Polling Station Electors by Age Group Present Elected Representatives	17-22
	Historical Summary Election Results	
6	Vote Share of Major Parties Winning Margin (Number & Percentage) Polarity of Parties Summary Result of Assembly Segment of Parliamentary Elections 2019, 2014, 2009 Summary Result of Assembly Elections 2018, 2013 and 2008	23-32
	Polling Station Level Election Results	
7	Name and Number of Polling Station 2019, 2018, 2014, 2013 and 2009 Polling Station-wise Electors, Voters & Voters Turnout 2019, 2018, 2014, 2013 and 2009 Polling Station wise Elections Results 2019, 2018, 2014, 2013 and 2009	33-143
	Share of Assembly Constituency	
8	Share of Assembly Constituency - (Vidhan Sabha) in State, District and Parliamentary Constituency - (Lok Sabha)	144
	Socio-Economic Amenities (2011)	
9	Access to Administrative Units Agricultural, Manufacturing and Industrial Commodities Demographic Indicators Education Health & Manpower Drinking Water Supply Sanitation Entertainment and Recreations Infrastructure Power Food Allocation Distribution and Marketing of Agriculture Commodities Infrastructure Transport and Road Infrastructure Communication Banking and Financial Services Land Use Irrigation Source	146-160
10	Abbreviation & Sources	161-162
11	Disclaimer	163

Location & Political Map



Administrative Setup

List of Village Panchayat & Intermediate Panchayat (Block) Name - 2011

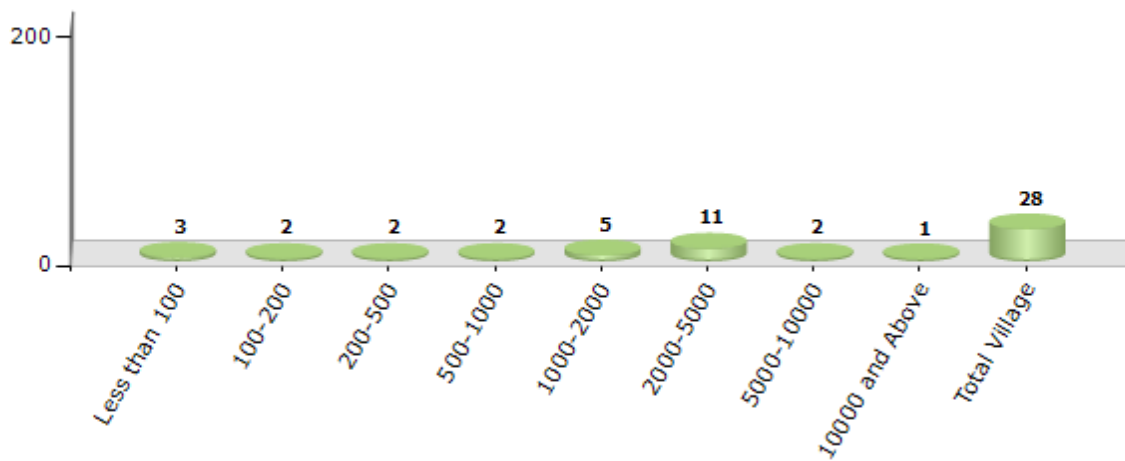
Village Name	Village Panchayat Name	Intermediate Panchayat Name
Bukkasagara	Bukkasagara	Hospet
Buvvanahalli	Gadiganur	Hospet
Byluvadigeri	Byluvaddigeri	Hospet
Danapura	Hampi	Hospet
Dharmasagara	Byluvaddigeri	Hospet
Gadiganur	Gadiganur	Hospet
Gonahal	Gadiganur	Hospet
Gudioblapura	Nagenahalli	Hospet
Gundlavaddigeri	Byluvaddigeri	Hospet
Hampi	Hampi	Hospet
Hosur	Hosur	Hospet
Ingaligi	Papinayakanahalli	Hospet
Kaddirampura	Hampi	Hospet
Kakubal	Byluvaddigeri	Hospet
Kalghatta	Nagenahalli	Hospet
Kallahalli	Kallahalli	Hospet
Kallirampura	Nagenahalli	Hospet
Kottiginahal	Gadiganur	Hospet
Krishnapura	Hampi	Hospet
Malapanagudi	Malapanagudi	Hospet
Nagenahalli	Nagenahalli	Hospet
Narasapura	Hampi	Hospet
Papinayakanahalli	Papinayakanahalli	Hospet
Rajapura	Kallahalli	Hospet
Seetharama Tanda	Seetharama Tanda	Hospet
Singanathanahalli	Hampi	Hospet
Vadrahalli	Papinayakanahalli	Hospet
Venkatapura	Bukkasagara	Hospet

Demographic

Number of Villages by Population Size - 2011

Less than 100	100-200	200-500	500-1000	1000-2000	2000-5000	5000-10000	10000 and Above	Total Village
3	2	2	2	5	11	2	1	28

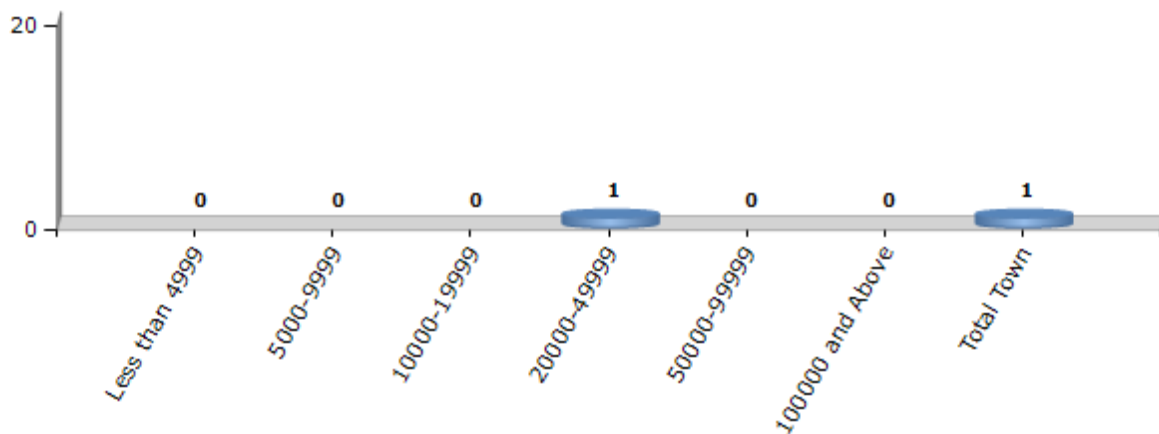
Number of Villages by Population Size - 2011



Number of Towns by Population Size - 2011

Less than 4999	5000-9999	10000-19999	20000-49999	50000-99999	100000 and Above	Total Town
0	0	0	1	0	0	1

Number of Towns by Population Size - 2011

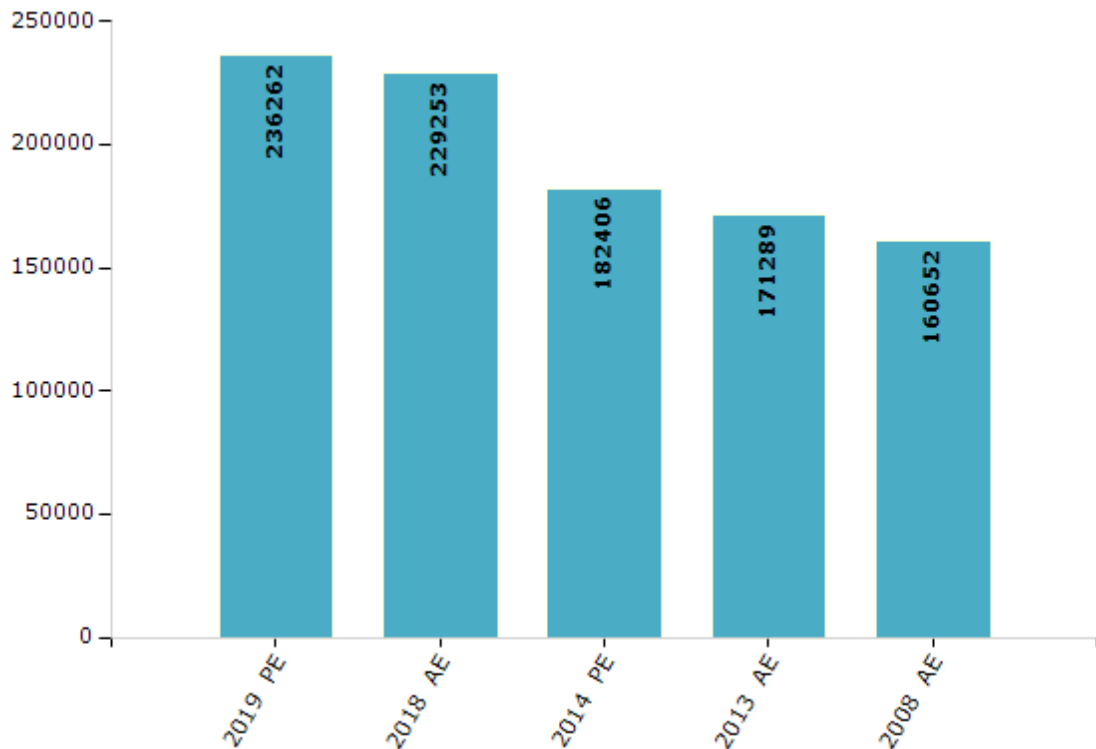


Electoral Features

Electors by Male & Female

Year	Male	Female	Others	Total	Year	Male	Female	Others	Total
2019 PE	115796	120403	63	236262	1994 AE	-	-	-	-
2018 AE	113283	115919	51	229253	1989 AE	-	-	-	-
2014 PE	91864	90506	36	182406	1985 AE	-	-	-	-
2013 AE	86511	84778	0	171289	1983 AE	-	-	-	-
2009 PE	-	-	-	-	1978 AE	-	-	-	-
2008 AE	80975	79677	-	160652	1972 AE	-	-	-	-
2004 PE	-	-	-	-	1967 AE	-	-	-	-
2004 AE	-	-	-	-	1962 AE	-	-	-	-
1999 PE	-	-	-	-	1957 AE	-	-	-	-
1999 AE	-	-	-	-					

Number of Electors



Note : AE : Assembly Election, PE : Assembly Segment of Parliamentary Election

Historical Summary Election Results

Summary Result of Assembly Election - 2013

Candidate Name	Party	Votes	Votes %
Anand Singh	BJP	69995	56.12
H.Abdul Wahab	INC	39358	31.56
B L Rani Samyuktha	BSRCP	6406	5.14
Mohammed Abdul Lateef	IND	1039	0.83
Bhaskar Reddy	CPM	944	0.76
Ganesh	BSP	937	0.75
S.M Manohara	IND	877	0.7
Basavaraj Nalathvad	IND	801	0.64
B.Veeresh	KJP	618	0.5
Y Pampapathi	IND	612	0.49
K Basavaraja	JD(S)	611	0.49
G. Devananda	IND	355	0.28
D Veeranagouda	IND	322	0.26
A Vijayakumar	IND	307	0.25
P Nagaraja	IND	284	0.23
Dr. Emmanvel R.G	IND	283	0.23
M Ghousiya Khan	IND	265	0.21
Devakumar	IND	238	0.19
Manjunatha. V	PPOI	235	0.19
Ameen Basha Sab	IND	226	0.18

Polling Station Level Election Results

Number and Name of Polling Stations (PS) (2018)

Number of Polling Stations	Name of Polling Stations	Number of Polling Stations	Name of Polling Stations
1	Government Madel Higher Primary School Vinoba Bhave New Building (North Side), Chittawadgi	19	Theosophical, 1St Grade, Women'S College, Lecturer Hall-6, Hosapete
2	Government Madel Higher Primary School Vinoba Bave New Building (East Side), Chittawadgi	20	Government Higher Primary School Room No.1 Chapparadahalli Anantshayana Gudi
3	Thungabhadra Nursing School, Chittawadgi	21	Government Model Higher Primary School, New Building, Chapparadahalli, Ananthashayanagudi, Hosapete
4	Government Lower Primary School, 88-Mudlapura	22	Government High School New Building (South Side), Anantha Sayana Gudi
5	Government Higher Primary School, Tandur Modaliyar, (East Side) Jabbal School, Hospet	22A	Government High School New Building (South Side), Anantha Sayana Gudi
6	Shree Ramulu Government Higher Primary Telugu & Tamil School East Side, Hospet	23	Government High School (New Building) East Side, Anantha Sayana Gudi
7	Shree Ramulu Government Higher Primary Telugu & Tamil School, (West Wing) Patel Nagar, Hospet	24	Markendeshwera D Ed College Anantshyana Gudi
8	Gopinath Memorial High School, Patel Nagar, Hospet	25	Vyavasaya Seva Sahakara Sangha Limited Anantshyana Gudi
9	Vivekanand Government Higher Primary School (South Side), Hospet	26	Government Higher Primary School (East Side), Kodanayakana Halli
10	Mahila Samaja Higher Primary School, Near Court, Hospet	27	Government Higher Primary School (West Side) Kodanayakana Halli
11	Mahila Samaja Higher Primary School, Room-2, Near Court, Hospet	27A	Government Higher Primary School (West Side) Kodanayakana Halli
12	Huda Office, Staff Room, Isr Road, Hospet	28	Community Hall, 3Rd Cross, Siddalingappa Chowki, Hospet
13	New Vivekananda Govt Higher Primary School, Room-2, Ranipet, Hospet	29	Sharada Higher Primary School, Room-1, Hospet
13A	New Vivekananda Govt Higher Primary School, Room-2, Ranipet, Hospet	30	Sharada Government Higher Primary School, Room No-2
14	Rotary Club Main Hal, Station Road, Hospet	31	Ujjini Lower Primary School, Rajaji Nagar, 9Th Ward, Hospet
15	Range Forest Office, Social Forest, Railway Station Road, Hospet	32	Vasavi High School, Hampi Road, Hospet
16	Government Girls Pu College, (East Wing), Hospet	33	P.Vs.B.C.High School, New Building Near Basavana Chanal, Gowlera Hatti Hospet
17	Government Girls Pu College (West Wing), Hospet	34	Geetha Govt. Higher Primary School, New Building, Hospet
17A	Government Girls Pu College (West Wing), Hospet	35	Government Higher Primary School, 11Th Ward Horikeri
18	Thiophysical Girls First Grade College, Hampi Road, Lecturer Hall-1, Hospet	36	Narbada Devi English Medium High School, Chittawadgi
18A	Thiophysical Girls First Grade College, Hampi Road, Lecturer Hall-1, Hospet	37	Government Muncpal High School, Chittawadgi

Contd....

Polling Station Level Election Results

Polling Station-wise Votes Secured by Overall Top Five Parties in Vijayanagara Assembly in Assembly Election (AE) under Bellary Parliamentary Constituency in Karnataka (2018)

Number of Polling Station	Winner - Anand Singh (INC)	Runner-up - H.R.Gaviyappa (BJP)	3rd - Deepak Singh (JD(S))	4th - T.S.Sheela (IND)	5th - G Shafi Sab (IND)	NOTA	Other	Total Votes Secured
31	489	261	6	2	1	7	2	768
32	444	498	7	0	2	9	4	964
33	607	168	3	0	0	3	4	785
34	462	162	11	0	2	0	2	639
35	590	321	15	1	7	9	5	948
36	580	363	19	5	6	9	6	988
37	327	339	6	0	2	4	2	680
38	865	92	5	0	2	3	3	970
39	380	85	4	1	0	3	4	477
40	665	230	8	2	0	15	2	922
41	296	205	6	2	0	9	5	523
42	481	324	12	5	0	15	9	846
43	344	286	15	3	0	6	3	657
43A	269	147	2	3	0	2	1	424
44	476	466	40	1	2	14	7	1006
45	292	258	5	4	0	15	3	577
45A	248	191	7	2	0	3	3	454
46	393	431	78	2	2	8	7	921
47	253	240	29	3	2	8	1	536
47A	289	249	42	3	1	17	6	607
48	439	462	21	3	1	13	6	945
49	220	469	15	3	0	7	8	722
50	158	347	21	1	3	6	1	537
50A	134	278	9	2	0	4	3	430
51	474	451	45	2	1	17	8	998
52	189	288	19	0	0	8	1	505
52A	162	251	13	0	0	3	0	429
53	207	181	5	0	0	3	2	398
54	728	344	5	2	3	10	1	1093
55	574	213	10	4	2	5	3	811
56	732	127	12	0	2	8	4	885
57	561	237	16	4	1	7	2	828
58	628	73	6	1	4	8	3	723
59	561	78	16	1	2	1	0	659
60	837	91	15	0	1	6	1	951

Contd....

Polling Station Level Election Results

Winner, Runner-up and 3rd Party Position & Winning Margin According to Polling Stations in Vijayanagara Assembly in Assembly Election (AE) under Bellary Parliamentary Constituency in Karnataka (2018)

Polling Station Number	Winner Party	Winner Votes (%)	Runner-up Party	Runner-up Votes (%)	Winning Margin Votes (%)	Third Party	Third Party Votes (%)	Other Votes (%)
61	BJP	409 (61.88)	INC	230 (34.8)	179 (27.08)	JD(S)	14 (2.12)	8 (1.21)
62	BJP	499 (53.26)	INC	400 (42.69)	99 (10.57)	JD(S)	22 (2.35)	16 (1.71)
63	BJP	316 (56.33)	INC	226 (40.29)	90 (16.04)	JD(S)	5 (0.89)	14 (2.5)
63A	BJP	335 (62.97)	INC	185 (34.77)	150 (28.2)	JD(S)	7 (1.32)	5 (0.94)
64	BJP	481 (72.88)	INC	166 (25.15)	315 (47.73)	JD(S)	6 (0.91)	7 (1.06)
65	INC	506 (55.42)	BJP	374 (40.96)	132 (14.46)	JD(S)	12 (1.31)	21 (2.3)
66	BJP	472 (49.06)	INC	453 (47.09)	19 (1.97)	IND (TSS)	9 (0.94)	28 (2.91)
67	BJP	458 (56.4)	INC	307 (37.81)	151 (18.59)	JD(S)	25 (3.08)	22 (2.71)
68	INC	522 (65.33)	BJP	261 (32.67)	261 (32.66)	IND (TSS)	4 (0.5)	12 (1.5)
69	INC	416 (76.75)	BJP	105 (19.37)	311 (57.38)	JD(S)	7 (1.29)	14 (2.58)
69A	INC	365 (66.85)	BJP	160 (29.3)	205 (37.55)	JD(S)	10 (1.83)	11 (2.01)
70	INC	641 (68.63)	BJP	268 (28.69)	373 (39.94)	JD(S)	11 (1.18)	14 (1.5)
71	INC	183 (50.97)	BJP	159 (44.29)	24 (6.68)	JD(S)	4 (1.11)	13 (3.62)
72	INC	311 (55.24)	BJP	237 (42.1)	74 (13.14)	JD(S)	8 (1.42)	7 (1.24)
73	INC	374 (53.13)	BJP	308 (43.75)	66 (9.38)	JD(S)	16 (2.27)	6 (0.85)
74	INC	350 (64.34)	BJP	176 (32.35)	174 (31.99)	JD(S)	7 (1.29)	11 (2.02)
74A	INC	353 (65.01)	BJP	175 (32.23)	178 (32.78)	JD(S)	3 (0.55)	12 (2.21)
75	INC	408 (47.06)	BJP	395 (45.56)	13 (1.5)	JD(S)	42 (4.84)	22 (2.54)
76	INC	336 (52.91)	BJP	246 (38.74)	90 (14.17)	JD(S)	14 (2.2)	39 (6.14)
77	INC	310 (66.38)	BJP	130 (27.84)	180 (38.54)	JD(S)	16 (3.43)	11 (2.36)
77A	INC	469 (60.99)	BJP	280 (36.41)	189 (24.58)	JD(S)	9 (1.17)	11 (1.43)
78	INC	316 (79.4)	BJP	67 (16.83)	249 (62.57)	JD(S)	5 (1.26)	10 (2.51)
79	BJP	317 (49.69)	INC	293 (45.92)	24 (3.77)	JD(S)	12 (1.88)	16 (2.51)
80	INC	357 (57.3)	BJP	242 (38.84)	115 (18.46)	JD(S)	10 (1.61)	14 (2.25)
80A	INC	218 (61.24)	BJP	130 (36.52)	88 (24.72)	JD(S)	5 (1.4)	3 (0.84)
81	INC	652 (79.71)	BJP	152 (18.58)	500 (61.13)	JD(S)	5 (0.61)	9 (1.1)
82	INC	536 (78.82)	BJP	123 (18.09)	413 (60.73)	JD(S)	10 (1.47)	11 (1.62)
83	BJP	355 (50.21)	INC	306 (43.28)	49 (6.93)	JD(S)	25 (3.54)	21 (2.97)
84	INC	343 (50)	BJP	304 (44.31)	39 (5.69)	JD(S)	21 (3.06)	18 (2.62)
85	INC	582 (67.91)	BJP	238 (27.77)	344 (40.14)	JD(S)	10 (1.17)	27 (3.15)
86	INC	434 (62.63)	BJP	221 (31.89)	213 (30.74)	JD(S)	20 (2.89)	18 (2.6)
87	INC	284 (52.59)	BJP	226 (41.85)	58 (10.74)	JD(S)	8 (1.48)	22 (4.07)
87A	INC	328 (58.99)	BJP	201 (36.15)	127 (22.84)	JD(S)	6 (1.08)	21 (3.78)
88	INC	582 (55.64)	BJP	374 (35.76)	208 (19.88)	JD(S)	40 (3.82)	50 (4.78)
89	INC	467 (68.27)	BJP	204 (29.82)	263 (38.45)	JD(S)	8 (1.17)	5 (0.73)

Contd....

Socio-Economic Amenities - Rural

Access to Education Facilities

Particulars	Number of Village (% of Population)				
	Available	Not Available	If Not Available (Distance of Nearest Facility)		
			A	B	C
Govt. Primary School	24 (100)	4 (0)	3 (0)	1 (0)	0 (0)
Private Primary School	14 (68)	14 (32)	0 (0)	0 (0)	0 (0)
Govt. Middle School	21 (95)	7 (5)	4 (0)	3 (4)	0 (0)
Private Middle School	11 (52)	17 (48)	0 (0)	0 (0)	0 (0)
Govt. Secondary School	5 (45)	23 (55)	7 (15)	10 (21)	1 (2)
Private Secondary School	4 (36)	24 (64)	2 (13)	3 (5)	0 (0)
Govt. Senior Secondary School	0 (0)	28 (100)	3 (9)	17 (63)	8 (28)
Private Senior Secondary School	0 (0)	28 (100)	0 (0)	0 (0)	0 (0)
Govt. Arts and Science Degree College	0 (0)	28 (100)	10 (31)	8 (44)	8 (24)
Private Arts and Science Degree College	0 (0)	28 (100)	2 (2)	0 (0)	0 (0)
Govt. Engineering College	0 (0)	28 (100)	0 (0)	0 (0)	0 (0)
Private Engineering College	0 (0)	28 (100)	6 (7)	9 (50)	13 (43)
Govt. Medicine College	0 (0)	28 (100)	0 (0)	3 (11)	5 (12)
Private Medicine College	0 (0)	28 (100)	7 (30)	5 (25)	8 (23)
Govt. Management Institute	0 (0)	28 (100)	0 (0)	0 (0)	1 (4)
Private Management Institute	0 (0)	28 (100)	2 (2)	12 (46)	13 (48)
Govt. Polytechnic	0 (0)	28 (100)	4 (5)	7 (35)	11 (39)
Private Polytechnic	0 (0)	28 (100)	2 (2)	2 (15)	2 (4)
Govt. Vocational Training School/ITI	0 (0)	28 (100)	8 (15)	8 (44)	8 (24)
Private Vocational Training School/ITI	0 (0)	28 (100)	4 (17)	0 (0)	0 (0)
Govt. Non Formal Training Centre	0 (0)	28 (100)	7 (11)	8 (44)	8 (24)
Private Non Formal Training Centre	0 (0)	28 (100)	5 (21)	0 (0)	0 (0)
Govt. School For Disabled	0 (0)	28 (100)	2 (2)	7 (21)	13 (48)
Private School For Disabled	0 (0)	28 (100)	0 (0)	5 (25)	1 (4)
Government Others	0 (0)	28 (100)	3 (6)	9 (21)	14 (58)
Private Others	0 (0)	28 (100)	0 (0)	2 (16)	0 (0)

Note : Distance A : Less than 5 km; B : Between 5-10 km; C : 10+ km.; Source : Data Analysis is based on 2011 Census.

DISCLAIMER

The Terms of Use and Disclaimer of Datanet India Private Limited (hereinafter referred to as "Datanet") for use of this analysis report of **Vijayanagara Assembly Constituency (Vijayanagara Vidhan Sabha)** :-

1. **Assembly Factbook™** is a Registered Trade Mark owned by Datanet.
2. All the maps are sketched and graphical representation only and have not been drawn to the scale and also not to represent the actual geographical area or boundary of the unit.
3. The data for the aforesaid analysis is based on authentic sources and has been culled from the various publications of Census, CSO and NSSO for district and block level data, various central and state government departments, Central & State Elections Commissions and the concerned Returning Officers' releases, Electoral Rolls, Election results and allied publications, internal assessment, surveys, estimates and analysis. Therefore, certain adjustment of data at micro level may have been done to arrive closer to the macro data.
4. Data have been provided on an "As Is" and "As AVAILABLE" basis
5. The colours shown in the maps or diagram and charts of a particular party, alliance or AC are indicative and do not represent them.
6. This publication which includes maps, sheets, graphs and data would be the property under copyright of Datanet only. The user may use these for its internal study, analysis and research purposes. It's public display, re-selling or any commercial uses by the user are not allowed.
7. Datanet has taken due care and caution in compilation and processing of data and allied information, but does not guarantee the accuracy, adequacy or completeness of any information/analysis and will be not responsible for any errors or omissions or for the results obtained from the use of such information/analysis.
8. All the contents for the publication have been culled from various authentic sources and Datanet reasonably believes such sources to be reliable, but does not make any representations, express or implied as to the accuracy or fitness of use of such information. The information or contents of the information/analysis do not constitute advice and should not be relied upon in making (or refraining from making) any decision. Any reliance placed upon the information provided by Datanet is the sole responsibility and strictly at the user's risk.
9. In no event will Datanet be liable for any damages (including, without limitation, damages for loss of business projects, or loss of profits) arising in contract, tort or otherwise from the use of or inability to use any of its contents, or from any action taken (or refrained from being taken) as a result of using the analysis or any of its contents. Datanet its directors, owners, editors, officials, employees, distributor and agents or any associate will not be liable for any errors in the information contained or any consequences arising from the use of the contents of the provided information/analysis.
10. If any provision of these terms and conditions is held invalid or illegal or unenforceable for any reason by any court of competent jurisdiction, such provision shall be severed and the remainder of provisions of the terms and conditions shall continue in full force and effect as if the Term of Use had been executed with the invalid, illegal or unenforceable provision eliminated.
11. If there are any discrepancies in the information provided, please bring it to attention of Datanet for suitable rectification measures.

**Buy Online This Complete Book At
Datanet India eBooks Store**

www.indiastatpublications.com

or go directly at

[http://www.indiastatpublications.com/
Assembly_factbook/Karnataka/Bellary/ Vijayanagara](http://www.indiastatpublications.com/Assembly_factbook/Karnataka/Bellary/Vijayanagara)

 **indiastat**elections

ISBN : 978-93-87148-80-2

