



Karnataka

Assembly Factbook™

Aland Assembly Constituency



Key Electoral Data of Aland
Assembly Constituency (Vidhan Sabha)

Karnataka

Assembly Factbook™

Aland Assembly Constituency



Aland Vidhan Sabha

Editor & Director

Dr. R.K. Thukral

Research Editor

Dr. Shafeeq Rahman

**Compiled, Researched and Published by
Datanet India Pvt. Ltd.**

D-100, 1st Floor,

Okhla Industrial Area, Phase-I,
New Delhi- 110020.

Ph.: 91-11- 43580781-84

Email : support@indiastatpublications.com

Website : www.indiastatelections.com

Online Book Store :

www.indiastatpublications.com

Report No. : AFB/KA-046-0123

ISBN : 978-93-87082-74-8

First Edition : January, 2018

Sixth Updated Edition : January, 2023

Price : Rs. 11500/-

US\$ 310/-

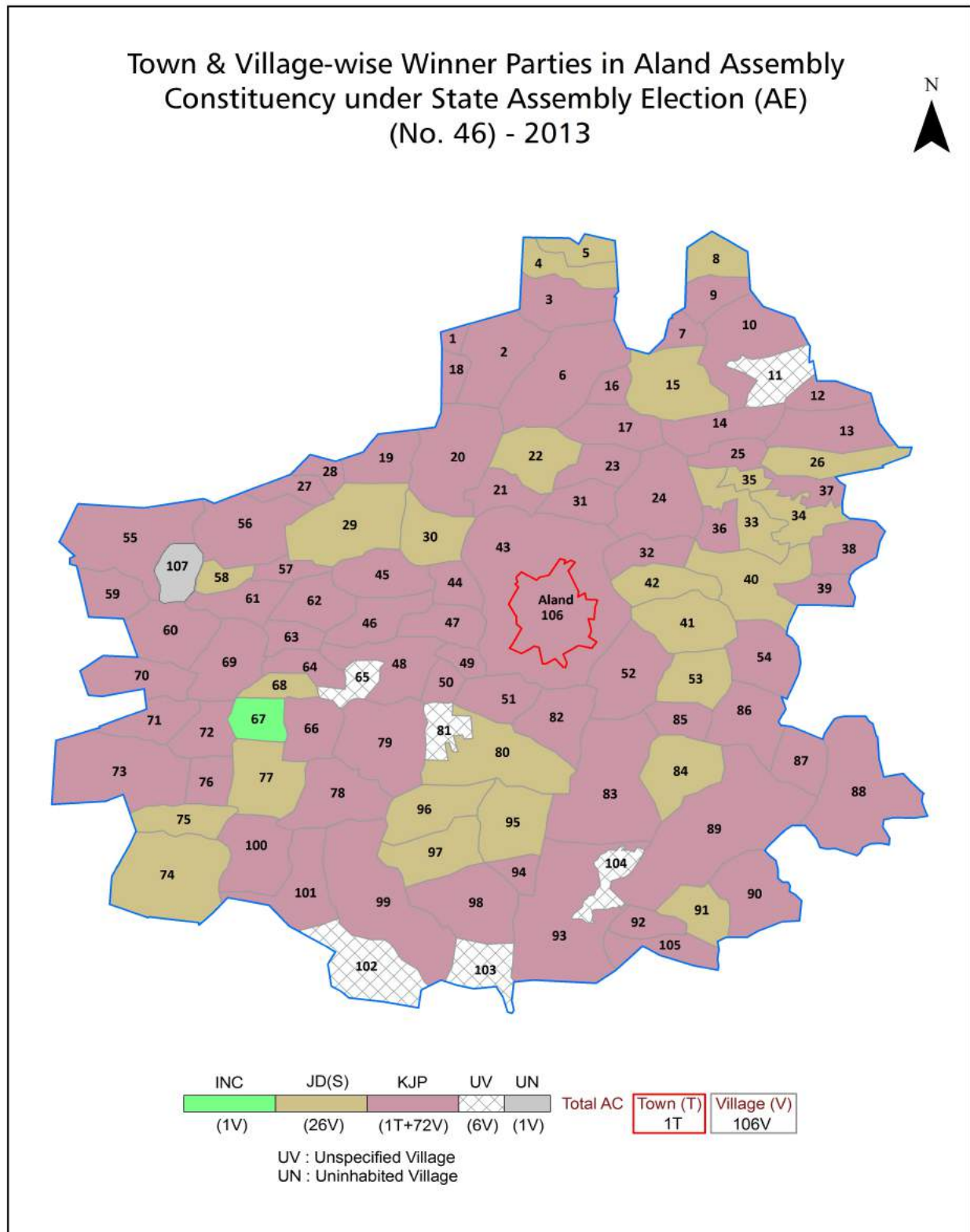
© **Datanet India Pvt. Ltd.**

All rights reserved. No part of this book may be reproduced, stored in a retrieval system or transmitted in any form or by any means, mechanical photocopying, photographing, scanning, recording or otherwise without the prior written permission of the publisher. Please refer to Disclaimer at page no. 193 for the use of this publication.

Printed in India

No.	Particulars	Page No.
	Introduction	
1	Assembly Constituency - (Vidhan Sabha) at a Glance Features of Assembly as per Delimitation Commission of India (2008)	1-2
	Location and Political Maps	
2	Location Map Boundaries of Assembly Constituency - (Vidhan Sabha) in District Boundaries of Assembly Constituency under Parliamentary Constituency - (Lok Sabha) Town & Village-wise Winner Parties- 2019, 2018, 2014, 2013 and 2009	3-10
	Administrative Setup (2011)	
3	District Sub-district Towns Villages Inhabited Villages Uninhabited Villages Village Panchayat Intermediate Panchayat	11-17
	Demographics (2011)	
4	Population Households Rural/Urban Population Towns and Villages by Population Size Sex Ratio (Total & 0-6 Years) Religious Population Social Population Literacy Rate	18-19
	Electoral Features	
5	Important Dates of Last Elections Held Electors by Gender Service Electors Voters Voters Turnout Polling Stations & Average Number of Electors per Polling Station Electors by Age Group Present Elected Representatives	20-25
	Historical Summary Election Results	
6	Vote Share of Major Parties Winning Margin (Number & Percentage) Polarity of Parties Summary Result of Assembly Segment of Parliamentary Elections 2019, 2014, 2009, 2004, 1999 Summary Result of Assembly Elections 2018, 2013, 2008, 2004, 1999, 1994, 1989, 1985, 1983, 1978, 1972, 1967, 1962 and 1957	26-48
	Polling Station Level Election Results	
7	Name and Number of Polling Station 2019, 2018, 2014, 2013 and 2009 Polling Station-wise Electors, Voters & Voters Turnout 2019, 2018, 2014, 2013 and 2009 Polling Station wise Elections Results 2019, 2018, 2014, 2013 and 2009	49-173
	Share of Assembly Constituency	
8	Share of Assembly Constituency - (Vidhan Sabha) in State, District and Parliamentary Constituency - (Lok Sabha)	174
	Socio-Economic Amenities (2011)	
9	Access to Administrative Units Agricultural, Manufacturing and Industrial Commodities Demographic Indicators Education Health & Manpower Drinking Water Supply Sanitation Entertainment and Recreations Infrastructure Power Food Allocation Distribution and Marketing of Agriculture Commodities Infrastructure Transport and Road Infrastructure Communication Banking and Financial Services Land Use Irrigation Source	176-190
10	Abbreviation & Sources	191-192
11	Disclaimer	193

Location & Political Map



Administrative Setup

List of Village Panchayat & Intermediate Panchayat (Block) Name - 2011

Village Name	Village Panchayat Name	Intermediate Panchayat Name
Aland (Rural)	Koralli	Aland
Alanga	Alanga	Aland
Allapur.J	Darga Sirur	Aland
Alur (B)	Sunthnoor	Aland
Ambewad	Sawleshwar	Aland
Annur	Hodlur	Aland
Bableshtar	Khajuri	Aland
Bangerga	Rudrawadi	Aland
Battarga	Dhangapur	Aland
Benisirur	Yelsangi	Aland
Bharked	Belamogi	Aland
Bhimpur	Hiroli	Aland
Bhusnoor	Bhusnoor	Aland
Bolani	Hallisalgar	Aland
Bomanhalli	Nimberga	Aland
Chalgera	Nimbal	Aland
Chincholi (B)	Padsawali	Aland
Chincholi (K)	Padsawali	Aland
Chitali	Kinni Sultan	Aland
Dargasirur	Darga Sirur	Aland
Degaon	Munhalli	Aland
Devanti	Bhusnoor	Aland
Dhangapur	Dhangapur	Aland
Dhannur	Kodalhangerga	Aland
Dhuttagaon	Dhuttagaon	Aland
Gadlegaon	Alanga	Aland
Gola (B)	Gola (B)	Aland
Gulhalli	Jidga	Aland
Hadalgi	Hadalgi	Aland

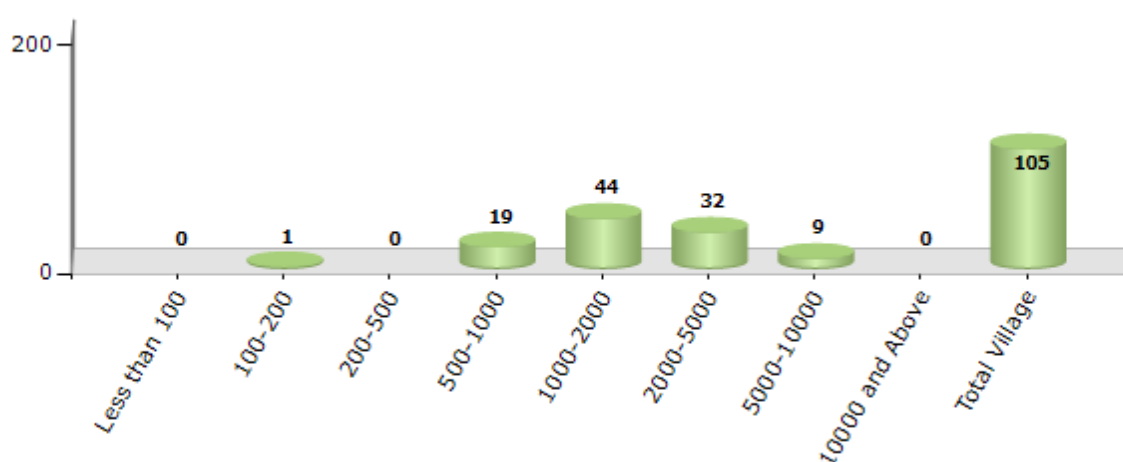
Contd....

Demographic

Number of Villages by Population Size - 2011

Less than 100	100-200	200-500	500-1000	1000-2000	2000-5000	5000-10000	10000 and Above	Total Village
0	1	0	19	44	32	9	0	105

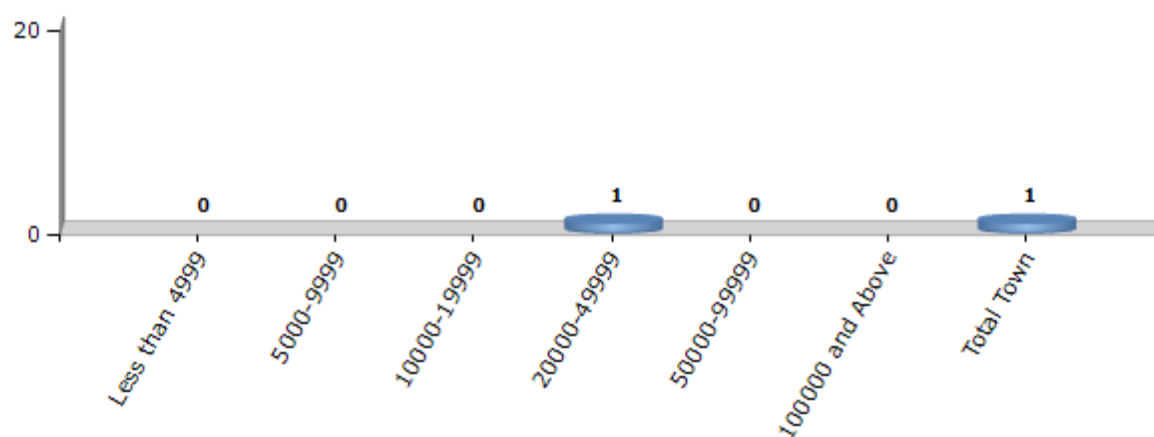
Number of Villages by Population Size - 2011



Number of Towns by Population Size - 2011

Less than 4999	5000-9999	10000-19999	20000-49999	50000-99999	100000 and Above	Total Town
0	0	0	1	0	0	1

Number of Towns by Population Size - 2011



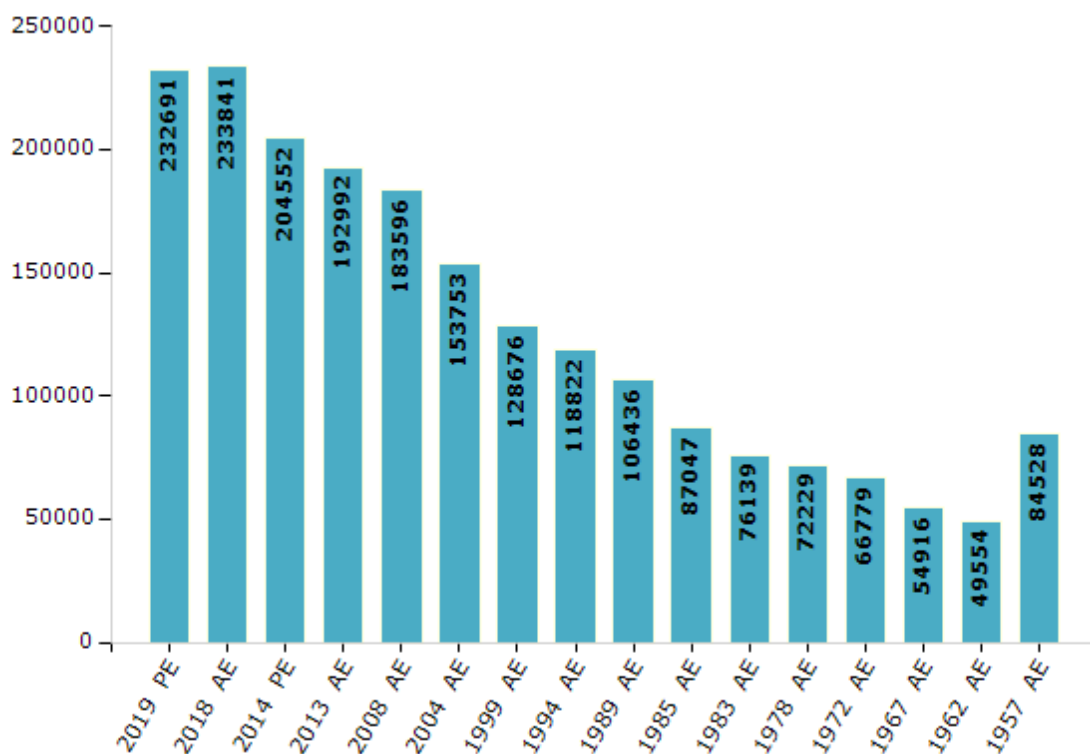
Electoral Features

Electors by Male & Female

Year	Male	Female	Others	Total
2019 PE	121288	111368	35	232691
2018 AE	121625	112180	36	233841
2014 PE	107988	96554	10	204552
2013 AE	101946	91040	6	192992
2009 PE	-	-	-	-
2008 AE	95052	88544	-	183596
2004 PE	-	-	-	-
2004 AE	78686	75067	-	153753
1999 PE	-	-	-	-
1999 AE	65576	63100	-	128676

Year	Male	Female	Others	Total
1994 AE	60359	58463	-	118822
1989 AE	53919	52517	-	106436
1985 AE	43824	43223	-	87047
1983 AE	37806	38333	-	76139
1978 AE	36259	35970	-	72229
1972 AE	33821	32958	-	66779
1967 AE	-	-	-	54916
1962 AE	-	-	-	49554
1957 AE	-	-	-	84528

Number of Electors

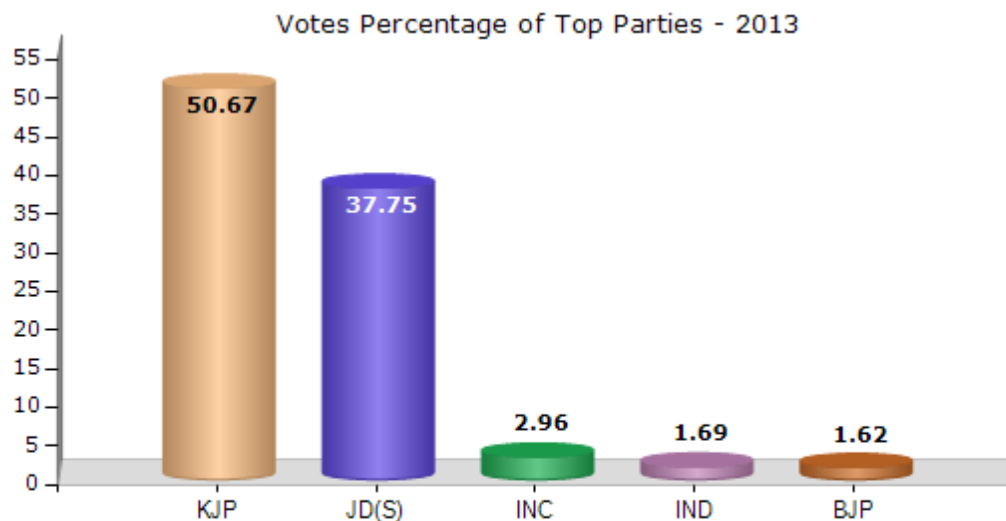


Note : AE : Assembly Election, PE : Assembly Segment of Parliamentary Election

Historical Summary Election Results

Summary Result of Assembly Election - 2013

Candidate Name	Party	Votes	Votes %
B.R. Patil	KJP	67085	50.67
Guttedar Subhash Rukmayya	JD(S)	49971	37.75
Siddanna Master Shegaji	INC	3912	2.96
Shankarao R. Patil	IND	2239	1.69
Basavaraj N. Pavadshetty	BJP	2144	1.62
Baburao Hanamant Nagure	IND	1865	1.41
D.K. Kokade	RSPS	1336	1.01
Udayakumar G. Biradar	BSRCP	835	0.63
K.M. Burle	SP	812	0.61
Karabashti Sidramappa Nagappa	IND	734	0.55
Zaher Ansari	IND	516	0.39
Ramchandra Shankrao Patil	BSP	505	0.38
S.M. Hiremath	NCP	431	0.33



Polling Station Level Election Results

Number and Name of Polling Stations (PS) (2018)

Number of Polling Stations	Name of Polling Stations	Number of Polling Stations	Name of Polling Stations
1	Ghps, Gadlegaon	21	G.H.P.S. Khandal
2	G.H.P.S. Tugaon	22	G.S.P.S. Bableshtar
3	G.H.P.S. Annur	23	G.H.P.S. (South Wing) Rudrawadi
4	G.H.P.S. Siroor (G)	24	G.H.P.S. (North Wing) Rudrawadi
5	G.H.P.S. (Right Wing), Alanga	25	G.H.P.S. (West Wing), Rudarwadi
6	G.H.P.S. (Left Wing), Alanga	26	G.H.P.S. Nandgur
7	G.H.P.S. Jawalga (J) (Easter Wing)	27	G.H.P.S. Kottanhipparga
8	G.H.P.S. Jawalga (J) (North Wing)	28	G.H.P.S. Jamaga (R) (West Wing)
9	G.H.P.S. (South Wing) Hodaloor	29	G.H.P.S. Jamaga (R) (South Wing)
10	G.H.P.S. (South Wing) Hodaloor	30	G.H.P.S. Bhangarga (South Wing)
11	G.H.P.S. Hodaloor Tanda	31	G.H.P.S. Bhangarga (North Wing)
12	G.H.P.S. (Right Wing) Khajuri	32	G.H.P.S. (South Wing) Mataki
13	G.H.P.S. (North Wing) Khajuri	33	G.H.P.S. (North Wing) Mataki
14	G.H.P.S. (Center) Khajuri	34	G.H.P.S. (East Wing) Mataki
15	Govt. High School, (Right Wing) Khajuri	35	G.H.P.S. (New Room) Mataki
16	Govt. High School, (Left Wing) Khajuri	36	G.H.P.S. (South Wing) Nirgudi
17	Gram Panchayat Office Khajuri	37	G.H.P.S. (North Wing) Nirgudi
17A	Gram Panchayat Office Khajuri	38	G.H.P.S. (West Wing) Nirgudi
18	G.H.P.S. (Right Wing) Tadola	39	Govt. Higher Primary School Chincholi (B)
19	G.H.P.S. (Left Wing) Tadola	40	G.H.P.S. (Right Wing), Salegaon
20	G.H.P.S. New Building Jamaga (K)	41	G.H.P.S. (Left Wing), Salegaon

Contd....

Polling Station Level Election Results

Polling Station-wise Votes Secured by Overall Top Five Parties in Aland Assembly in Assembly Election (AE) under Bidar Parliamentary Constituency in Karnataka (2018)

Number of Polling Station	Winner - Guttedar Subhash Rukmayya (BJP)	Runner-up - B R Patil (INC)	3rd - Arunkumar C Patil Hallisalgar (JD(U))	4th - Suryakant K Koralli (JD(S))	5th - Swami Shivayya (IND)	NOTA	Other	Total Votes Secured
35	165	218	0	1	2	1	4	391
36	437	387	3	7	6	10	15	865
37	221	278	5	1	6	3	6	520
38	233	174	0	3	8	4	10	432
39	311	254	9	3	2	2	5	586
40	491	247	1	4	1	2	6	752
41	406	259	1	4	5	2	6	683
42	347	163	1	2	1	2	0	516
42A	265	216	1	2	0	3	3	490
43	328	267	3	6	5	7	1	617
44	268	233	1	5	2	2	1	512
45	355	301	3	4	4	3	18	688
46	125	359	1	4	2	4	2	497
47	308	428	10	6	6	5	3	766
48	421	134	2	2	3	1	2	565
49	205	142	2	3	2	2	1	357
50	519	372	5	3	3	7	6	915
51	427	191	10	5	7	3	3	646
52	582	139	1	4	2	6	1	735
53	622	289	3	4	3	8	4	933
54	381	249	1	4	2	7	8	652
55	451	293	0	7	1	7	2	761
56	240	120	15	3	3	0	0	381
57	438	438	3	4	4	4	4	895
58	373	161	13	2	6	6	3	564
59	325	136	4	7	9	5	6	492
60	268	316	4	2	2	8	8	608
61	420	296	6	4	6	5	18	755
62	250	210	8	7	5	8	8	496
63	226	192	2	4	1	1	8	434
64	266	137	9	2	3	2	2	421
65	428	209	18	75	8	5	19	762
66	310	145	2	2	4	2	5	470
67	253	167	4	4	4	1	3	436
68	200	175	4	3	6	3	10	401

Contd....

Polling Station Level Election Results

Winner, Runner-up and 3rd Party Position & Winning Margin According to Polling Stations in Aland Assembly in Assembly Election (AE) under Bidar Parliamentary Constituency in Karnataka (2018)

Polling Station Number	Winner Party	Winner Votes (%)	Runner-up Party	Runner-up Votes (%)	Winning Margin Votes (%)	Third Party	Third Party Votes (%)	Other Votes (%)
68A	BJP	303 (57.28)	INC	201 (38)	102 (19.28)	JD(S)	6 (1.13)	19 (3.59)
69	INC	503 (68.34)	BJP	216 (29.35)	287 (38.99)	JD(U)	5 (0.68)	12 (1.63)
70	INC	596 (71.46)	BJP	219 (26.26)	377 (45.2)	JD(S)	3 (0.36)	16 (1.92)
71	INC	555 (76.87)	BJP	154 (21.33)	401 (55.54)	JD(S)	4 (0.55)	9 (1.25)
72	INC	451 (79.4)	BJP	109 (19.19)	342 (60.21)	JD(S)	2 (0.35)	6 (1.06)
73	INC	452 (60.59)	BJP	284 (38.07)	168 (22.52)	JD(S)	6 (0.8)	4 (0.54)
74	BJP	479 (55.06)	INC	377 (43.33)	102 (11.73)	JD(U)	8 (0.92)	6 (0.69)
75	INC	254 (61.8)	BJP	147 (35.77)	107 (26.03)	JD(S)	2 (0.49)	8 (1.95)
76	BJP	367 (75.98)	INC	100 (20.7)	267 (55.28)	IND (SS)	7 (1.45)	9 (1.86)
77	BJP	464 (84.06)	INC	79 (14.31)	385 (69.75)	JD(S)	4 (0.72)	5 (0.91)
78	BJP	434 (52.23)	INC	368 (44.28)	66 (7.95)	JD(U)	10 (1.2)	19 (2.29)
79	BJP	283 (58.84)	INC	170 (35.34)	113 (23.5)	JD(U)	5 (1.04)	23 (4.78)
80	INC	286 (53.56)	BJP	235 (44.01)	51 (9.55)	JD(U)	4 (0.75)	9 (1.69)
80A	BJP	368 (67.03)	INC	167 (30.42)	201 (36.61)	JD(U)	7 (1.28)	7 (1.28)
81	BJP	450 (48.34)	INC	437 (46.94)	13 (1.4)	JD(U)	8 (0.86)	36 (3.87)
82	INC	527 (65.79)	BJP	245 (30.59)	282 (35.2)	JD(U)	9 (1.12)	20 (2.5)
83	INC	448 (64.55)	BJP	226 (32.56)	222 (31.99)	IND (SS)	6 (0.86)	14 (2.02)
84	INC	395 (55.71)	BJP	251 (35.4)	144 (20.31)	JD(U)	16 (2.26)	47 (6.63)
85	BJP	492 (77.97)	INC	110 (17.43)	382 (60.54)	IND (SS)	11 (1.74)	18 (2.85)
86	BJP	602 (72.97)	INC	182 (22.06)	420 (50.91)	IND (SS)	10 (1.21)	31 (3.76)
87	INC	293 (50.26)	BJP	272 (46.66)	21 (3.6)	AIMEP	5 (0.86)	13 (2.23)
88	INC	637 (77.78)	BJP	133 (16.24)	504 (61.54)	JD(S)	9 (1.1)	40 (4.88)
89	INC	475 (73.3)	BJP	126 (19.44)	349 (53.86)	IND (SS)	8 (1.23)	39 (6.02)
90	INC	314 (70.72)	BJP	89 (20.05)	225 (50.67)	AIMEP	21 (4.73)	20 (4.5)
91	INC	567 (62.17)	BJP	312 (34.21)	255 (27.96)	JD(S)	7 (0.77)	26 (2.85)
92	BJP	235 (52.81)	INC	196 (44.04)	39 (8.77)	JD(U)	9 (2.02)	5 (1.12)
92A	INC	281 (64.16)	BJP	140 (31.96)	141 (32.2)	IND (SS)	4 (0.91)	13 (2.97)
93	INC	291 (61.26)	BJP	162 (34.11)	129 (27.15)	JD(U)	9 (1.89)	13 (2.74)
94	INC	506 (79.43)	BJP	98 (15.38)	408 (64.05)	JD(S)	11 (1.73)	22 (3.45)
95	INC	433 (62.66)	BJP	244 (35.31)	189 (27.35)	JD(S)	4 (0.58)	10 (1.45)
96	INC	437 (63.33)	BJP	227 (32.9)	210 (30.43)	JD(U)	6 (0.87)	20 (2.9)
97	BJP	400 (55.33)	INC	296 (40.94)	104 (14.39)	JD(U)	11 (1.52)	16 (2.21)
98	BJP	365 (67.47)	INC	153 (28.28)	212 (39.19)	JD(U)	7 (1.29)	16 (2.96)
99	INC	299 (49.83)	BJP	277 (46.17)	22 (3.66)	JD(U)	5 (0.83)	19 (3.17)
100	INC	662 (84.87)	BJP	93 (11.92)	569 (72.95)	JD(U)	6 (0.77)	19 (2.44)

Contd....

Socio-Economic Amenities - Rural

Access to Education Facilities

Particulars	Number of Village (% of Population)				
	Available	Not Available	If Not Available (Distance of Nearest Facility)		
			A	B	C
Govt. Primary School	105 (100)	0 (0)	0 (0)	0 (0)	0 (0)
Private Primary School	21 (37)	84 (63)	0 (0)	0 (0)	0 (0)
Govt. Middle School	100 (97)	5 (3)	4 (1)	0 (0)	0 (0)
Private Middle School	12 (23)	93 (77)	0 (0)	0 (0)	0 (0)
Govt. Secondary School	41 (61)	64 (39)	24 (13)	14 (8)	13 (7)
Private Secondary School	12 (19)	93 (81)	2 (1)	1 (0)	1 (0)
Govt. Senior Secondary School	12 (23)	93 (77)	13 (8)	31 (25)	49 (44)
Private Senior Secondary School	1 (1)	104 (99)	0 (0)	0 (0)	0 (0)
Govt. Arts and Science Degree College	1 (3)	104 (97)	7 (6)	19 (16)	69 (65)
Private Arts and Science Degree College	0 (0)	105 (100)	1 (1)	3 (3)	5 (5)
Govt. Engineering College	0 (0)	105 (100)	0 (0)	1 (1)	6 (6)
Private Engineering College	0 (0)	105 (100)	0 (0)	0 (0)	98 (93)
Govt. Medicine College	0 (0)	105 (100)	0 (0)	0 (0)	0 (0)
Private Medicine College	0 (0)	105 (100)	8 (11)	26 (20)	71 (69)
Govt. Management Institute	0 (0)	105 (100)	1 (1)	2 (1)	87 (83)
Private Management Institute	0 (0)	105 (100)	0 (0)	2 (3)	13 (13)
Govt. Polytechnic	0 (0)	105 (100)	5 (4)	17 (18)	77 (69)
Private Polytechnic	0 (0)	105 (100)	0 (0)	0 (0)	6 (9)
Govt. Vocational Training School/ITI	1 (3)	104 (97)	6 (5)	14 (16)	53 (48)
Private Vocational Training School/ITI	2 (6)	103 (94)	0 (0)	10 (9)	19 (12)
Govt. Non Formal Training Centre	0 (0)	105 (100)	4 (3)	11 (10)	74 (73)
Private Non Formal Training Centre	0 (0)	105 (100)	0 (0)	2 (3)	14 (11)
Govt. School For Disabled	0 (0)	105 (100)	2 (2)	2 (1)	89 (88)
Private School For Disabled	0 (0)	105 (100)	0 (0)	0 (0)	12 (9)
Government Others	0 (0)	105 (100)	0 (0)	6 (7)	95 (90)
Private Others	0 (0)	105 (100)	0 (0)	1 (1)	3 (3)

Note : Distance A : Less than 5 km; B : Between 5-10 km; C : 10+ km.; Source : Data Analysis is based on 2011 Census.

DISCLAIMER

The Terms of Use and Disclaimer of Datanet India Private Limited (hereinafter referred to as "Datanet") for use of this analysis report of **Aland Assembly Constituency (Aland Vidhan Sabha)** :-

1. **Assembly Factbook™** is a Registered Trade Mark owned by Datanet.
2. All the maps are sketched and graphical representation only and have not been drawn to the scale and also not to represent the actual geographical area or boundary of the unit.
3. The data for the aforesaid analysis is based on authentic sources and has been culled from the various publications of Census, CSO and NSSO for district and block level data, various central and state government departments, Central & State Elections Commissions and the concerned Returning Officers' releases, Electoral Rolls, Election results and allied publications, internal assessment, surveys, estimates and analysis. Therefore, certain adjustment of data at micro level may have been done to arrive closer to the macro data.
4. Data have been provided on an "As Is" and "As AVAILABLE" basis
5. The colours shown in the maps or diagram and charts of a particular party, alliance or AC are indicative and do not represent them.
6. This publication which includes maps, sheets, graphs and data would be the property under copyright of Datanet only. The user may use these for its internal study, analysis and research purposes. It's public display, re-selling or any commercial uses by the user are not allowed.
7. Datanet has taken due care and caution in compilation and processing of data and allied information, but does not guarantee the accuracy, adequacy or completeness of any information/analysis and will be not responsible for any errors or omissions or for the results obtained from the use of such information/analysis.
8. All the contents for the publication have been culled from various authentic sources and Datanet reasonably believes such sources to be reliable, but does not make any representations, express or implied as to the accuracy or fitness of use of such information. The information or contents of the information/analysis do not constitute advice and should not be relied upon in making (or refraining from making) any decision. Any reliance placed upon the information provided by Datanet is the sole responsibility and strictly at the user's risk.
9. In no event will Datanet be liable for any damages (including, without limitation, damages for loss of business projects, or loss of profits) arising in contract, tort or otherwise from the use of or inability to use any of its contents, or from any action taken (or refrained from being taken) as a result of using the analysis or any of its contents. Datanet its directors, owners, editors, officials, employees, distributor and agents or any associate will not be liable for any errors in the information contained or any consequences arising from the use of the contents of the provided information/analysis.
10. If any provision of these terms and conditions is held invalid or illegal or unenforceable for any reason by any court of competent jurisdiction, such provision shall be severed and the remainder of provisions of the terms and conditions shall continue in full force and effect as if the Term of Use had been executed with the invalid, illegal or unenforceable provision eliminated.
11. If there are any discrepancies in the information provided, please bring it to attention of Datanet for suitable rectification measures.

**Buy Online This Complete Book At
Datanet India eBooks Store**

www.indiastatpublications.com

or go directly at

**[http://www.indiastatpublications.com/
Assembly_factbook/Karnataka/Bidar/ Aland](http://www.indiastatpublications.com/Assembly_factbook/Karnataka/Bidar/Aland)**



i indiastat**elections**

ISBN : 978-93-87082-74-8

