



Karnataka

Assembly Factbook™

Aurad Assembly Constituency



Key Electoral Data of Aurad
Assembly Constituency (Vidhan Sabha)

Karnataka

Assembly Factbook™

Aurad Assembly Constituency



Aurad Vidhan Sabha

Editor & Director

Dr. R.K. Thukral

Research Editor

Dr. Shafeeq Rahman

**Compiled, Researched and Published by
Datanet India Pvt. Ltd.**

D-100, 1st Floor,

Okhla Industrial Area, Phase-I,
New Delhi- 110020.

Ph.: 91-11- 43580781-84

Email : support@indiastatpublications.com

Website : www.indiastatelections.com

Online Book Store :

www.indiastatpublications.com

Report No. : AFB/KA-052-0123

ISBN : 978-93-87082-80-9

First Edition : January, 2018

Sixth Updated Edition : January, 2023

Price : Rs. 11500/-

US\$ 310/-

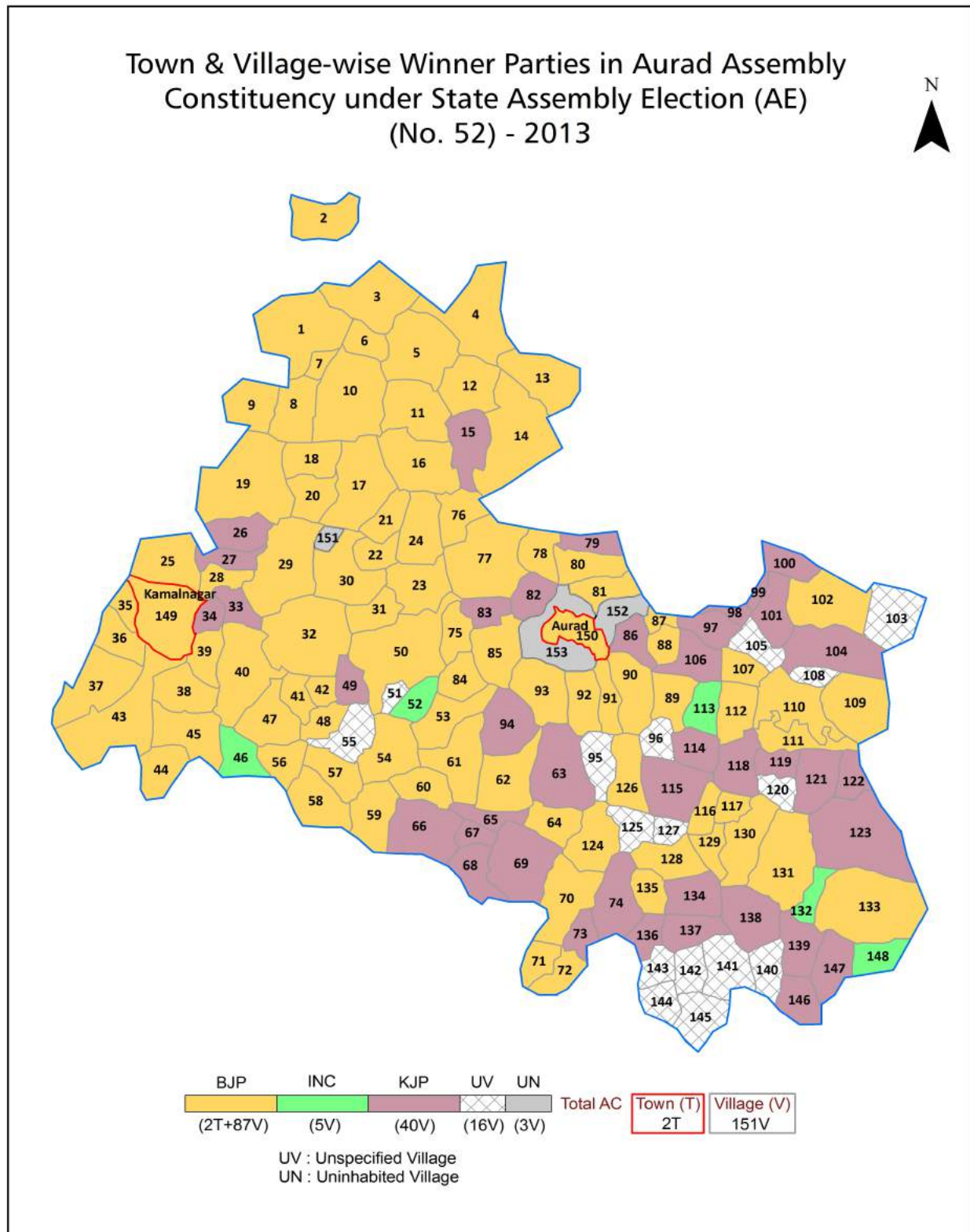
© **Datanet India Pvt. Ltd.**

All rights reserved. No part of this book may be reproduced, stored in a retrieval system or transmitted in any form or by any means, mechanical photocopying, photographing, scanning, recording or otherwise without the prior written permission of the publisher. Please refer to Disclaimer at page no. 193 for the use of this publication.

Printed in India

No.	Particulars	Page No.
	Introduction	
1	Assembly Constituency - (Vidhan Sabha) at a Glance Features of Assembly as per Delimitation Commission of India (2008)	1-2
	Location and Political Maps	
2	Location Map Boundaries of Assembly Constituency - (Vidhan Sabha) in District Boundaries of Assembly Constituency under Parliamentary Constituency - (Lok Sabha) Town & Village-wise Winner Parties- 2019, 2018, 2014, 2013 and 2009	3-10
	Administrative Setup (2011)	
3	District Sub-district Towns Villages Inhabited Villages Uninhabited Villages Village Panchayat Intermediate Panchayat	11-19
	Demographics (2011)	
4	Population Households Rural/Urban Population Towns and Villages by Population Size Sex Ratio (Total & 0-6 Years) Religious Population Social Population Literacy Rate	20-21
	Electoral Features	
5	Important Dates of Last Elections Held Electors by Gender Service Electors Voters Voters Turnout Polling Stations & Average Number of Electors per Polling Station Electors by Age Group Present Elected Representatives	22-27
	Historical Summary Election Results	
6	Vote Share of Major Parties Winning Margin (Number & Percentage) Polarity of Parties Summary Result of Assembly Segment of Parliamentary Elections 2019, 2014, 2009, 2004, 1999 Summary Result of Assembly Elections 2018, 2013, 2008, 2004, 1999, 1994, 1989, 1985, 1983, 1978, 1972 and 1967	28-48
	Polling Station Level Election Results	
7	Name and Number of Polling Station 2019, 2018, 2014, 2013 and 2009 Polling Station-wise Electors, Voters & Voters Turnout 2019, 2018, 2014, 2013 and 2009 Polling Station wise Elections Results 2019, 2018, 2014, 2013 and 2009	49-173
	Share of Assembly Constituency	
8	Share of Assembly Constituency - (Vidhan Sabha) in State, District and Parliamentary Constituency - (Lok Sabha)	174
	Socio-Economic Amenities (2011)	
9	Access to Administrative Units Agricultural, Manufacturing and Industrial Commodities Demographic Indicators Education Health & Manpower Drinking Water Supply Sanitation Entertainment and Recreations Infrastructure Power Food Allocation Distribution and Marketing of Agriculture Commodities Infrastructure Transport and Road Infrastructure Communication Banking and Financial Services Land Use Irrigation Source	176-190
10	Abbreviation & Sources	191-192
11	Disclaimer	193

Location & Political Map



Administrative Setup

List of Village Panchayat & Intermediate Panchayat (Block) Name - 2011

Village Name	Village Panchayat Name	Intermediate Panchayat Name
Aknapur	Dabka(Chawar)	Aurad
Allapur	Badalgaon	Aurad
Alur (B)	Ladha	Aurad
Alur(K)	Ladha	Aurad
Ashoknagar	Chintaki	Aurad
Babli	Dhupatmagaon	Aurad
Bachepalli	Ladha	Aurad
Badalgaon	Badalgaon	Aurad
Balad (K)	Balat (B)	Aurad
Balat (B)	Balat (B)	Aurad
Ballur Janwada	Kouta B	Aurad
Balur	Kamalnagar	Aurad
Bardapur	Eklora	Aurad
Basnal	Holesamudra	Aurad
Bawalgaon	Hokrana	Aurad
Bedkunda	Korekal	Aurad
Beldhal	Chintaki	Aurad
Belkuni Bhopalgad	Belkuni Bhopalgad	Aurad
Belkuni Chaudhri	Belkuni Chaudhri	Aurad
Belur (Narayan-Khed)	Shambelli	Aurad
Bembra	Mudhol (B)	Aurad
Bhandar Kumta	Bhandar Kumta	Aurad
Bhavani Bijalgaon	Belkuni Bhopalgad	Aurad
Bonthi	Bonthi	Aurad
Boral	Eklora	Aurad
Borgi (Janwada)	Jojna	Aurad
Chandeshwar	Diggi	Aurad
Chandoori	Chanduri	Aurad
Chatnal	Shambelli	Aurad

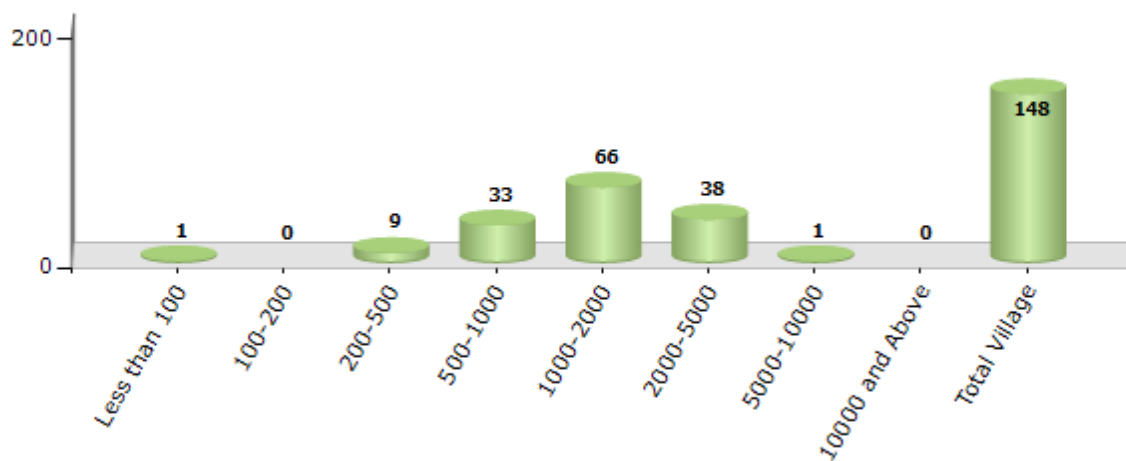
Contd....

Demographic

Number of Villages by Population Size - 2011

Less than 100	100-200	200-500	500-1000	1000-2000	2000-5000	5000-10000	10000 and Above	Total Village
1	0	9	33	66	38	1	0	148

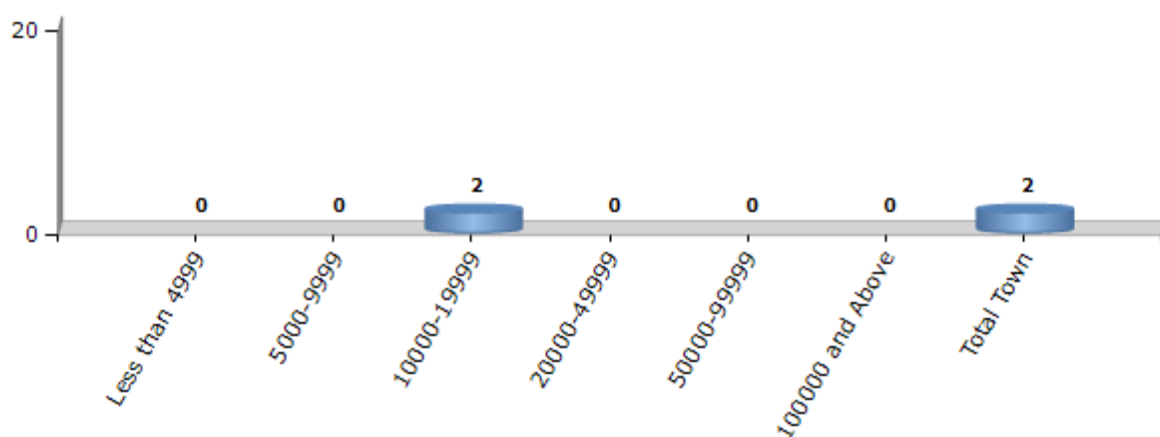
Number of Villages by Population Size - 2011



Number of Towns by Population Size - 2011

Less than 4999	5000-9999	10000-19999	20000-49999	50000-99999	100000 and Above	Total Town
0	0	2	0	0	0	2

Number of Towns by Population Size - 2011



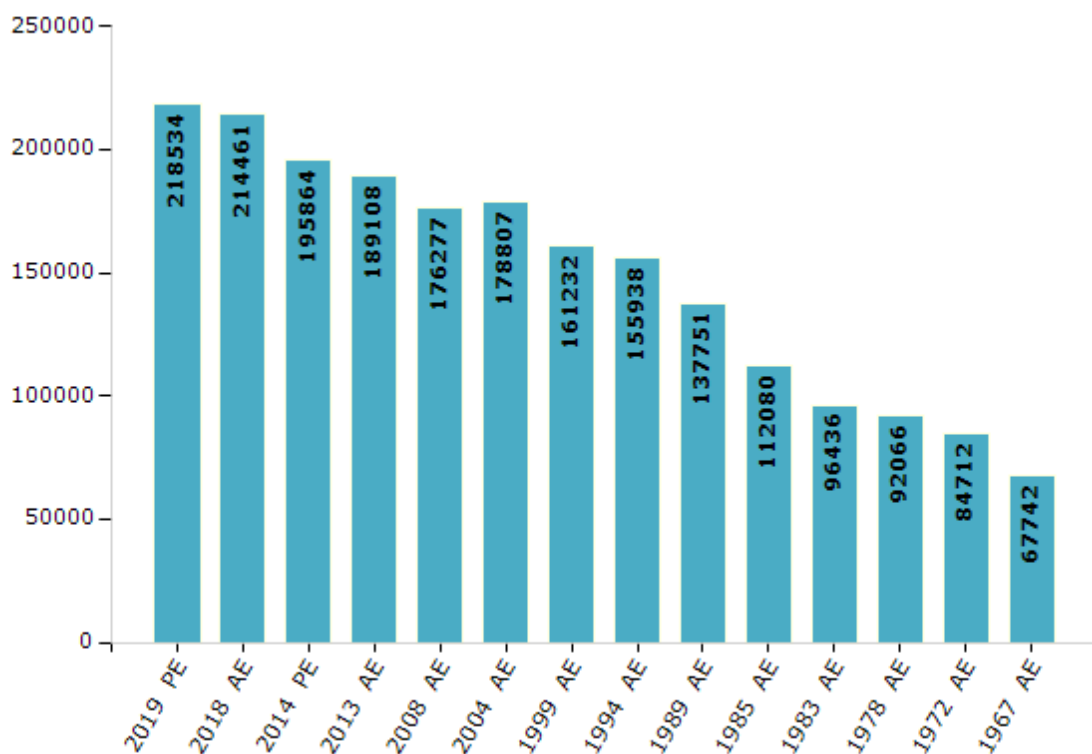
Electoral Features

Electors by Male & Female

Year	Male	Female	Others	Total
2019 PE	113386	105146	2	218534
2018 AE	111674	102787	0	214461
2014 PE	102212	93639	13	195864
2013 AE	99024	90075	9	189108
2009 PE	-	-	-	-
2008 AE	91199	85078	-	176277
2004 PE	-	-	-	-
2004 AE	91030	87777	-	178807
1999 PE	-	-	-	-
1999 AE	82277	78955	-	161232

Year	Male	Female	Others	Total
1994 AE	79368	76570	-	155938
1989 AE	70313	67438	-	137751
1985 AE	56872	55208	-	112080
1983 AE	48698	47738	-	96436
1978 AE	46622	45444	-	92066
1972 AE	43693	41019	-	84712
1967 AE	-	-	-	67742
1962 AE	-	-	-	-
1957 AE	-	-	-	-

Number of Electors

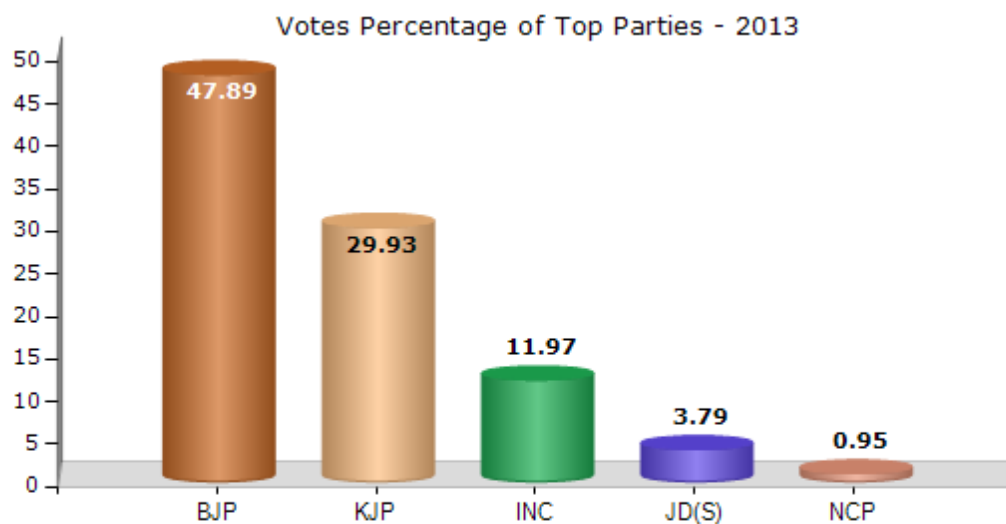


Note : AE : Assembly Election, PE : Assembly Segment of Parliamentary Election

Historical Summary Election Results

Summary Result of Assembly Election - 2013

Candidate Name	Party	Votes	Votes %
Prabhu B. Chavan	BJP	61826	47.89
Dhanaji Bheema Jadhav	KJP	38635	29.93
Gaikawad Vijaykumar	INC	15456	11.97
G.M. Yatnoor	JD(S)	4892	3.79
Roopchand Rathod	NCP	1225	0.95
Devidas	BSP	1151	0.89
Sulochana	IND	1098	0.85
Raju Kadyal	KMP	1065	0.82
Kasturbai	IND	904	0.7
Shamanna Bavgi	IND	814	0.63
Jairaj Chature	IND	686	0.53
Ratansing	IND	461	0.36
Shivkumar Beldal	BSRCP	451	0.35
Dr. Shankarrao Sonalwadi	IND	437	0.34



Polling Station Level Election Results

Number and Name of Polling Stations (PS) (2018)

Number of Polling Stations	Name of Polling Stations	Number of Polling Stations	Name of Polling Stations
1	Govt. H.P.S Building Chondimukhed	20	Govt. H.P.S Building Right Wing Dabka
1A	Govt. H.P.S Building Chondimukhed	21	Govt. H.P.S Building Dabka
2	Govt. H.P.S Building Right Wing Bawalgaon	22	Govt. H.P.S Building Ganeshpur (U)
3	Govt. H.P.S Building Left Wing Bawalgaon	23	Govt. H.P.S New Buidling Ganganbeed
4	Govt. Urdu Primary School Building Bawalgaon	24	Govt. H.P.S New Buidling Ganganbeed
5	Aganwadi Building Nandibjalgaon	25	Govt. L.P.S Buidling Aknapur
6	Govt. Hr. P. School Nandibjalgaon	26	Govt. H.P.S Building Right Wing Kherda (B)
7	Govt Lower Primary School Nandibjalgaon Tanda	27	Govt. H.P.S Building Left Wing Kherda (B)
8	Govt. H.P.S Building Right Wing Chikli (U)	28	Gram Panchayat New Building Bonti
9	Govt. H.P.S Building Left Wing Chikli (U)	29	Govt. H.P.S. Building Bonti
10	Dasu Nayak Tanda G.L.P.S. Building Chikli (U)	30	Govt. Lower Primary School Building Kirganwadi
11	Govt. H.P.S Building Muthakhed	31	Govt. L.P.S New Building Lingi
12	Govt. H.P.S Building Right Wing Hokrana	32	Govt. H.P.S Building Right Wing Bhandarkumta
13	Govt. H.P.S Building Middle Wing Hokrana	33	Govt. H.P.S Building Left Wing Bhandarkumta
14	Govt. H.P.S Building Left Wing Hokrana	34	Govt. H.P.S Building Left Wing Bhandarkumta
15	Govt. H.P.S Building Right Wing Hangarga	35	Govt. H.P.S Building Right Wing Chimegaon
16	Govt. H.P.S Building Left Wing Hangarga	36	Govt. H.P.S Building Left Wing Chimegaon
17	Govt. H.P.S Building Right Wing Sawargaon	37	Govt. L.P.S Building Left Wing Duparwadi
18	New Govt. H.P.S. Buidling Sawargaon	38	Govt. H.P.S Building Wagangera
19	Govt. High School Building Right Wing Dabka	39	Govt, Model Primary School Right Wing Murki
19A	Govt. High School Building Right Wing Dabka	40	Govt, Model Primary School South Wing Murki

Contd....

Polling Station Level Election Results

Polling Station-wise Votes Secured by Overall Top Five Parties in Aurad Assembly in Assembly Election (AE) under Bidar Parliamentary Constituency in Karnataka (2018)

Number of Polling Station	Winner - Prabhu Chauhan (BJP)	Runner-up - Vijaykumar (INC)	3rd - Dhanaji (JD(S))	4th - Anand (BBKD)	5th - Pramod kumar (AIMEP)	NOTA	Other	Total Votes Secured
34	227	254	6	4	3	3	10	507
35	447	211	59	8	2	2	5	734
36	197	65	117	1	3	0	4	387
37	224	156	5	3	3	0	3	394
38	182	315	12	2	1	2	6	520
39	394	191	3	7	4	4	10	613
40	313	419	11	6	4	12	10	775
41	257	274	7	4	5	1	4	552
42	148	141	3	2	2	1	0	297
43	222	60	14	4	1	0	12	313
44	346	244	53	7	1	8	12	671
45	473	353	14	5	3	3	17	868
46	476	162	13	3	5	4	11	674
47	314	114	6	1	2	0	5	442
48	310	357	9	4	6	6	12	704
49	105	155	0	5	0	0	1	266
50	318	250	11	2	2	4	8	595
51	435	98	4	4	4	2	7	554
52	257	541	10	10	3	12	14	847
53	231	332	9	7	5	3	14	601
54	433	410	19	8	6	1	15	892
55	450	173	6	5	9	3	7	653
56	429	309	16	6	5	3	9	777
57	482	382	11	3	2	0	13	893
58	276	259	18	2	1	2	10	568
59	338	201	6	3	11	1	12	572
60	377	444	8	10	8	6	13	866
61	354	332	17	5	7	8	7	730
62	226	313	15	1	3	3	4	565
63	121	344	22	2	4	6	4	503
64	191	365	13	4	1	2	11	587
65	185	266	11	5	1	1	6	475
66	524	179	34	2	7	4	8	758
67	335	196	4	2	1	4	8	550
68	301	162	8	3	5	1	4	484

Contd....

Polling Station Level Election Results

Winner, Runner-up and 3rd Party Position & Winning Margin According to Polling Stations in Aurad Assembly in Assembly Election (AE) under Bidar Parliamentary Constituency in Karnataka (2018)

Polling Station Number	Winner Party	Winner Votes (%)	Runner-up Party	Runner-up Votes (%)	Winning Margin Votes (%)	Third Party	Third Party Votes (%)	Other Votes (%)
69	BJP	433 (74.91)	INC	140 (24.22)	293 (50.69)	JD(S)	2 (0.35)	3 (0.52)
70	BJP	161 (52.61)	INC	132 (43.14)	29 (9.47)	JD(S)	7 (2.29)	6 (1.96)
71	BJP	382 (73.89)	INC	118 (22.82)	264 (51.07)	JD(S)	7 (1.35)	10 (1.93)
72	INC	325 (60.52)	BJP	200 (37.24)	125 (23.28)	BBKD	4 (0.74)	8 (1.49)
73	BJP	445 (60.05)	INC	267 (36.03)	178 (24.02)	JD(S)	17 (2.29)	12 (1.62)
74	BJP	356 (49.17)	INC	339 (46.82)	17 (2.35)	AIMEP	8 (1.1)	21 (2.9)
75	BJP	359 (51.43)	INC	299 (42.84)	60 (8.59)	JD(S)	10 (1.43)	30 (4.3)
76	INC	414 (78.41)	BJP	94 (17.8)	320 (60.61)	JD(S)	7 (1.33)	13 (2.46)
77	BJP	536 (84.54)	INC	69 (10.88)	467 (73.66)	JD(S)	15 (2.37)	14 (2.21)
78	BJP	408 (73.51)	INC	116 (20.9)	292 (52.61)	JD(S)	19 (3.42)	12 (2.16)
79	BJP	368 (61.23)	INC	219 (36.44)	149 (24.79)	JD(S)	3 (0.5)	11 (1.83)
80	INC	818 (85.21)	BJP	105 (10.94)	713 (74.27)	BBKD	14 (1.46)	23 (2.4)
81	BJP	476 (58.69)	INC	289 (35.64)	187 (23.05)	JD(S)	25 (3.08)	21 (2.59)
82	INC	395 (47.82)	BJP	378 (45.76)	17 (2.06)	JD(S)	10 (1.21)	43 (5.21)
83	BJP	425 (55.12)	INC	300 (38.91)	125 (16.21)	JD(S)	14 (1.82)	32 (4.15)
84	INC	450 (53)	BJP	351 (41.34)	99 (11.66)	JD(S)	11 (1.3)	37 (4.36)
85	INC	408 (57.22)	BJP	271 (38.01)	137 (19.21)	BBKD	16 (2.24)	18 (2.52)
86	BJP	265 (47.58)	INC	260 (46.68)	5 (0.9)	BBKD	8 (1.44)	24 (4.31)
87	INC	254 (57.73)	BJP	161 (36.59)	93 (21.14)	JD(S)	10 (2.27)	15 (3.41)
87A	INC	311 (69.89)	BJP	108 (24.27)	203 (45.62)	JD(S)	7 (1.57)	19 (4.27)
88	INC	352 (48.09)	BJP	343 (46.86)	9 (1.23)	JD(S)	7 (0.96)	30 (4.1)
89	BJP	376 (82.28)	INC	47 (10.28)	329 (72)	IND (S)	6 (1.31)	28 (6.13)
90	BJP	423 (61.84)	INC	235 (34.36)	188 (27.48)	JD(S)	9 (1.32)	17 (2.49)
91	BJP	499 (71.8)	INC	150 (21.58)	349 (50.22)	JD(S)	14 (2.01)	32 (4.6)
92	INC	341 (58.79)	BJP	222 (38.28)	119 (20.51)	JD(S)	6 (1.03)	11 (1.9)
93	BJP	320 (51.12)	INC	249 (39.78)	71 (11.34)	SJPA	15 (2.4)	42 (6.71)
94	INC	173 (54.23)	BJP	133 (41.69)	40 (12.54)	JD(S)	9 (2.82)	4 (1.25)
95	INC	289 (58.5)	BJP	189 (38.26)	100 (20.24)	BBKD	6 (1.21)	10 (2.02)
96	INC	298 (74.31)	BJP	79 (19.7)	219 (54.61)	JD(S)	8 (2)	16 (3.99)
97	BJP	224 (67.47)	INC	101 (30.42)	123 (37.05)	JD(S)	6 (1.81)	1 (0.3)
98	INC	294 (49.83)	BJP	266 (45.08)	28 (4.75)	BBKD	7 (1.19)	23 (3.9)
99	INC	355 (64.31)	BJP	168 (30.43)	187 (33.88)	BBKD	8 (1.45)	21 (3.8)
100	BJP	315 (70.31)	INC	110 (24.55)	205 (45.76)	JD(S)	5 (1.12)	18 (4.02)
101	BJP	293 (52.89)	INC	240 (43.32)	53 (9.57)	AIMEP	6 (1.08)	15 (2.71)
102	INC	196 (60.31)	BJP	113 (34.77)	83 (25.54)	JD(S)	5 (1.54)	11 (3.38)

Contd....

Socio-Economic Amenities - Rural

Access to Education Facilities

Particulars	Number of Village (% of Population)				
	Available	Not Available	If Not Available (Distance of Nearest Facility)		
			A	B	C
Govt. Primary School	143 (98)	5 (2)	0 (0)	5 (2)	0 (0)
Private Primary School	12 (17)	136 (83)	0 (0)	0 (0)	0 (0)
Govt. Middle School	108 (88)	40 (12)	19 (5)	14 (5)	0 (0)
Private Middle School	8 (11)	140 (89)	3 (1)	4 (2)	0 (0)
Govt. Secondary School	31 (38)	117 (62)	55 (28)	56 (31)	1 (0)
Private Secondary School	6 (6)	142 (94)	1 (1)	0 (0)	0 (0)
Govt. Senior Secondary School	4 (5)	144 (95)	12 (7)	34 (22)	40 (26)
Private Senior Secondary School	5 (6)	143 (94)	10 (5)	30 (19)	13 (10)
Govt. Arts and Science Degree College	0 (0)	148 (100)	2 (1)	22 (14)	91 (64)
Private Arts and Science Degree College	1 (1)	147 (99)	1 (0)	5 (3)	26 (16)
Govt. Engineering College	0 (0)	148 (100)	0 (0)	0 (0)	0 (0)
Private Engineering College	0 (0)	148 (100)	0 (0)	2 (1)	146 (99)
Govt. Medicine College	0 (0)	148 (100)	11 (8)	25 (21)	109 (70)
Private Medicine College	0 (0)	148 (100)	0 (0)	0 (0)	3 (1)
Govt. Management Institute	0 (0)	148 (100)	0 (0)	0 (0)	0 (0)
Private Management Institute	2 (2)	146 (98)	2 (1)	14 (10)	106 (71)
Govt. Polytechnic	1 (1)	147 (99)	3 (1)	30 (21)	70 (42)
Private Polytechnic	1 (2)	147 (98)	1 (1)	4 (2)	38 (30)
Govt. Vocational Training School/ITI	2 (3)	146 (97)	1 (0)	12 (9)	31 (19)
Private Vocational Training School/ITI	3 (3)	145 (97)	12 (6)	30 (23)	57 (37)
Govt. Non Formal Training Centre	1 (0)	147 (100)	0 (0)	10 (8)	56 (39)
Private Non Formal Training Centre	1 (1)	147 (99)	2 (1)	12 (7)	66 (44)
Govt. School For Disabled	0 (0)	148 (100)	0 (0)	1 (1)	60 (43)
Private School For Disabled	1 (1)	147 (99)	0 (0)	1 (1)	85 (55)
Government Others	0 (0)	148 (100)	0 (0)	4 (2)	93 (60)
Private Others	0 (0)	148 (100)	0 (0)	1 (1)	50 (37)

Note : Distance A : Less than 5 km; B : Between 5-10 km; C : 10+ km.; Source : Data Analysis is based on 2011 Census.

DISCLAIMER

The Terms of Use and Disclaimer of Datanet India Private Limited (hereinafter referred to as "Datanet") for use of this analysis report of **Aurad Assembly Constituency (Aurad Vidhan Sabha)** :-

1. **Assembly Factbook™** is a Registered Trade Mark owned by Datanet.
2. All the maps are sketched and graphical representation only and have not been drawn to the scale and also not to represent the actual geographical area or boundary of the unit.
3. The data for the aforesaid analysis is based on authentic sources and has been culled from the various publications of Census, CSO and NSSO for district and block level data, various central and state government departments, Central & State Elections Commissions and the concerned Returning Officers' releases, Electoral Rolls, Election results and allied publications, internal assessment, surveys, estimates and analysis. Therefore, certain adjustment of data at micro level may have been done to arrive closer to the macro data.
4. Data have been provided on an "As Is" and "As AVAILABLE" basis
5. The colours shown in the maps or diagram and charts of a particular party, alliance or AC are indicative and do not represent them.
6. This publication which includes maps, sheets, graphs and data would be the property under copyright of Datanet only. The user may use these for its internal study, analysis and research purposes. It's public display, re-selling or any commercial uses by the user are not allowed.
7. Datanet has taken due care and caution in compilation and processing of data and allied information, but does not guarantee the accuracy, adequacy or completeness of any information/analysis and will be not responsible for any errors or omissions or for the results obtained from the use of such information/analysis.
8. All the contents for the publication have been culled from various authentic sources and Datanet reasonably believes such sources to be reliable, but does not make any representations, express or implied as to the accuracy or fitness of use of such information. The information or contents of the information/analysis do not constitute advice and should not be relied upon in making (or refraining from making) any decision. Any reliance placed upon the information provided by Datanet is the sole responsibility and strictly at the user's risk.
9. In no event will Datanet be liable for any damages (including, without limitation, damages for loss of business projects, or loss of profits) arising in contract, tort or otherwise from the use of or inability to use any of its contents, or from any action taken (or refrained from being taken) as a result of using the analysis or any of its contents. Datanet its directors, owners, editors, officials, employees, distributor and agents or any associate will not be liable for any errors in the information contained or any consequences arising from the use of the contents of the provided information/analysis.
10. If any provision of these terms and conditions is held invalid or illegal or unenforceable for any reason by any court of competent jurisdiction, such provision shall be severed and the remainder of provisions of the terms and conditions shall continue in full force and effect as if the Term of Use had been executed with the invalid, illegal or unenforceable provision eliminated.
11. If there are any discrepancies in the information provided, please bring it to attention of Datanet for suitable rectification measures.

**Buy Online This Complete Book At
Datanet India eBooks Store**

www.indiastatpublications.com

or go directly at

**[http://www.indiastatpublications.com/
Assembly_factbook/Karnataka/Bidar/ Aurad](http://www.indiastatpublications.com/Assembly_factbook/Karnataka/Bidar/Aurad)**

 **india**stat**elections**

ISBN : 978-93-87082-80-9



9 789387 082809