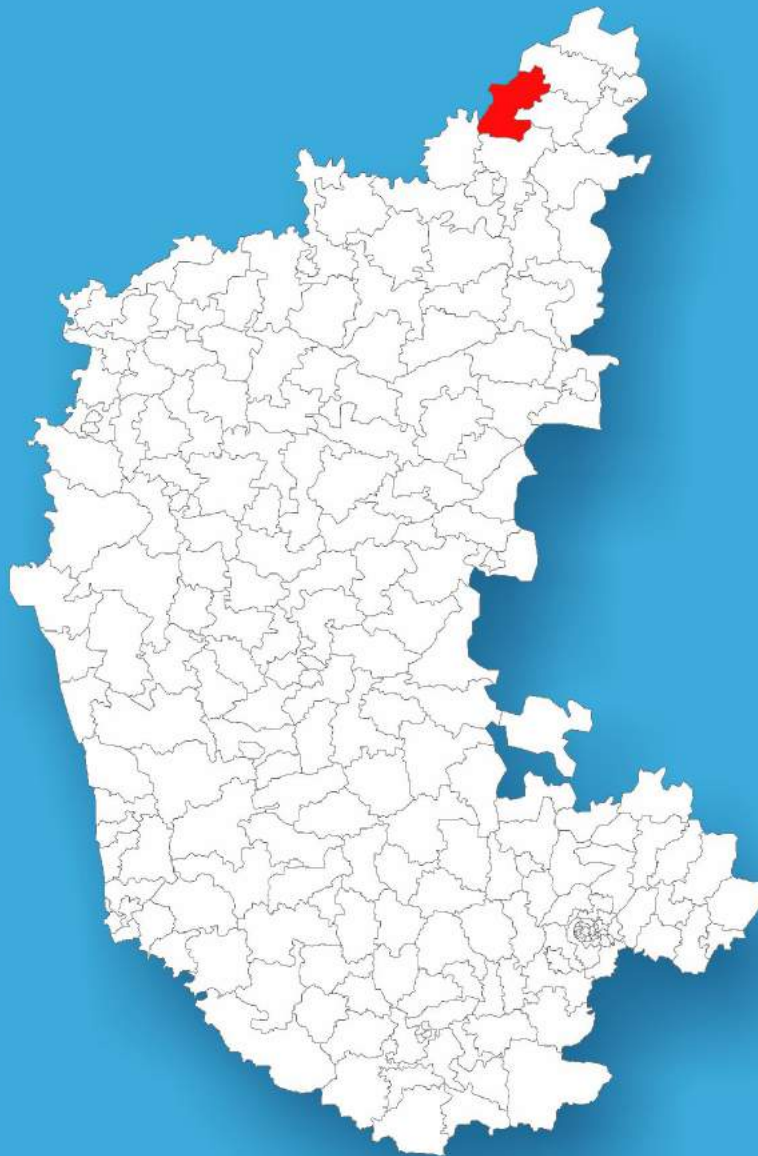




Karnataka

Assembly Factbook™

Basavakalyan Assembly Constituency



Key Electoral Data of Basavakalyan
Assembly Constituency (Vidhan Sabha)

Karnataka

Assembly Factbook™

Basavakalyan Assembly Constituency



Basavakalyan Vidhan Sabha

Editor & Director

Dr. R.K. Thukral

Research Editor

Dr. Shafeeq Rahman

**Compiled, Researched and Published by
Datanet India Pvt. Ltd.**

D-100, 1st Floor,

Okhla Industrial Area, Phase-I,
New Delhi- 110020.

Ph.: 91-11- 43580781-84

Email : support@indiastatpublications.com

Website : www.indiastatelections.com

Online Book Store :

www.indiastatpublications.com

Report No. : AFB/KA-047-0123

ISBN : 978-93-87082-90-8

First Edition : January, 2018

Sixth Updated Edition : January, 2023

Price : Rs. 11500/-

US\$ 310/-

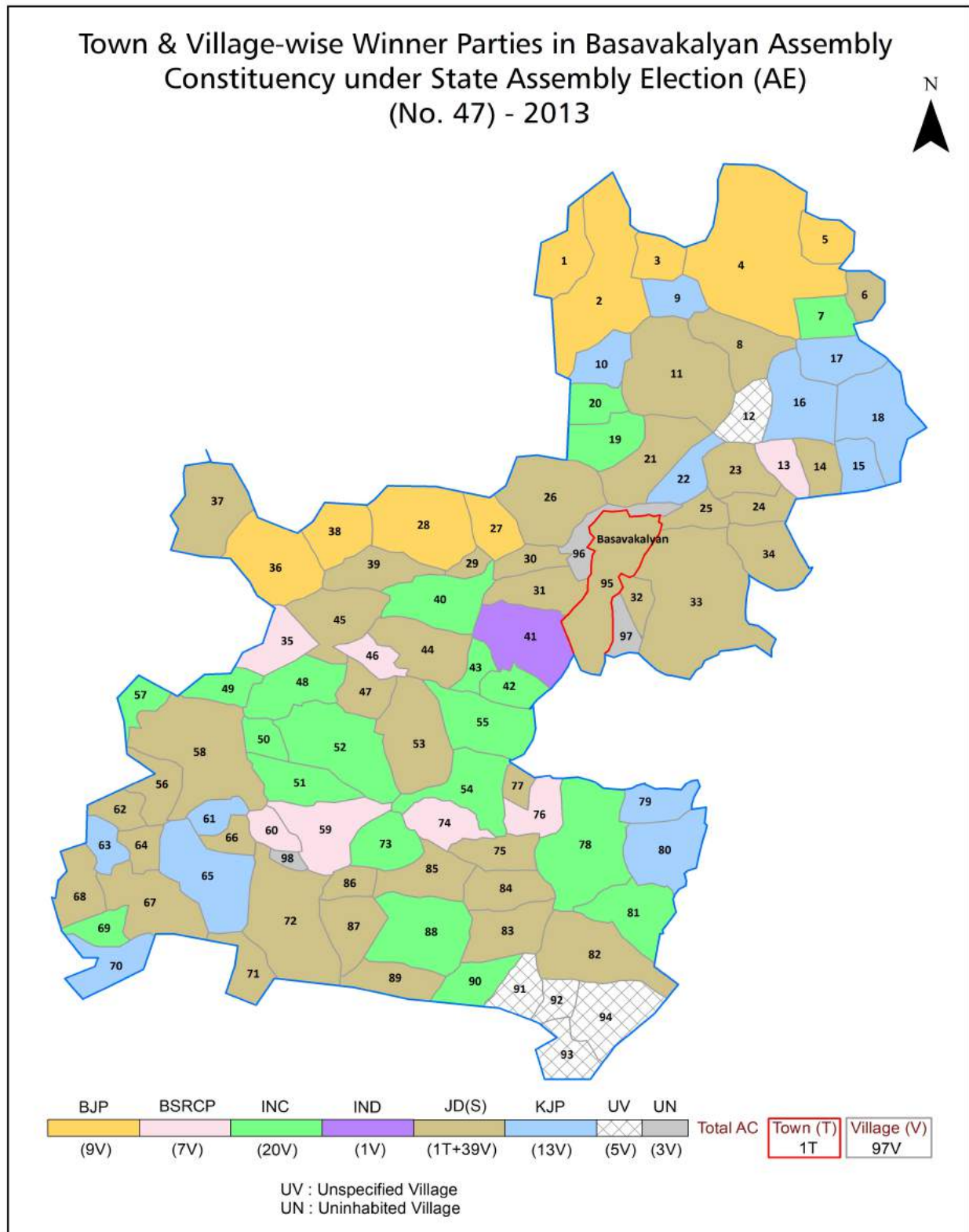
© **Datanet India Pvt. Ltd.**

All rights reserved. No part of this book may be reproduced, stored in a retrieval system or transmitted in any form or by any means, mechanical photocopying, photographing, scanning, recording or otherwise without the prior written permission of the publisher. Please refer to Disclaimer at page no. 196 for the use of this publication.

Printed in India

No.	Particulars	Page No.
	Introduction	
1	Assembly Constituency - (Vidhan Sabha) at a Glance Features of Assembly as per Delimitation Commission of India (2008)	1-2
	Location and Political Maps	
2	Location Map Boundaries of Assembly Constituency - (Vidhan Sabha) in District Boundaries of Assembly Constituency under Parliamentary Constituency - (Lok Sabha) Town & Village-wise Winner Parties- 2019, 2018, 2014, 2013 and 2009	3-10
	Administrative Setup (2011)	
3	District Sub-district Towns Villages Inhabited Villages Uninhabited Villages Village Panchayat Intermediate Panchayat	11-17
	Demographics (2011)	
4	Population Households Rural/Urban Population Towns and Villages by Population Size Sex Ratio (Total & 0-6 Years) Religious Population Social Population Literacy Rate	18-19
	Electoral Features	
5	Important Dates of Last Elections Held Electors by Gender Service Electors Voters Voters Turnout Polling Stations & Average Number of Electors per Polling Station Electors by Age Group Present Elected Representatives	20-25
	Historical Summary Election Results	
6	Vote Share of Major Parties Winning Margin (Number & Percentage) Polarity of Parties Summary Result of Assembly Segment of Parliamentary Elections 2019, 2014, 2009, 2004, 1999 Summary Result of Assembly Elections 2018, 2013, 2008, 2004, 1999, 1994, 1989, 1985, 1983, 1978, 1972 and 1967	26-46
	Polling Station Level Election Results	
7	Name and Number of Polling Station 2019, 2018, 2014, 2013 and 2009 Polling Station-wise Electors, Voters & Voters Turnout 2019, 2018, 2014, 2013 and 2009 Polling Station wise Elections Results 2019, 2018, 2014, 2013 and 2009	47-176
	Share of Assembly Constituency	
8	Share of Assembly Constituency - (Vidhan Sabha) in State, District and Parliamentary Constituency - (Lok Sabha)	177
	Socio-Economic Amenities (2011)	
9	Access to Administrative Units Agricultural, Manufacturing and Industrial Commodities Demographic Indicators Education Health & Manpower Drinking Water Supply Sanitation Entertainment and Recreations Infrastructure Power Food Allocation Distribution and Marketing of Agriculture Commodities Infrastructure Transport and Road Infrastructure Communication Banking and Financial Services Land Use Irrigation Source	179-193
10	Abbreviation & Sources	194-195
11	Disclaimer	196

Location & Political Map



Administrative Setup

List of Village Panchayat & Intermediate Panchayat (Block) Name - 2011

Village Name	Village Panchayat Name	Intermediate Panchayat Name
Algood	Algood	Basavakalyan
Atlapur	Sastapur	Basavakalyan
Attur	Kohinoor	Basavakalyan
Bagduri	Mudbi	Basavakalyan
Batgera	Batgera	Basavakalyan
Belura	Belura	Basavakalyan
Betbalkunda	Betbalkunda	Basavakalyan
Bhaknal	Ladwanti	Basavakalyan
Bhosga	Bhosga	Basavakalyan
Chandakpur	Chandakpur	Basavakalyan
Chicknagaon	Kalkura	Basavakalyan
Chikotta(B)	Ladwanti	Basavakalyan
Chitkota (K)	Batgera	Basavakalyan
Chittakaldev	Algood	Basavakalyan
Devnal	Gadigondgaon	Basavakalyan
Dhamuri	Ujlam	Basavakalyan
Dhanura (K)	Dhanura (K)	Basavakalyan
Ekamba	Ujlam	Basavakalyan
Eklora	Eklora	Basavakalyan
Gadigondgaon	Gadigondgaon	Basavakalyan
Gadiraipalli	Dhanura (K)	Basavakalyan
Gadlegaon (B)	Harkud	Basavakalyan
Gadlegaon (K)	Ladwanti	Basavakalyan
Ghotala	Ghotala	Basavakalyan
Gilagili	Batgera	Basavakalyan
Gokul	Kitta	Basavakalyan
Gorta (B)	Gorta (B)	Basavakalyan
Gour	Betbalkunda	Basavakalyan
Gundur	Gundur	Basavakalyan

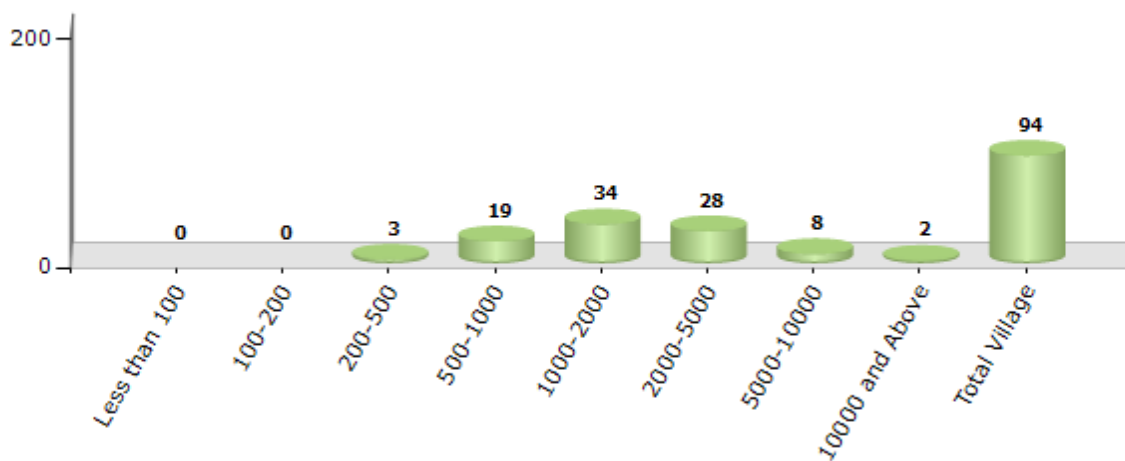
Contd....

Demographic

Number of Villages by Population Size - 2011

Less than 100	100-200	200-500	500-1000	1000-2000	2000-5000	5000-10000	10000 and Above	Total Village
0	0	3	19	34	28	8	2	94

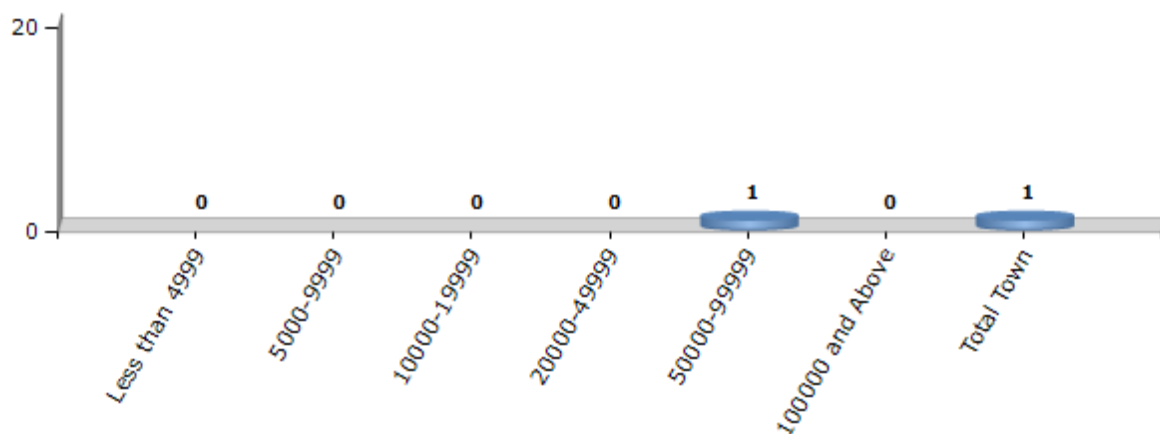
Number of Villages by Population Size - 2011



Number of Towns by Population Size - 2011

Less than 4999	5000-9999	10000-19999	20000-49999	50000-99999	100000 and Above	Total Town
0	0	0	0	1	0	1

Number of Towns by Population Size - 2011



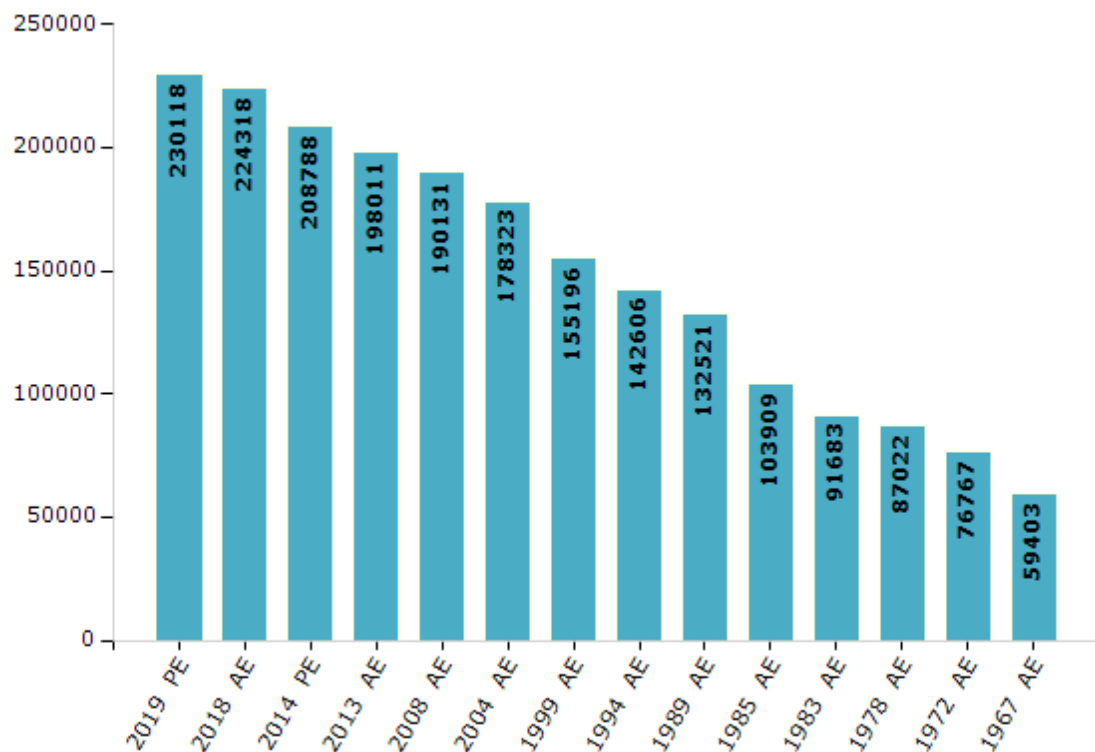
Electoral Features

Electors by Male & Female

Year	Male	Female	Others	Total
2019 PE	120696	109418	4	230118
2018 AE	118402	105901	15	224318
2014 PE	110437	98343	8	208788
2013 AE	104552	93455	4	198011
2009 PE	-	-	-	-
2008 AE	98104	92027	-	190131
2004 PE	-	-	-	-
2004 AE	91543	86780	-	178323
1999 PE	-	-	-	-
1999 AE	79596	75600	-	155196

Year	Male	Female	Others	Total
1994 AE	72985	69621	-	142606
1989 AE	68641	63880	-	132521
1985 AE	52780	51129	-	103909
1983 AE	46456	45227	-	91683
1978 AE	43809	43213	-	87022
1972 AE	39841	36926	-	76767
1967 AE	-	-	-	59403
1962 AE	-	-	-	-
1957 AE	-	-	-	-

Number of Electors



Note : AE : Assembly Election, PE : Assembly Segment of Parliamentary Election

Historical Summary Election Results

Summary Result of Assembly Election - 2013

Candidate Name	Party	Votes	Votes %
Mallikarjun Sidramappa Khuba	JD(S)	37494	29.72
B. Narayanrao	INC	21601	17.12
M.G.Muley	BSRCP	18214	14.44
Attur Mallamma Patil	KJP	17965	14.24
Sanjay D Patwari	BJP	17431	13.82
Sardar Khan	WPOI	2742	2.17
Jaganath Patil	IND	2595	2.06
Mallamma Biradar	IND	1701	1.35
Abdul Razaq	BSP	1489	1.18
Shahajirao	IND	896	0.71
Syed Anwar (Peeran)	IND	834	0.66
Chitaguppa Mahadevi Shamarao	IND	798	0.63
A.Milind Guruji	RPI	673	0.53
Mallikarjun	NPP	553	0.44
Muley Dnyaneshwar	IND	514	0.41
Arunkumar	IND	355	0.28
Syed Gouse	HJP	317	0.25

Polling Station Level Election Results

Number and Name of Polling Stations (PS) (2018)

Number of Polling Stations	Name of Polling Stations	Number of Polling Stations	Name of Polling Stations
1	Govt. Hr. P.S. Building, Kotmal	22	Govt. Lr. P.S. Building, Kadrabad
2	Govt. Hr. P.S. Building, Kotmal	23	Govt. Hr. P.S. Building, Halhalli
3	Govt. M. P.S. Building (Left Wing) North Side, Mirkhal	24	Govt. Hr. P.S. Building -1, Devnal
4	Govt. M. P.S. Building, Mirkal	25	Govt. Hr. P.S. Building -2, Devnal
5	Govt. High School Left, Mirkhal	26	Govt. Hr. P.S. Building (Left Side), Gadigoudgaon
6	Govt. High School W Right, Mirkhal	27	Govt. Hr. P.S. Building (Right Side), Gadigoudgaon
7	Govt. Hr. P.S. Building, Hanmanthwadi (H)	28	Govt. Hr. P.S. Building (Left Side), Gadigoudgaon
8	Govt. Hr. P.S. Building, Anandwadi	29	Gram Panchayat Building Belura, Belur
9	Govt. Hr. P.S. Building, Machnal	30	Govt. Hr. P.S. New Building (Right Wing), Belura
10	Govt. Hr. P.S. Building (Left Side), Hulsoor	31	Govt. Hr. P.S. New Building (Left Wing), Belura
11	Govt. Hr. P.S. Building (Right Side), Hulsoor	32	Govt. Hr. P.S. Building (Right Side), Belura
12	Gram Panchayat Building, Hulsoor	33	Govt. Hr. P.S. Building (Left Side), Belura
13	Nad Kacheri Building Hulsoor, Hulsoor	34	Govt. Hr. P.S. Building, Gutti
14	Govt. Hr. P.S. Building, Hulsoor	35	Govt. Hr. P.S. Building, Toglur
15	Sri Raghunath Maharaj H.S. Building (Right Wing), Hulsoor	36	Govt. Hr. P.S. Building (Middle Left Wing), Toglur
16	Sri Raghunath Maharaj H.S. Building (Left Wing), Hulsoor	37	Anganwadi Building, Gorta-B
17	Sri JBK High School Building 2nd Room (Left Wing), Hulsoor	38	Karnataka Rajya Raitha Sangh Building, Gorta-B
18	Sri JBK High School Building 2nd Room (Right Wing), Hulsoor	39	Gram Panchayat Building, Gorta-B
19	Raith Sampark Center Hulsoor, Hulsoor	40	Govt. M. P.S. Building (Right Wing), Muchlamb
20	Govt. Hr. P.S. Building, Antarbharati Tanda	41	Govt. M. P.S. Building (Left Wing), Muchlamb
21	Govt. Hr. P.S. Building Soldabaka, Soldabaka	42	Govt. Hr. P.S. Building Muchlamb, Muchlamb

Contd....

Polling Station Level Election Results

Polling Station-wise Votes Secured by Overall Top Five Parties in Basavakalyan Assembly in Assembly Election (AE) under Bidar Parliamentary Constituency in Karnataka (2018)

Number of Polling Station	Winner - B. Narayanrao (INC)	Runner-up - Mallikarjun Son of Sidramappa Khuba (BJP)	3rd - P.G.R. Sindhia (JD(S))	4th - Deepak Malgar (AAP)	5th - Shrimanthrao Arjunrao (IND)	NOTA	Other	Total Votes Secured
36	226	202	54	4	3	2	11	502
37	23	363	27	4	3	0	12	432
38	60	291	33	1	4	3	10	402
39	276	397	76	11	6	4	32	802
40	235	219	38	2	3	1	12	510
41	49	407	48	2	4	5	21	536
42	17	402	19	5	2	1	15	461
43	210	178	38	3	3	5	16	453
44	174	166	41	4	6	9	18	418
45	66	119	273	9	2	1	16	486
46	127	61	154	10	1	5	18	376
47	158	151	408	14	4	1	24	760
48	138	27	161	4	2	2	5	339
49	96	479	105	1	2	2	30	715
50	153	212	68	6	6	13	24	482
51	100	60	538	15	1	2	20	736
52	21	302	172	11	1	0	12	519
53	238	162	89	11	5	8	18	531
53A	158	103	112	11	0	1	14	399
54	150	290	280	18	6	10	42	796
55	418	192	32	4	4	10	7	667
56	330	327	88	11	3	8	32	799
57	327	106	65	9	2	5	15	529
58	188	140	154	7	3	4	14	510
59	192	138	84	4	0	9	11	438
60	102	132	77	3	1	5	9	329
61	350	241	124	17	3	9	12	756
62	236	301	129	7	9	9	38	729
63	197	418	73	5	4	8	25	730
64	184	267	30	1	8	4	7	501
65	115	237	60	5	1	2	6	426
66	276	200	31	2	3	3	16	531
67	191	198	83	2	0	0	14	488
68	326	148	124	9	3	8	23	641
69	221	199	32	3	1	2	4	462

Contd....

Polling Station Level Election Results

Winner, Runner-up and 3rd Party Position & Winning Margin According to Polling Stations in Basavakalyan Assembly in Assembly Election (AE) under Bidar Parliamentary Constituency in Karnataka (2018)

Polling Station Number	Winner Party	Winner Votes (%)	Runner-up Party	Runner-up Votes (%)	Winning Margin Votes (%)	Third Party	Third Party Votes (%)	Other Votes (%)
70	INC	463 (78.47)	BJP	88 (14.92)	375 (63.55)	JD(S)	10 (1.69)	29 (4.92)
71	BJP	351 (49.23)	INC	273 (38.29)	78 (10.94)	JD(S)	72 (10.1)	17 (2.38)
72	INC	222 (71.38)	BJP	69 (22.19)	153 (49.19)	JD(S)	7 (2.25)	13 (4.18)
73	INC	604 (76.65)	BJP	115 (14.59)	489 (62.06)	JD(S)	49 (6.22)	20 (2.54)
74	INC	326 (68.63)	BJP	82 (17.26)	244 (51.37)	JD(S)	52 (10.95)	15 (3.16)
75	INC	683 (71.59)	BJP	175 (18.34)	508 (53.25)	JD(S)	55 (5.77)	41 (4.3)
76	INC	476 (63.64)	BJP	182 (24.33)	294 (39.31)	JD(S)	62 (8.29)	28 (3.74)
77	INC	409 (61.5)	BJP	183 (27.52)	226 (33.98)	JD(S)	52 (7.82)	21 (3.16)
78	INC	509 (72.2)	BJP	162 (22.98)	347 (49.22)	JD(S)	21 (2.98)	13 (1.84)
79	INC	829 (79.03)	BJP	133 (12.68)	696 (66.35)	JD(S)	42 (4)	45 (4.29)
80	INC	579 (83.19)	BJP	95 (13.65)	484 (69.54)	JD(S)	12 (1.72)	10 (1.44)
81	INC	437 (80.78)	BJP	62 (11.46)	375 (69.32)	JD(S)	35 (6.47)	7 (1.29)
82	INC	592 (60.16)	BJP	299 (30.39)	293 (29.77)	JD(S)	78 (7.93)	15 (1.52)
83	INC	438 (55.37)	BJP	238 (30.09)	200 (25.28)	JD(S)	100 (12.64)	15 (1.9)
84	INC	515 (65.52)	BJP	174 (22.14)	341 (43.38)	JD(S)	69 (8.78)	28 (3.56)
85	INC	527 (70.55)	BJP	142 (19.01)	385 (51.54)	JD(S)	34 (4.55)	44 (5.89)
86	INC	589 (79.59)	BJP	99 (13.38)	490 (66.21)	JD(S)	27 (3.65)	25 (3.38)
87	INC	295 (42.39)	BJP	221 (31.75)	74 (10.64)	JD(S)	138 (19.83)	42 (6.03)
88	INC	316 (36.66)	BJP	309 (35.85)	7 (0.81)	JD(S)	180 (20.88)	57 (6.61)
89	BJP	270 (46.55)	INC	247 (42.59)	23 (3.96)	JD(S)	50 (8.62)	13 (2.24)
90	INC	368 (47.92)	BJP	297 (38.67)	71 (9.25)	JD(S)	88 (11.46)	15 (1.95)
91	BJP	232 (53.7)	INC	163 (37.73)	69 (15.97)	JD(S)	22 (5.09)	15 (3.47)
92	BJP	816 (74.18)	INC	134 (12.18)	682 (62)	JD(S)	41 (3.73)	109 (9.91)
93	BJP	272 (54.62)	INC	159 (31.93)	113 (22.69)	JD(S)	49 (9.84)	18 (3.61)
94	BJP	287 (63.64)	INC	99 (21.95)	188 (41.69)	JD(S)	48 (10.64)	17 (3.77)
95	BJP	538 (75.56)	JD(S)	88 (12.36)	450 (63.2)	INC	63 (8.85)	23 (3.23)
96	BJP	301 (45.13)	INC	231 (34.63)	70 (10.5)	JD(S)	121 (18.14)	14 (2.1)
97	BJP	280 (58.33)	JD(S)	95 (19.79)	185 (38.54)	INC	92 (19.17)	13 (2.71)
98	BJP	251 (56.92)	INC	119 (26.98)	132 (29.94)	JD(S)	62 (14.06)	9 (2.04)
99	INC	371 (48.18)	BJP	257 (33.38)	114 (14.8)	JD(S)	117 (15.19)	25 (3.25)
100	INC	293 (58.48)	BJP	133 (26.55)	160 (31.93)	JD(S)	70 (13.97)	5 (1)
101	INC	316 (69.45)	BJP	82 (18.02)	234 (51.43)	JD(S)	48 (10.55)	9 (1.98)
101A	INC	401 (78.78)	BJP	52 (10.22)	349 (68.56)	JD(S)	40 (7.86)	16 (3.14)
102	INC	591 (74.62)	BJP	90 (11.36)	501 (63.26)	JD(S)	78 (9.85)	33 (4.17)
103	INC	524 (80.37)	BJP	72 (11.04)	452 (69.33)	JD(S)	20 (3.07)	36 (5.52)

Contd....

Socio-Economic Amenities - Rural

Access to Education Facilities

Particulars	Number of Village (% of Population)				
	Available	Not Available	If Not Available (Distance of Nearest Facility)		
			A	B	C
Govt. Primary School	89 (99)	5 (1)	1 (0)	4 (1)	0 (0)
Private Primary School	14 (29)	80 (71)	0 (0)	0 (0)	0 (0)
Govt. Middle School	82 (95)	12 (5)	7 (3)	3 (1)	0 (0)
Private Middle School	12 (26)	82 (74)	1 (0)	1 (0)	0 (0)
Govt. Secondary School	26 (53)	68 (47)	36 (21)	31 (24)	0 (0)
Private Secondary School	6 (19)	88 (81)	0 (0)	0 (0)	0 (0)
Govt. Senior Secondary School	5 (20)	89 (80)	10 (6)	30 (30)	15 (11)
Private Senior Secondary School	1 (5)	93 (95)	5 (5)	14 (12)	15 (16)
Govt. Arts and Science Degree College	1 (5)	93 (95)	6 (9)	15 (15)	66 (66)
Private Arts and Science Degree College	0 (0)	94 (100)	0 (0)	2 (3)	4 (2)
Govt. Engineering College	0 (0)	94 (100)	0 (0)	0 (0)	0 (0)
Private Engineering College	0 (0)	94 (100)	6 (9)	15 (15)	73 (76)
Govt. Medicine College	0 (0)	94 (100)	3 (4)	15 (19)	31 (33)
Private Medicine College	0 (0)	94 (100)	1 (3)	18 (14)	26 (28)
Govt. Management Institute	0 (0)	94 (100)	0 (0)	0 (0)	32 (28)
Private Management Institute	0 (0)	94 (100)	0 (0)	3 (1)	15 (22)
Govt. Polytechnic	0 (0)	94 (100)	1 (1)	2 (1)	20 (17)
Private Polytechnic	0 (0)	94 (100)	5 (9)	13 (14)	53 (59)
Govt. Vocational Training School/ITI	0 (0)	94 (100)	4 (8)	16 (17)	53 (60)
Private Vocational Training School/ITI	0 (0)	94 (100)	2 (1)	1 (0)	18 (14)
Govt. Non Formal Training Centre	3 (5)	91 (95)	5 (5)	9 (8)	55 (58)
Private Non Formal Training Centre	0 (0)	94 (100)	2 (5)	8 (8)	12 (13)
Govt. School For Disabled	0 (0)	94 (100)	0 (0)	0 (0)	20 (18)
Private School For Disabled	0 (0)	94 (100)	5 (8)	13 (11)	56 (63)
Government Others	0 (0)	94 (100)	5 (5)	23 (20)	63 (73)
Private Others	0 (0)	94 (100)	0 (0)	0 (0)	3 (2)

Note : Distance A : Less than 5 km; B : Between 5-10 km; C : 10+ km.; Source : Data Analysis is based on 2011 Census.

DISCLAIMER

The Terms of Use and Disclaimer of Datanet India Private Limited (hereinafter referred to as "Datanet") for use of this analysis report of **Basavakalyan Assembly Constituency (Basavakalyan Vidhan Sabha)** :-

1. **Assembly Factbook™** is a Registered Trade Mark owned by Datanet.
2. All the maps are sketched and graphical representation only and have not been drawn to the scale and also not to represent the actual geographical area or boundary of the unit.
3. The data for the aforesaid analysis is based on authentic sources and has been culled from the various publications of Census, CSO and NSSO for district and block level data, various central and state government departments, Central & State Elections Commissions and the concerned Returning Officers' releases, Electoral Rolls, Election results and allied publications, internal assessment, surveys, estimates and analysis. Therefore, certain adjustment of data at micro level may have been done to arrive closer to the macro data.
4. Data have been provided on an "As Is" and "As AVAILABLE" basis
5. The colours shown in the maps or diagram and charts of a particular party, alliance or AC are indicative and do not represent them.
6. This publication which includes maps, sheets, graphs and data would be the property under copyright of Datanet only. The user may use these for its internal study, analysis and research purposes. It's public display, re-selling or any commercial uses by the user are not allowed.
7. Datanet has taken due care and caution in compilation and processing of data and allied information, but does not guarantee the accuracy, adequacy or completeness of any information/analysis and will be not responsible for any errors or omissions or for the results obtained from the use of such information/analysis.
8. All the contents for the publication have been culled from various authentic sources and Datanet reasonably believes such sources to be reliable, but does not make any representations, express or implied as to the accuracy or fitness of use of such information. The information or contents of the information/analysis do not constitute advice and should not be relied upon in making (or refraining from making) any decision. Any reliance placed upon the information provided by Datanet is the sole responsibility and strictly at the user's risk.
9. In no event will Datanet be liable for any damages (including, without limitation, damages for loss of business projects, or loss of profits) arising in contract, tort or otherwise from the use of or inability to use any of its contents, or from any action taken (or refrained from being taken) as a result of using the analysis or any of its contents. Datanet its directors, owners, editors, officials, employees, distributor and agents or any associate will not be liable for any errors in the information contained or any consequences arising from the use of the contents of the provided information/analysis.
10. If any provision of these terms and conditions is held invalid or illegal or unenforceable for any reason by any court of competent jurisdiction, such provision shall be severed and the remainder of provisions of the terms and conditions shall continue in full force and effect as if the Term of Use had been executed with the invalid, illegal or unenforceable provision eliminated.
11. If there are any discrepancies in the information provided, please bring it to attention of Datanet for suitable rectification measures.

**Buy Online This Complete Book At
Datenet India eBooks Store**

www.indiastatpublications.com

or go directly at

**[http://www.indiastatpublications.com/
Assembly_factbook/Karnataka/Bidar/ Basavakalyan](http://www.indiastatpublications.com/Assembly_factbook/Karnataka/Bidar/Basavakalyan)**

 **india**stat**elections**

ISBN : 978-93-87082-90-8

