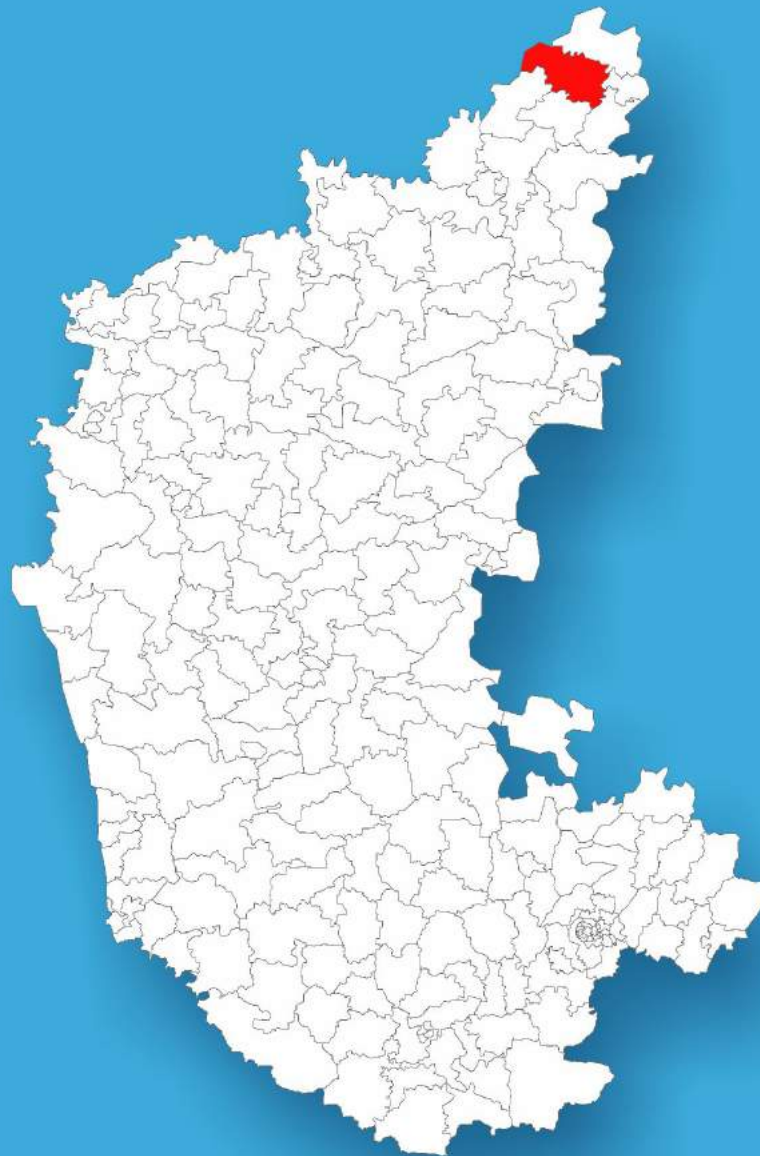




Karnataka

Assembly Factbook™

Bhalki Assembly Constituency



Key Electoral Data of Bhalki
Assembly Constituency (Vidhan Sabha)

Karnataka

Assembly Factbook™

Bhalki Assembly Constituency



Bhalki Vidhan Sabha

Editor & Director

Dr. R.K. Thukral

Research Editor

Dr. Shafeeq Rahman

**Compiled, Researched and Published by
Datanet India Pvt. Ltd.**

D-100, 1st Floor,

Okhla Industrial Area, Phase-I,
New Delhi- 110020.

Ph.: 91-11- 43580781-84

Email : support@indiastatpublications.com

Website : www.indiastatelections.com

Online Book Store :

www.indiastatpublications.com

Report No. : AFB/KA-051-0123

ISBN : 978-93-87082-22-9

First Edition : January, 2018

Sixth Updated Edition : January, 2023

Price : Rs. 11500/-

US\$ 310/-

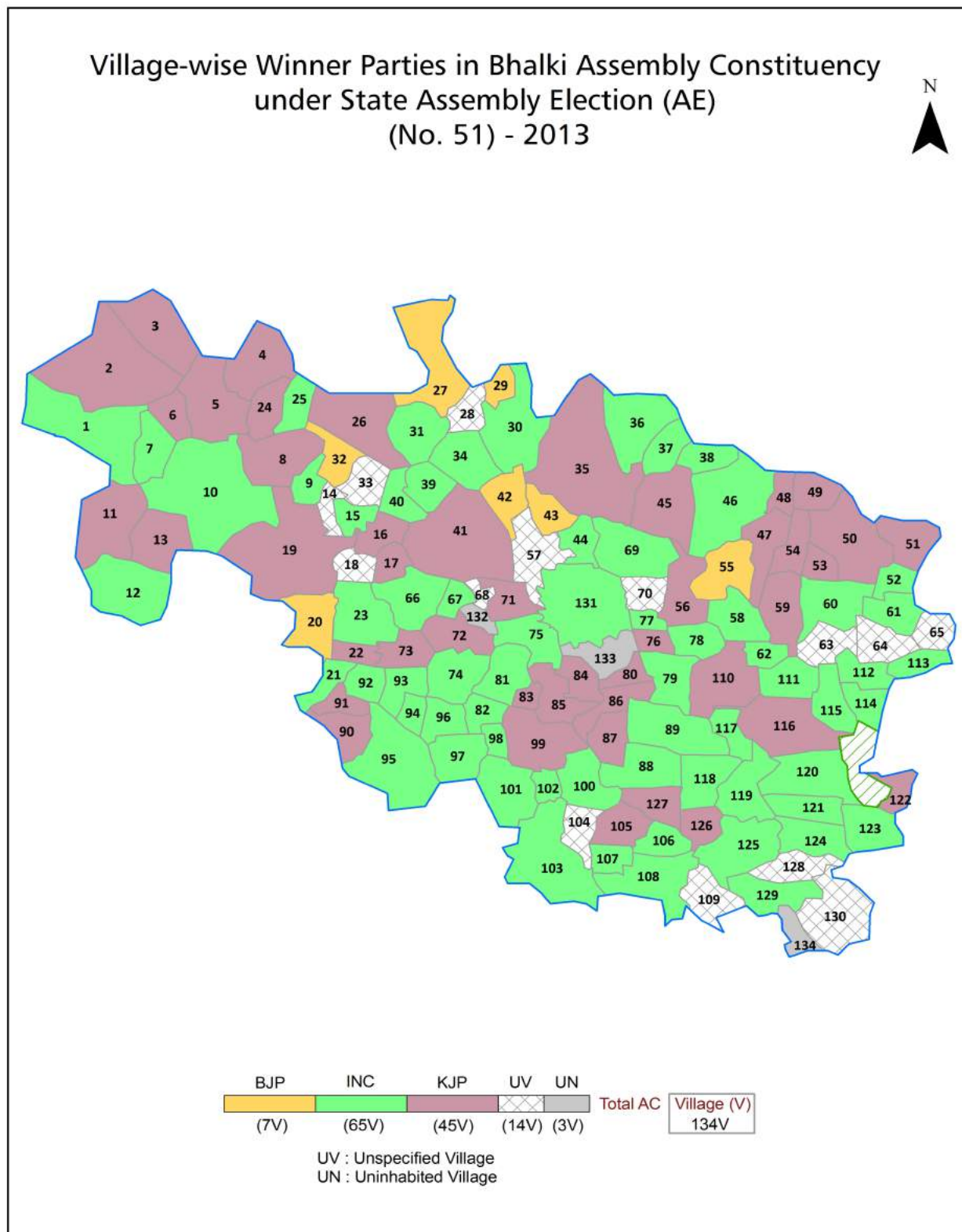
© **Datanet India Pvt. Ltd.**

All rights reserved. No part of this book may be reproduced, stored in a retrieval system or transmitted in any form or by any means, mechanical photocopying, photographing, scanning, recording or otherwise without the prior written permission of the publisher. Please refer to Disclaimer at page no. 200 for the use of this publication.

Printed in India

No.	Particulars	Page No.
	Introduction	
1	Assembly Constituency - (Vidhan Sabha) at a Glance Features of Assembly as per Delimitation Commission of India (2008)	1-2
	Location and Political Maps	
2	Location Map Boundaries of Assembly Constituency - (Vidhan Sabha) in District Boundaries of Assembly Constituency under Parliamentary Constituency - (Lok Sabha) Village-wise Winner Parties- 2019, 2018, 2014, 2013 and 2009	3-10
	Administrative Setup (2011)	
3	District Sub-district Towns Villages Inhabited Villages Uninhabited Villages Village Panchayat Intermediate Panchayat	11-18
	Demographics (2011)	
4	Population Households Rural/Urban Population Villages by Population Size Sex Ratio (Total & 0-6 Years) Religious Population Social Population Literacy Rate	19-20
	Electoral Features	
5	Important Dates of Last Elections Held Electors by Gender Service Electors Voters Voters Turnout Polling Stations & Average Number of Electors per Polling Station Electors by Age Group Present Elected Representatives	21-26
	Historical Summary Election Results	
6	Vote Share of Major Parties Winning Margin (Number & Percentage) Polarity of Parties Summary Result of Assembly Segment of Parliamentary Elections 2019, 2014, 2009, 2004, 1999 Summary Result of Assembly Elections 2018, 2013, 2008, 2004, 1999, 1994, 1989, 1985, 1983, 1978, 1972, 1967, 1962 and 1957	27-49
	Polling Station Level Election Results	
7	Name and Number of Polling Station 2019, 2018, 2014, 2013 and 2009 Polling Station-wise Electors, Voters & Voters Turnout 2019, 2018, 2014, 2013 and 2009 Polling Station wise Elections Results 2019, 2018, 2014, 2013 and 2009	50-180
	Share of Assembly Constituency	
8	Share of Assembly Constituency - (Vidhan Sabha) in State, District and Parliamentary Constituency - (Lok Sabha)	181
	Socio-Economic Amenities (2011)	
9	Access to Administrative Units Agricultural, Manufacturing and Industrial Commodities Demographic Indicators Education Health & Manpower Drinking Water Supply Sanitation Entertainment and Recreations Infrastructure Power Food Allocation Distribution and Marketing of Agriculture Commodities Infrastructure Transport and Road Infrastructure Communication Banking and Financial Services Land Use Irrigation Source	183-197
10	Abbreviation & Sources	198-199
11	Disclaimer	200

Location & Political Map



Administrative Setup

List of Village Panchayat & Intermediate Panchayat (Block) Name - 2011

Village Name	Village Panchayat Name	Intermediate Panchayat Name
Ahmadabad	Konmelkunda	Bhalki
Alandi	Dongapur	Bhalki
Allabad	Halbarga	Bhalki
Alwai	Alwai	Bhalki
Ambesangu	Ambesangu	Bhalki
Anandwadi	Bhatambra	Bhalki
Atnoor	Lakhangaon	Bhalki
Atterga	Alwai	Bhalki
Badjawalga	Madkatti	Bhalki
Balur	Balur	Bhalki
Bardapur	Dawargaon	Bhalki
Beeri	Beeri(B)	Bhalki
Beeri (K)	Nittur(B)	Bhalki
Bhatambra	Bhatambra	Bhalki
Bhatsangvi	Methimelkunda	Bhalki
Bolegaon	Mehkar	Bhalki
Byalhalli	Byalhalli	Bhalki
Bylhalli	Warwatti	Bhalki
Chalkapur	Chalkapur	Bhalki
Chandapur	Balur	Bhalki
Chikalchanda	Siddeshwar	Bhalki
Chitta	Dawargaon	Bhalki
Dadgi	Dadgi	Bhalki
Dawargaon	Dawargaon	Bhalki
Dhanura	Dhanoora	Bhalki
Dharajwadi	Talwada (K)	Bhalki
Dongapur	Dongapur	Bhalki
Dongargi	Balur	Bhalki
Eklaspur	Madkatti	Bhalki

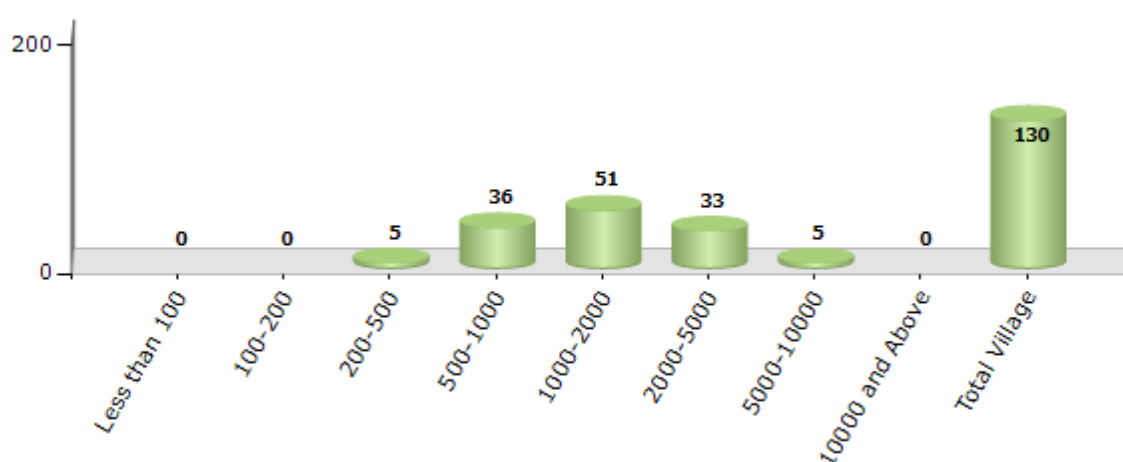
Contd....

Demographic

Number of Villages by Population Size - 2011

Less than 100	100-200	200-500	500-1000	1000-2000	2000-5000	5000-10000	10000 and Above	Total Village
0	0	5	36	51	33	5	0	130

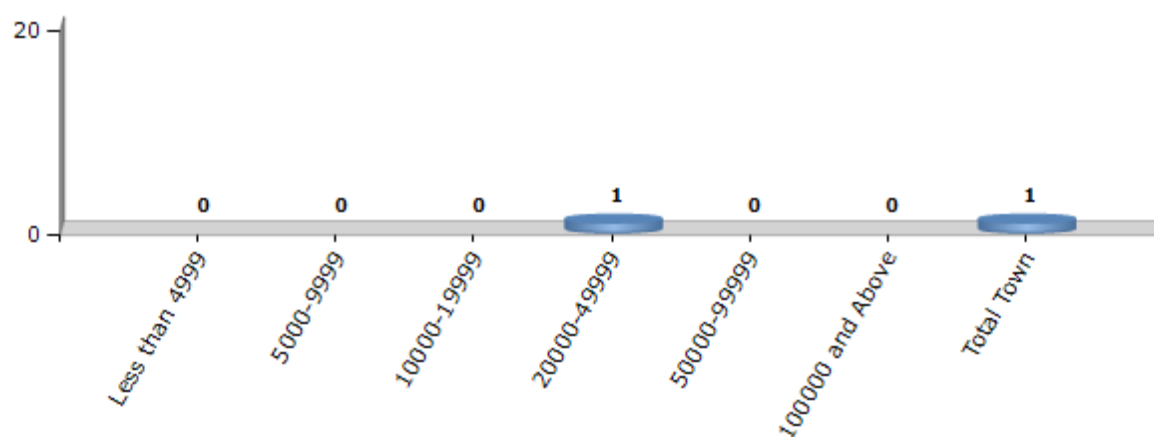
Number of Villages by Population Size - 2011



Number of Towns by Population Size - 2011

Less than 4999	5000-9999	10000-19999	20000-49999	50000-99999	100000 and Above	Total Town
0	0	0	1	0	0	1

Number of Towns by Population Size - 2011

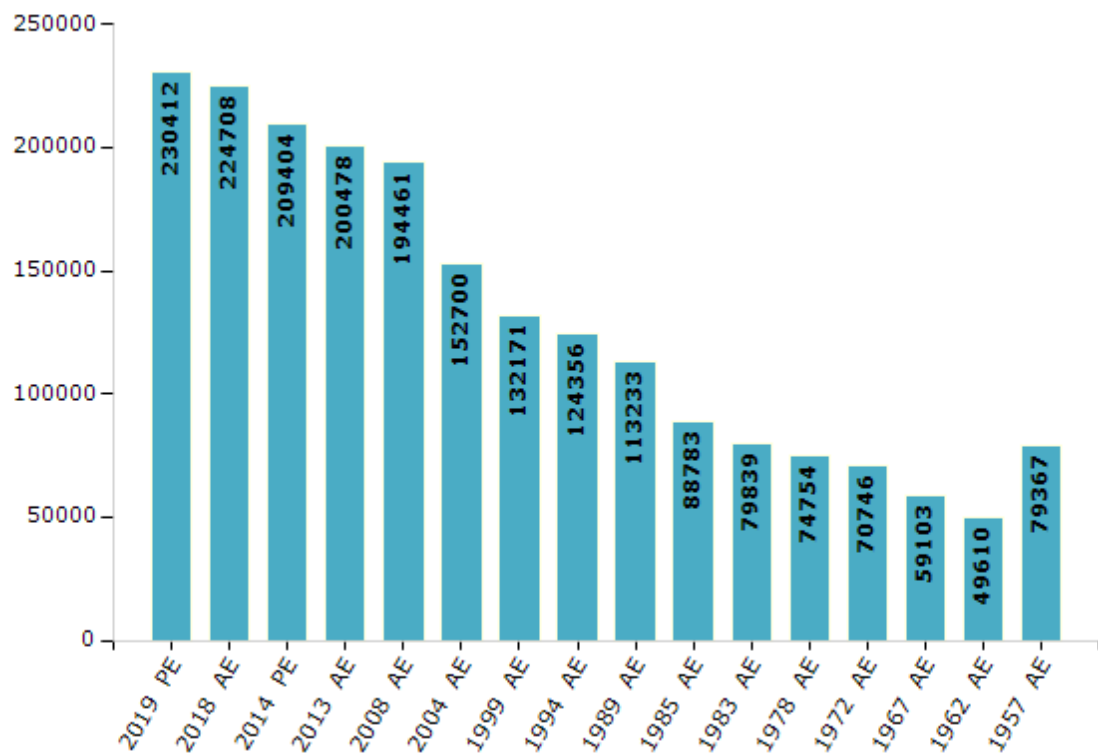


Electoral Features

Electors by Male & Female

Year	Male	Female	Others	Total	Year	Male	Female	Others	Total
2019 PE	120411	109996	5	230412	1994 AE	63631	60725	-	124356
2018 AE	117884	106815	9	224708	1989 AE	57753	55480	-	113233
2014 PE	110480	98921	3	209404	1985 AE	45319	43464	-	88783
2013 AE	105708	94766	4	200478	1983 AE	41233	38606	-	79839
2009 PE	-	-	-	-	1978 AE	37348	37406	-	74754
2008 AE	101112	93349	-	194461	1972 AE	36408	34338	-	70746
2004 PE	-	-	-	-	1967 AE	-	-	-	59103
2004 AE	78277	74423	-	152700	1962 AE	-	-	-	49610
1999 PE	-	-	-	-	1957 AE	-	-	-	79367
1999 AE	67353	64818	-	132171					

Number of Electors

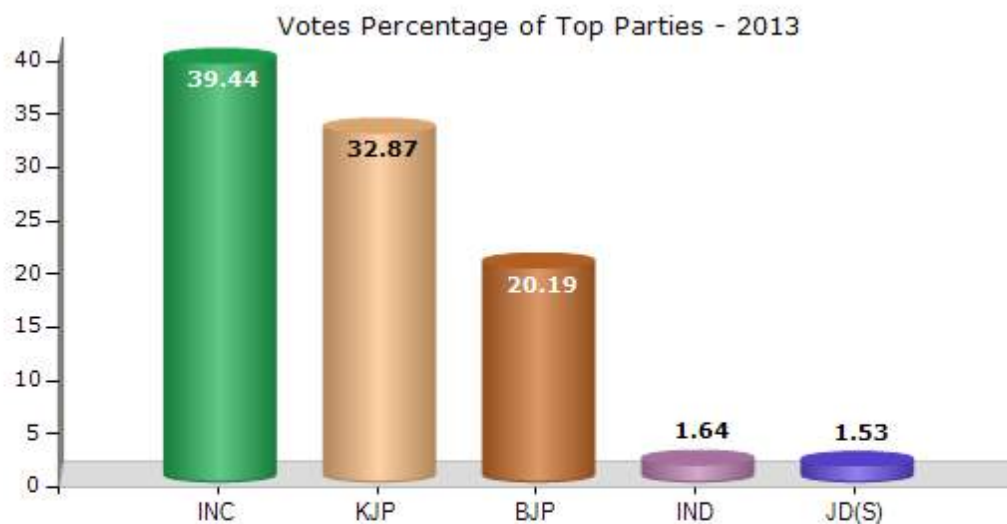


Note : AE : Assembly Election, PE : Assembly Segment of Parliamentary Election

Historical Summary Election Results

Summary Result of Assembly Election - 2013

Candidate Name	Party	Votes	Votes %
Eshwara Khandre	INC	58012	39.44
Sidram D.K.	KJP	48343	32.87
Prakash Khandre	BJP	29694	20.19
D.K. Sonphule	IND	2414	1.64
Janardhan	JD(S)	2255	1.53
Bhalkeshwar	IND	1561	1.06
Ismalasha	BSP	1102	0.75
Jagannath Jamadar	BSRCP	1024	0.7
Ashok	IND	1012	0.69
Prakash	IND	717	0.49
Babu Pasha	IND	489	0.33
Neelkanth	IND	468	0.32



Polling Station Level Election Results

Number and Name of Polling Stations (PS) (2018)

Number of Polling Stations	Name of Polling Stations	Number of Polling Stations	Name of Polling Stations
1	Gram Panchayat Building Lakhangaon	22	Govt HRPS Building Kasartugaon
2	Govt Model Primary School Building Lakhagaon	23	Govt HRPS Building Kasartugaon (Wadi)
3	Govt Model Primary School Building Lakhagaon	24	Govt HRPS Building Manikeshwar
4	Govt Model Primary School Building Lakhagaon	25	Govt HRPS Building Yellamawadi
5	Govt HRPS Building Sompur	26	Govt HRPS Building Alawai
6	Govt HRPS Building Atnoor	26A	Govt HRPS Building Alawai
7	Govt Model Primary School Building Alandi	27	Govt HRPS Building Alawai
8	Govt HRPS Building Hunaji (A)	28	Govt HRPS Building Alawai
9	Govt HRPS Building Dongapur	29	Govt HRPS Building Gunjarga
10	Govt HRPS Building Dongapur	30	Govt Model Primary School Building Attarga
11	Govt High School New Building Dongapur	31	Govt Model Primary School Building Attarga
12	Govt HRPS Building Talwad (M)	32	Govt HRPS Building Bolegaon
13	Govt HRPS Building Talwad (M)	33	Old Gram Panchayat Building Bolegaon
14	Govt HRPS Building Lanjawad	34	Govt HRPS Building Bhatasangavi
15	Govt HRPS Building Lanjawad	35	Govt HRPS Building Bhatasangavi
16	Govt HRPS Building Kaknal	36	Govt HRPS Building Tamgyala
17	Govt HRPS Building Kaknal	37	Gram Panchayat Building Methimelkunda
18	Gram Panchayat Building Shivani	38	Govt HRPS Building Methimelkunda
19	Govt HRPS Building Shivani	39	Govt HRPS Building Methimelkunda (Wadi)
20	Govt HRPS Building Shivani	40	Govt HRPS Building Telgaon
21	Govt HRPS Building Kasartugaon	41	Govt HRPS Old Building Jayagaon

Contd....

Polling Station Level Election Results

Polling Station-wise Votes Secured by Overall Top Five Parties in Bhalki Assembly in Assembly Election (AE) under Bidar Parliamentary Constituency in Karnataka (2018)

Number of Polling Station	Winner - Eshwar Khandre (INC)	Runner-up - D K Sidram (BJP)	3rd - Khandre Prakash (JD(S))	4th - Eshwarappa Chakote Advocate (JD(U))	5th - Vaijinath Shapure (IND)	NOTA	Other	Total Votes Secured
35	470	251	65	3	1	8	11	809
36	154	170	22	3	2	2	2	355
37	322	358	24	3	1	3	4	715
38	299	90	32	1	1	4	1	428
39	256	145	31	1	3	3	3	442
40	570	333	15	2	0	2	3	925
41	461	212	179	1	0	2	7	862
42	212	331	42	1	1	1	2	590
43	332	344	99	7	2	0	7	791
44	369	342	30	3	2	4	12	762
45	394	356	74	2	4	2	6	838
46	210	244	70	0	2	2	7	535
47	259	235	21	0	2	1	4	522
48	406	250	43	3	3	1	9	715
49	542	146	40	0	6	5	3	742
50	247	241	28	2	0	4	2	524
51	336	116	70	0	2	7	9	540
52	505	374	24	2	2	11	5	923
53	230	157	27	3	0	2	1	420
54	317	237	65	2	1	1	3	626
55	291	384	42	3	3	4	16	743
56	224	382	62	2	1	4	9	684
57	476	172	51	1	0	5	5	710
58	250	323	47	2	1	3	6	632
59	386	282	71	10	7	3	7	766
60	219	447	21	6	3	6	15	717
61	550	175	35	4	1	3	3	771
62	332	96	56	0	2	3	3	492
63	184	407	20	2	0	4	9	626
64	246	315	28	1	0	4	5	599
65	263	167	32	0	0	3	5	470
66	241	284	40	3	0	4	3	575
67	281	248	73	2	1	1	6	612
68	368	181	43	1	2	2	11	608
69	257	327	37	7	2	3	8	641

Contd....

Polling Station Level Election Results

Winner, Runner-up and 3rd Party Position & Winning Margin According to Polling Stations in Bhalki Assembly in Assembly Election (AE) under Bidar Parliamentary Constituency in Karnataka (2018)

Polling Station Number	Winner Party	Winner Votes (%)	Runner-up Party	Runner-up Votes (%)	Winning Margin Votes (%)	Third Party	Third Party Votes (%)	Other Votes (%)
70	INC	227 (55.64)	JD(S)	97 (23.77)	130 (31.87)	BJP	71 (17.4)	13 (3.19)
71	BJP	488 (54.77)	INC	335 (37.6)	153 (17.17)	JD(S)	38 (4.26)	30 (3.37)
72	INC	419 (61.62)	BJP	235 (34.56)	184 (27.06)	JD(S)	12 (1.76)	14 (2.06)
73	INC	321 (51.11)	BJP	269 (42.83)	52 (8.28)	JD(S)	13 (2.07)	25 (3.98)
74	BJP	290 (50.35)	INC	268 (46.53)	22 (3.82)	JD(S)	7 (1.22)	11 (1.91)
75	INC	515 (61.24)	BJP	245 (29.13)	270 (32.11)	JD(S)	64 (7.61)	17 (2.02)
76	INC	323 (55.69)	BJP	195 (33.62)	128 (22.07)	JD(S)	54 (9.31)	8 (1.38)
77	INC	251 (49.8)	BJP	171 (33.93)	80 (15.87)	JD(S)	73 (14.48)	9 (1.79)
78	BJP	224 (44.53)	INC	180 (35.79)	44 (8.74)	JD(S)	73 (14.51)	26 (5.17)
79	BJP	211 (43.15)	INC	208 (42.54)	3 (0.61)	JD(S)	58 (11.86)	12 (2.45)
80	INC	334 (48.2)	BJP	298 (43)	36 (5.2)	JD(S)	39 (5.63)	22 (3.17)
81	INC	403 (56.44)	BJP	272 (38.1)	131 (18.34)	JD(S)	27 (3.78)	12 (1.68)
82	BJP	286 (50.35)	INC	254 (44.72)	32 (5.63)	JD(S)	17 (2.99)	11 (1.94)
83	INC	235 (48.86)	BJP	218 (45.32)	17 (3.54)	JD(S)	15 (3.12)	13 (2.7)
84	BJP	312 (53.24)	INC	232 (39.59)	80 (13.65)	JD(S)	16 (2.73)	26 (4.44)
85	BJP	314 (57.51)	INC	195 (35.71)	119 (21.8)	JD(S)	25 (4.58)	12 (2.2)
86	BJP	268 (47.86)	INC	255 (45.54)	13 (2.32)	JD(S)	19 (3.39)	18 (3.21)
86A	BJP	245 (55.68)	INC	180 (40.91)	65 (14.77)	JD(S)	7 (1.59)	8 (1.82)
87	INC	405 (57.45)	BJP	250 (35.46)	155 (21.99)	JD(S)	34 (4.82)	16 (2.27)
88	INC	535 (65.89)	JD(S)	171 (21.06)	364 (44.83)	BJP	83 (10.22)	23 (2.83)
89	JD(S)	288 (38.1)	INC	226 (29.89)	62 (8.21)	BJP	200 (26.46)	42 (5.56)
90	INC	107 (41.63)	BJP	74 (28.79)	33 (12.84)	JD(S)	66 (25.68)	10 (3.89)
91	BJP	384 (51.89)	INC	293 (39.59)	91 (12.3)	JD(S)	35 (4.73)	28 (3.78)
92	BJP	323 (52.18)	INC	233 (37.64)	90 (14.54)	JD(S)	49 (7.92)	14 (2.26)
93	INC	453 (53.23)	BJP	346 (40.66)	107 (12.57)	JD(S)	42 (4.94)	10 (1.18)
94	INC	262 (48.7)	BJP	248 (46.1)	14 (2.6)	JD(S)	18 (3.35)	10 (1.86)
95	INC	279 (51.96)	BJP	232 (43.2)	47 (8.76)	JD(S)	19 (3.54)	7 (1.3)
96	BJP	278 (47.28)	INC	268 (45.58)	10 (1.7)	JD(S)	29 (4.93)	13 (2.21)
97	INC	453 (53.11)	BJP	322 (37.75)	131 (15.36)	JD(S)	69 (8.09)	9 (1.06)
98	INC	422 (55.45)	BJP	316 (41.52)	106 (13.93)	JD(S)	16 (2.1)	7 (0.92)
99	BJP	305 (42.01)	JD(S)	217 (29.89)	88 (12.12)	INC	190 (26.17)	14 (1.93)
100	JD(S)	309 (35.97)	INC	285 (33.18)	24 (2.79)	BJP	234 (27.24)	31 (3.61)
101	INC	382 (66.78)	BJP	123 (21.5)	259 (45.28)	JD(S)	61 (10.66)	6 (1.05)
102	INC	348 (54.72)	BJP	203 (31.92)	145 (22.8)	JD(S)	73 (11.48)	12 (1.89)
103	INC	434 (69)	BJP	145 (23.05)	289 (45.95)	JD(S)	42 (6.68)	8 (1.27)

Contd....

Socio-Economic Amenities - Rural

Access to Education Facilities

Particulars	Number of Village (% of Population)				
	Available	Not Available	If Not Available (Distance of Nearest Facility)		
			A	B	C
Govt. Primary School	128 (99)	2 (1)	0 (0)	2 (1)	0 (0)
Private Primary School	20 (30)	110 (70)	0 (0)	0 (0)	0 (0)
Govt. Middle School	103 (92)	27 (8)	9 (2)	8 (3)	0 (0)
Private Middle School	13 (19)	117 (81)	2 (1)	7 (2)	0 (0)
Govt. Secondary School	33 (47)	97 (53)	41 (20)	45 (23)	0 (0)
Private Secondary School	12 (18)	118 (82)	0 (0)	2 (1)	0 (0)
Govt. Senior Secondary School	6 (9)	124 (91)	14 (9)	34 (23)	72 (52)
Private Senior Secondary School	6 (10)	124 (90)	0 (0)	0 (0)	0 (0)
Govt. Arts and Science Degree College	0 (0)	130 (100)	10 (8)	17 (16)	57 (42)
Private Arts and Science Degree College	0 (0)	130 (100)	4 (2)	7 (5)	35 (28)
Govt. Engineering College	0 (0)	130 (100)	0 (0)	0 (0)	0 (0)
Private Engineering College	0 (0)	130 (100)	7 (3)	23 (20)	100 (78)
Govt. Medicine College	0 (0)	130 (100)	19 (16)	21 (15)	90 (69)
Private Medicine College	0 (0)	130 (100)	0 (0)	0 (0)	0 (0)
Govt. Management Institute	0 (0)	130 (100)	0 (0)	0 (0)	0 (0)
Private Management Institute	1 (1)	129 (99)	5 (2)	22 (18)	102 (80)
Govt. Polytechnic	0 (0)	130 (100)	0 (0)	0 (0)	8 (9)
Private Polytechnic	1 (1)	129 (99)	7 (3)	23 (20)	91 (68)
Govt. Vocational Training School/ITI	0 (0)	130 (100)	0 (0)	1 (2)	8 (10)
Private Vocational Training School/ITI	0 (0)	130 (100)	6 (2)	25 (20)	90 (66)
Govt. Non Formal Training Centre	0 (0)	130 (100)	4 (2)	16 (11)	70 (55)
Private Non Formal Training Centre	1 (1)	129 (99)	3 (1)	7 (9)	29 (23)
Govt. School For Disabled	0 (0)	130 (100)	0 (0)	0 (0)	30 (28)
Private School For Disabled	0 (0)	130 (100)	0 (0)	6 (3)	94 (69)
Government Others	0 (0)	130 (100)	0 (0)	1 (0)	83 (63)
Private Others	1 (3)	129 (97)	0 (0)	5 (2)	40 (31)

Note : Distance A : Less than 5 km; B : Between 5-10 km; C : 10+ km.; Source : Data Analysis is based on 2011 Census.

DISCLAIMER

The Terms of Use and Disclaimer of Datanet India Private Limited (hereinafter referred to as "Datanet") for use of this analysis report of **Bhalki Assembly Constituency (Bhalki Vidhan Sabha)** :-

1. **Assembly Factbook™** is a Registered Trade Mark owned by Datanet.
2. All the maps are sketched and graphical representation only and have not been drawn to the scale and also not to represent the actual geographical area or boundary of the unit.
3. The data for the aforesaid analysis is based on authentic sources and has been culled from the various publications of Census, CSO and NSSO for district and block level data, various central and state government departments, Central & State Elections Commissions and the concerned Returning Officers' releases, Electoral Rolls, Election results and allied publications, internal assessment, surveys, estimates and analysis. Therefore, certain adjustment of data at micro level may have been done to arrive closer to the macro data.
4. Data have been provided on an "As Is" and "As AVAILABLE" basis
5. The colours shown in the maps or diagram and charts of a particular party, alliance or AC are indicative and do not represent them.
6. This publication which includes maps, sheets, graphs and data would be the property under copyright of Datanet only. The user may use these for its internal study, analysis and research purposes. It's public display, re-selling or any commercial uses by the user are not allowed.
7. Datanet has taken due care and caution in compilation and processing of data and allied information, but does not guarantee the accuracy, adequacy or completeness of any information/analysis and will be not responsible for any errors or omissions or for the results obtained from the use of such information/analysis.
8. All the contents for the publication have been culled from various authentic sources and Datanet reasonably believes such sources to be reliable, but does not make any representations, express or implied as to the accuracy or fitness of use of such information. The information or contents of the information/analysis do not constitute advice and should not be relied upon in making (or refraining from making) any decision. Any reliance placed upon the information provided by Datanet is the sole responsibility and strictly at the user's risk.
9. In no event will Datanet be liable for any damages (including, without limitation, damages for loss of business projects, or loss of profits) arising in contract, tort or otherwise from the use of or inability to use any of its contents, or from any action taken (or refrained from being taken) as a result of using the analysis or any of its contents. Datanet its directors, owners, editors, officials, employees, distributor and agents or any associate will not be liable for any errors in the information contained or any consequences arising from the use of the contents of the provided information/analysis.
10. If any provision of these terms and conditions is held invalid or illegal or unenforceable for any reason by any court of competent jurisdiction, such provision shall be severed and the remainder of provisions of the terms and conditions shall continue in full force and effect as if the Term of Use had been executed with the invalid, illegal or unenforceable provision eliminated.
11. If there are any discrepancies in the information provided, please bring it to attention of Datanet for suitable rectification measures.

Buy Online This Complete Book At
Datanet India eBooks Store

[**www.indiastatpublications.com**](http://www.indiastatpublications.com)

or go directly at

[**http://www.indiastatpublications.com/
Assembly_factbook/Karnataka/Bidar/ Bhalki**](http://www.indiastatpublications.com/Assembly_factbook/Karnataka/Bidar/Bhalki)

 **indiastat**elections

ISBN : 978-93-87082-22-9



9 789387 082229