



Karnataka

Assembly Factbook™

Bidar Assembly Constituency



Key Electoral Data of Bidar
Assembly Constituency (Vidhan Sabha)

Karnataka

Assembly Factbook™

Bidar Assembly Constituency



Bidar Vidhan Sabha

Editor & Director

Dr. R.K. Thukral

Research Editor

Dr. Shafeeq Rahman

**Compiled, Researched and Published by
Datanet India Pvt. Ltd.**

D-100, 1st Floor,

Okhla Industrial Area, Phase-I,
New Delhi- 110020.

Ph.: 91-11- 43580781-84

Email : support@indiastatpublications.com

Website : www.indiastatelections.com

Online Book Store :

www.indiastatpublications.com

Report No. : AFB/KA-050-0123

ISBN : 978-93-87148-58-1

First Edition : January, 2018

Sixth Updated Edition : January, 2023

Price : Rs. 11500/-

US\$ 310/-

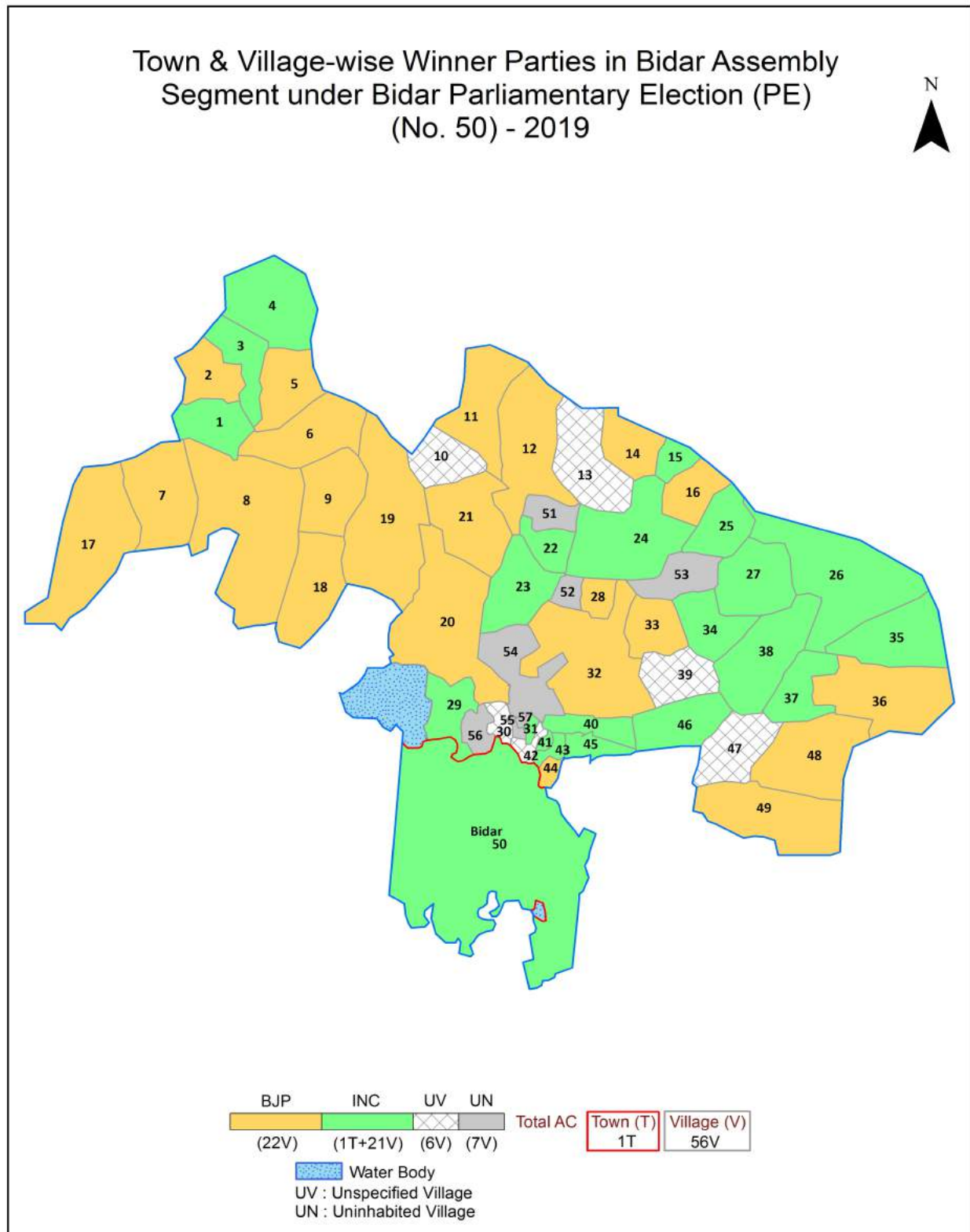
© **Datanet India Pvt. Ltd.**

All rights reserved. No part of this book may be reproduced, stored in a retrieval system or transmitted in any form or by any means, mechanical photocopying, photographing, scanning, recording or otherwise without the prior written permission of the publisher. Please refer to Disclaimer at page no. 179 for the use of this publication.

Printed in India

No.	Particulars	Page No.
	Introduction	
1	Assembly Constituency - (Vidhan Sabha) at a Glance Features of Assembly as per Delimitation Commission of India (2008)	1-2
	Location and Political Maps	
2	Location Map Boundaries of Assembly Constituency - (Vidhan Sabha) in District Boundaries of Assembly Constituency under Parliamentary Constituency - (Lok Sabha) Town & Village-wise Winner Parties- 2019, 2018 and 2014	3-10
	Administrative Setup (2011)	
3	District Sub-district Towns Villages Inhabited Villages Uninhabited Villages Village Panchayat Intermediate Panchayat	11-14
	Demographics (2011)	
4	Population Households Rural/Urban Population Towns and Villages by Population Size Sex Ratio (Total & 0-6 Years) Religious Population Social Population Literacy Rate	15-16
	Electoral Features	
5	Important Dates of Last Elections Held Electors by Gender Service Electors Voters Voters Turnout Polling Stations & Average Number of Electors per Polling Station Electors by Age Group Present Elected Representatives	17-22
	Historical Summary Election Results	
6	Vote Share of Major Parties Winning Margin (Number & Percentage) Polarity of Parties Summary Result of Assembly Segment of Parliamentary Elections 2019, 2014, 2009, 2004, 1999 Summary Result of Assembly Elections 2018, 2013, 2008, 2004, 1999, 1994, 1989, 1985, 1983, 1978, 1972, 1967, 1962 and 1957	23-46
	Polling Station Level Election Results	
7	Name and Number of Polling Station 2019, 2018 and 2014 Polling Station-wise Electors, Voters & Voters Turnout 2019, 2018 and 2014 Polling Station wise Elections Results 2019, 2018 and 2014	47-159
	Share of Assembly Constituency	
8	Share of Assembly Constituency - (Vidhan Sabha) in State, District and Parliamentary Constituency - (Lok Sabha)	160
	Socio-Economic Amenities (2011)	
9	Access to Administrative Units Agricultural, Manufacturing and Industrial Commodities Demographic Indicators Education Health & Manpower Drinking Water Supply Sanitation Entertainment and Recreations Infrastructure Power Food Allocation Distribution and Marketing of Agriculture Commodities Infrastructure Transport and Road Infrastructure Communication Banking and Financial Services Land Use Irrigation Source	162-176
10	Abbreviation & Sources	177-178
11	Disclaimer	179

Location & Political Map



Administrative Setup

List of Village Panchayat & Intermediate Panchayat (Block) Name - 2011

Village Name	Village Panchayat Name	Intermediate Panchayat Name
Aliamber	Aliamber	Bidar
Allapur	Chimkod	Bidar
Almaspur	Malegaon	Bidar
Ambalpad	Malegaon	Bidar
Basanthpur	Chillargi	Bidar
Benakanalli	Markhal	Bidar
Bompalli	Yerrnalli	Bidar
Chambool	Chambool	Bidar
Chikpet	Markhal	Bidar
Chillargi	Chillargi	Bidar
Chimkod	Chimkod	Bidar
Daddapur	Janwada	Bidar
Fathepur	Chimkod	Bidar
Gadgi	Gadgi	Bidar
Ghumma	Ashtoor	Bidar
Hamilapur	Gadgi	Bidar
Hippalgaon	Chambool	Bidar
Imampur	Janwada	Bidar
Immamabad	Ashtoor	Bidar
Islampur	Yerrnalli	Bidar
Jampad	Chillargi	Bidar
Janwada	Janwada	Bidar
Kabirwada	Gadgi	Bidar
Kanalli	Chambool	Bidar
Kangathi	Chimkod	Bidar
Kaplapur (J)	Malegaon	Bidar
Khajapur	Chimkod	Bidar
Mahamdapur	Aliamber	Bidar
Malegaon	Malegaon	Bidar

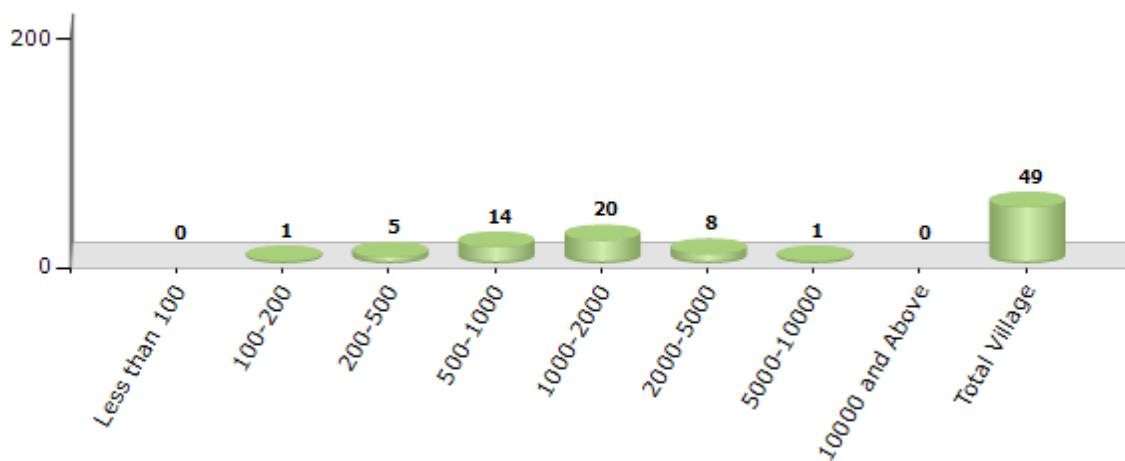
Contd....

Demographic

Number of Villages by Population Size - 2011

Less than 100	100-200	200-500	500-1000	1000-2000	2000-5000	5000-10000	10000 and Above	Total Village
0	1	5	14	20	8	1	0	49

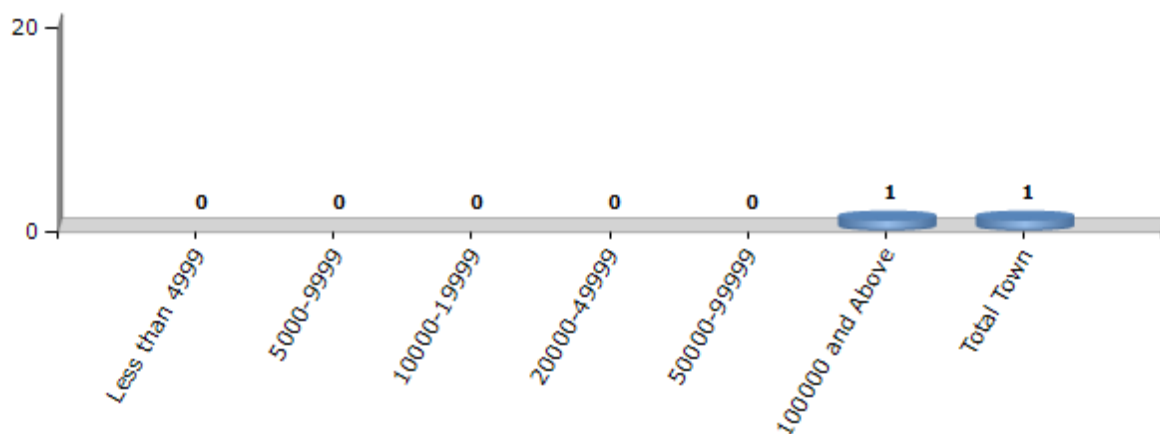
Number of Villages by Population Size - 2011



Number of Towns by Population Size - 2011

Less than 4999	5000-9999	10000-19999	20000-49999	50000-99999	100000 and Above	Total Town
0	0	0	0	0	1	1

Number of Towns by Population Size - 2011



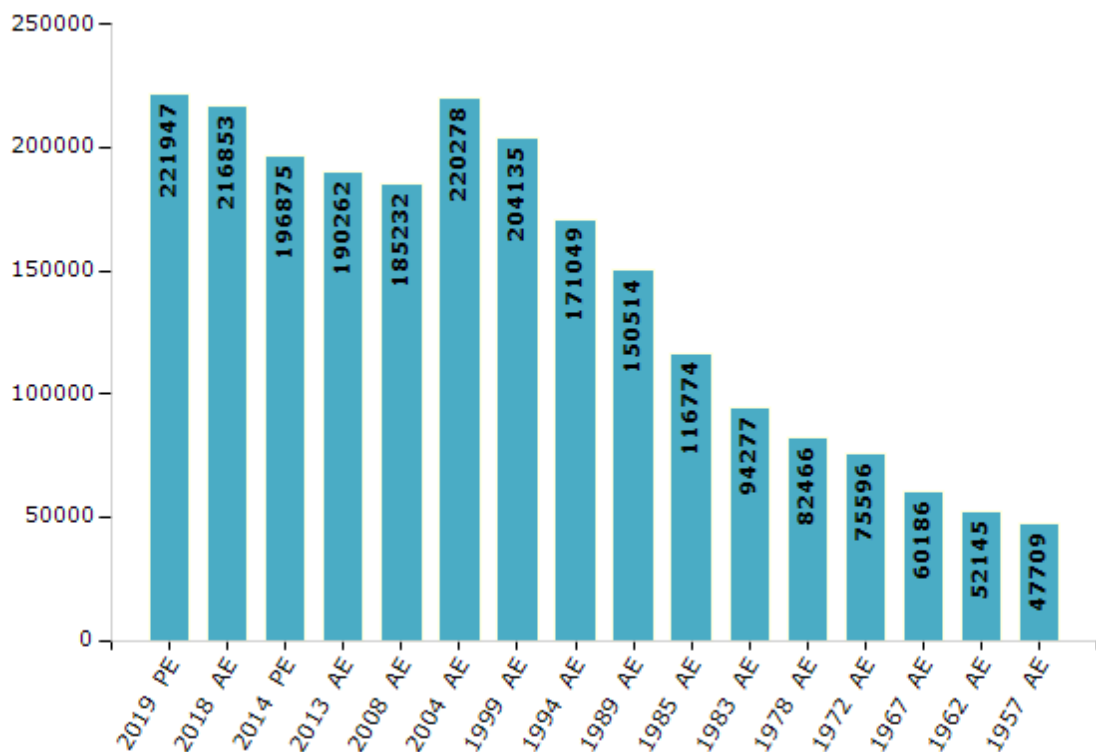
Electoral Features

Electors by Male & Female

Year	Male	Female	Others	Total
2019 PE	113314	108609	24	221947
2018 AE	110990	105836	27	216853
2014 PE	102547	94313	15	196875
2013 AE	99310	90952	0	190262
2009 PE	-	-	-	-
2008 AE	96713	88519	-	185232
2004 PE	-	-	-	-
2004 AE	113678	106600	-	220278
1999 PE	-	-	-	-
1999 AE	105971	98164	-	204135

Year	Male	Female	Others	Total
1994 AE	89846	81203	-	171049
1989 AE	78924	71590	-	150514
1985 AE	61580	55194	-	116774
1983 AE	51027	43250	-	94277
1978 AE	41618	40848	-	82466
1972 AE	38222	37374	-	75596
1967 AE	-	-	-	60186
1962 AE	-	-	-	52145
1957 AE	-	-	-	47709

Number of Electors



Note : AE : Assembly Election, PE : Assembly Segment of Parliamentary Election

Historical Summary Election Results

Summary Result of Assembly Election - 2013

Candidate Name	Party	Votes	Votes %
Gurupadappa Nagamarpalli	KJP	50718	44.89
Raheem Khan	INC	48147	42.62
Ramesh Kumar Pande	BJP	5888	5.21
Dr. Amar Avinash Yerolkar	JD(S)	2420	2.14
Pandari	PPOI	1485	1.31
Anilkumar Gundappa	BSRCP	693	0.61
Khayamuddin	NDEP	549	0.49
Abdul Fayaz Khan	NCP	429	0.38
Chandrasheker Madeppa Pasargi	IND	362	0.32
Abdul Jameel Khan	IND	362	0.32
Prabhu	IND	288	0.25
Sayed Haji Pasha	IND	288	0.25
S. S. Islam	IND	274	0.24
Ishwar Hadhenavar	IND	258	0.23
Kondiba Rao Gopal Rao Pandre	IND	249	0.22
Shaikh Haji	IND	228	0.2
Penina	IND	179	0.16
Eshwar Kanari	IND	154	0.14

Polling Station Level Election Results

Number and Name of Polling Stations (PS) (2018)

Number of Polling Stations	Name of Polling Stations	Number of Polling Stations	Name of Polling Stations
1	Govt. L.P.S., Bompalli	22	Anganwadi Worker Janwada
2	Govt. H.R.P.S., Sangvi	23	Anganwadi Worke Janwada
3	Anganwadi Worker., Yarnalli (P)	24	Govt H R P School Yernalli
4	Anganwadi Worker., Yarnalli (P)	25	Anganwadi Worker Janwada
5	Govt. H.R.P.S. Hippalgaon	26	Govt H R P S Urdu Mailoor
6	Govt. H.R.P.S. Hippalgaon	27	Govt H R P S Yarnalli
7	N.T P.S., Chambol	28	Govt. H.R.P.S. Chimkod
8	Govt. H.R.P.S., Chambol	29	Govt. H.R.P.S. Chimkod
9	N.T P.S., Chambol	30	Govt. H.R.P.S. Kangti
10	Anganwadi Worker Navalasapur	31	Govt. H.R.P.S., Kannalli
11	Govt. H.R.P.S. Srimandal	32	Govt. H.R.P.S. Benaknalli
12	Govt. H.R.P.S. Nemtabad	33	Govt. H.R.P.S. Daddapur
13	Govt H.R.P.S. Allapur, Bidar	34	Govt. H.R.P.S., Markhal
14	Anganwadi Worker Islampur	35	Gov H.R P S Markhal
15	Anganwadi Worler Siddapur	36	Anganwadi Worker, Markhal
16	Govt. H.R.P.S., Rajnal	37	Anganwadi Worker Markhal
17	Govt. H.R.P.S. Aliambar	38	Hr. Pr. School Mamdapur (New Apptment)
18	Govt. H.R.P.S. Aliambar	39	Govt. H.R.P.S., Vilasapur
19	Govt. H.R.P.S. Aliamber	40	Govt. H.R.P.S. Fathepur- J
20	Govt. H.R.P.S. Aliamber	41	Govt. H.R.P.S. Basanthpur
21	Angan Worker Khanjamalpur	42	Anganwadi Worker Chillargi

Contd....

Polling Station Level Election Results

Polling Station-wise Votes Secured by Overall Top Five Parties in Bidar Assembly in Assembly Election (AE) under Bidar Parliamentary Constituency in Karnataka (2018)

Number of Polling Station	Winner - Rahim Khan (INC)	Runner-up - Surayakanth Nagmarpalli (BJP)	3rd - M Muniyappa (BSP)	4th - Khayamuddin (NDEP)	5th - Md Gulam Ali (IND)	NOTA	Other	Total Votes Secured
36	554	341	9	6	1	4	13	928
37	253	352	1	1	0	1	10	618
38	112	331	2	4	2	0	5	456
39	287	524	6	6	1	1	8	833
40	407	368	8	3	5	3	6	800
41	360	308	3	0	1	0	4	676
42	361	276	3	2	2	1	1	646
43	254	239	4	4	3	1	6	511
44	296	147	4	5	0	2	4	458
45	325	327	4	2	2	5	18	683
46	122	156	0	2	0	0	0	280
47	507	336	4	8	3	7	18	883
48	395	213	11	4	1	0	10	634
49	455	293	2	5	1	5	8	769
50	350	152	2	1	1	3	5	514
50A	380	97	8	1	1	2	6	495
51	220	240	3	3	4	5	6	481
52	21	524	1	6	0	1	6	559
53	406	261	5	2	2	1	12	689
54	372	273	3	3	2	2	10	665
55	363	259	2	6	0	4	6	640
56	634	426	6	6	2	0	3	1077
57	379	388	8	4	2	1	9	791
58	493	56	0	2	0	0	2	553
59	703	77	4	2	1	4	14	805
60	415	309	11	1	1	3	8	748
61	312	180	8	4	1	1	6	512
62	407	387	10	4	4	4	9	825
63	443	275	5	2	1	4	7	737
64	128	203	0	0	0	0	1	332
65	247	458	4	4	6	1	8	728
66	185	654	3	6	0	1	7	856
67	438	510	10	7	2	4	10	981
68	705	118	2	1	2	4	6	838
69	385	180	2	2	3	0	4	576

Contd....

Polling Station Level Election Results

Winner, Runner-up and 3rd Party Position & Winning Margin According to Polling Stations in Bidar Assembly in Assembly Election (AE) under Bidar Parliamentary Constituency in Karnataka (2018)

Polling Station Number	Winner Party	Winner Votes (%)	Runner-up Party	Runner-up Votes (%)	Winning Margin Votes (%)	Third Party	Third Party Votes (%)	Other Votes (%)
70	INC	462 (72.76)	BJP	167 (26.3)	295 (46.46)	BSP	3 (0.47)	3 (0.47)
71	INC	330 (57.49)	BJP	229 (39.9)	101 (17.59)	AIMEP	4 (0.7)	11 (1.92)
72	BJP	404 (75.23)	INC	128 (23.84)	276 (51.39)	NDEP	2 (0.37)	3 (0.56)
73	INC	417 (58.4)	BJP	295 (41.32)	122 (17.08)	BSP	1 (0.14)	1 (0.14)
74	INC	343 (54.88)	BJP	272 (43.52)	71 (11.36)	IND (MGA)	4 (0.64)	6 (0.96)
75	INC	553 (87.36)	BJP	61 (9.64)	492 (77.72)	IND (MGA)	7 (1.11)	12 (1.9)
76	INC	790 (97.05)	BJP	10 (1.23)	780 (95.82)	BSP	5 (0.61)	9 (1.11)
77	INC	485 (95.28)	BJP	9 (1.77)	476 (93.51)	BSP	6 (1.18)	9 (1.77)
78	INC	273 (84)	BJP	37 (11.38)	236 (72.62)	IND (AR)	8 (2.46)	7 (2.15)
79	INC	676 (90.37)	BJP	51 (6.82)	625 (83.55)	BSP	10 (1.34)	11 (1.47)
80	INC	351 (54.76)	BJP	275 (42.9)	76 (11.86)	AIMEP	5 (0.78)	10 (1.56)
81	INC	458 (72.47)	BJP	162 (25.63)	296 (46.84)	BSP	2 (0.32)	10 (1.58)
82	INC	409 (61.04)	BJP	247 (36.87)	162 (24.17)	IND (AR)	3 (0.45)	11 (1.64)
83	INC	399 (60.92)	BJP	242 (36.95)	157 (23.97)	NDEP	3 (0.46)	11 (1.68)
84	BJP	424 (81.38)	INC	90 (17.27)	334 (64.11)	NDEP	2 (0.38)	5 (0.96)
85	BJP	205 (59.25)	INC	135 (39.02)	70 (20.23)	BSP	2 (0.58)	4 (1.16)
86	INC	350 (79.73)	BJP	85 (19.36)	265 (60.37)	AIMEP	2 (0.46)	2 (0.46)
87	INC	441 (92.45)	BJP	18 (3.77)	423 (88.68)	AIMEP	9 (1.89)	9 (1.89)
87A	INC	434 (93.94)	BJP	20 (4.33)	414 (89.61)	AIMEP	3 (0.65)	5 (1.08)
88	INC	678 (92.62)	BJP	45 (6.15)	633 (86.47)	AIMEP	6 (0.82)	3 (0.41)
89	INC	392 (71.66)	BJP	137 (25.05)	255 (46.61)	AIMEP	9 (1.65)	9 (1.65)
90	INC	406 (94.64)	BJP	21 (4.9)	385 (89.74)	AIMEP	2 (0.47)	0 (0)
90A	INC	402 (93.06)	BJP	28 (6.48)	374 (86.58)	BSP	1 (0.23)	1 (0.23)
91	INC	571 (93.61)	BJP	26 (4.26)	545 (89.35)	AIMEP	6 (0.98)	7 (1.15)
92	INC	456 (95.2)	BJP	9 (1.88)	447 (93.32)	NDEP	7 (1.46)	7 (1.46)
93	INC	321 (98.17)	BJP	3 (0.92)	318 (97.25)	BSP	1 (0.31)	2 (0.61)
94	INC	583 (94.34)	BJP	29 (4.69)	554 (89.65)	NDEP	2 (0.32)	4 (0.65)
95	INC	409 (90.89)	BJP	34 (7.56)	375 (83.33)	NDEP	2 (0.44)	5 (1.11)
96	INC	569 (93.74)	BJP	35 (5.77)	534 (87.97)	BSP	2 (0.33)	1 (0.16)
97	INC	558 (94.58)	BJP	23 (3.9)	535 (90.68)	BSP	3 (0.51)	6 (1.02)
98	INC	610 (91.18)	BJP	41 (6.13)	569 (85.05)	AIMEP	8 (1.2)	10 (1.49)
99	INC	305 (80.9)	BJP	64 (16.98)	241 (63.92)	BSP	4 (1.06)	4 (1.06)
100	INC	655 (76.07)	BJP	182 (21.14)	473 (54.93)	BSP	6 (0.7)	18 (2.09)
101	INC	402 (54.32)	BJP	314 (42.43)	88 (11.89)	IND (MGA)	6 (0.81)	18 (2.43)
102	INC	265 (52.79)	BJP	225 (44.82)	40 (7.97)	BSP	3 (0.6)	9 (1.79)

Contd....

Socio-Economic Amenities - Rural

Access to Education Facilities

Particulars	Number of Village (% of Population)				
	Available	Not Available	If Not Available (Distance of Nearest Facility)		
			A	B	C
Govt. Primary School	46 (95)	3 (5)	1 (1)	2 (4)	0 (0)
Private Primary School	15 (47)	34 (53)	0 (0)	0 (0)	0 (0)
Govt. Middle School	28 (75)	21 (25)	14 (17)	7 (7)	0 (0)
Private Middle School	12 (48)	37 (52)	0 (0)	0 (0)	0 (0)
Govt. Secondary School	8 (39)	41 (61)	16 (21)	25 (40)	0 (0)
Private Secondary School	2 (15)	47 (85)	0 (0)	0 (0)	0 (0)
Govt. Senior Secondary School	0 (0)	49 (100)	9 (15)	11 (24)	29 (61)
Private Senior Secondary School	0 (0)	49 (100)	0 (0)	0 (0)	0 (0)
Govt. Arts and Science Degree College	0 (0)	49 (100)	10 (18)	14 (29)	25 (53)
Private Arts and Science Degree College	0 (0)	49 (100)	0 (0)	0 (0)	0 (0)
Govt. Engineering College	0 (0)	49 (100)	0 (0)	0 (0)	0 (0)
Private Engineering College	0 (0)	49 (100)	10 (18)	14 (29)	25 (53)
Govt. Medicine College	0 (0)	49 (100)	15 (27)	6 (12)	28 (61)
Private Medicine College	0 (0)	49 (100)	0 (0)	0 (0)	0 (0)
Govt. Management Institute	0 (0)	49 (100)	0 (0)	0 (0)	0 (0)
Private Management Institute	0 (0)	49 (100)	9 (15)	10 (20)	30 (65)
Govt. Polytechnic	0 (0)	49 (100)	10 (18)	14 (29)	18 (36)
Private Polytechnic	0 (0)	49 (100)	0 (0)	0 (0)	7 (17)
Govt. Vocational Training School/ITI	0 (0)	49 (100)	9 (15)	10 (20)	30 (65)
Private Vocational Training School/ITI	0 (0)	49 (100)	0 (0)	0 (0)	0 (0)
Govt. Non Formal Training Centre	0 (0)	49 (100)	10 (18)	13 (28)	26 (53)
Private Non Formal Training Centre	0 (0)	49 (100)	0 (0)	0 (0)	0 (0)
Govt. School For Disabled	0 (0)	49 (100)	9 (15)	10 (20)	30 (65)
Private School For Disabled	0 (0)	49 (100)	0 (0)	0 (0)	0 (0)
Government Others	4 (6)	45 (94)	11 (17)	7 (17)	24 (47)
Private Others	6 (18)	43 (82)	0 (0)	0 (0)	1 (1)

Note : Distance A : Less than 5 km; B : Between 5-10 km; C : 10+ km.; Source : Data Analysis is based on 2011 Census.

DISCLAIMER

The Terms of Use and Disclaimer of Datanet India Private Limited (hereinafter referred to as "Datanet") for use of this analysis report of **Bidar Assembly Constituency (Bidar Vidhan Sabha)** :-

1. **Assembly Factbook™** is a Registered Trade Mark owned by Datanet.
2. All the maps are sketched and graphical representation only and have not been drawn to the scale and also not to represent the actual geographical area or boundary of the unit.
3. The data for the aforesaid analysis is based on authentic sources and has been culled from the various publications of Census, CSO and NSSO for district and block level data, various central and state government departments, Central & State Elections Commissions and the concerned Returning Officers' releases, Electoral Rolls, Election results and allied publications, internal assessment, surveys, estimates and analysis. Therefore, certain adjustment of data at micro level may have been done to arrive closer to the macro data.
4. Data have been provided on an "As Is" and "As AVAILABLE" basis
5. The colours shown in the maps or diagram and charts of a particular party, alliance or AC are indicative and do not represent them.
6. This publication which includes maps, sheets, graphs and data would be the property under copyright of Datanet only. The user may use these for its internal study, analysis and research purposes. It's public display, re-selling or any commercial uses by the user are not allowed.
7. Datanet has taken due care and caution in compilation and processing of data and allied information, but does not guarantee the accuracy, adequacy or completeness of any information/analysis and will be not responsible for any errors or omissions or for the results obtained from the use of such information/analysis.
8. All the contents for the publication have been culled from various authentic sources and Datanet reasonably believes such sources to be reliable, but does not make any representations, express or implied as to the accuracy or fitness of use of such information. The information or contents of the information/analysis do not constitute advice and should not be relied upon in making (or refraining from making) any decision. Any reliance placed upon the information provided by Datanet is the sole responsibility and strictly at the user's risk.
9. In no event will Datanet be liable for any damages (including, without limitation, damages for loss of business projects, or loss of profits) arising in contract, tort or otherwise from the use of or inability to use any of its contents, or from any action taken (or refrained from being taken) as a result of using the analysis or any of its contents. Datanet its directors, owners, editors, officials, employees, distributor and agents or any associate will not be liable for any errors in the information contained or any consequences arising from the use of the contents of the provided information/analysis.
10. If any provision of these terms and conditions is held invalid or illegal or unenforceable for any reason by any court of competent jurisdiction, such provision shall be severed and the remainder of provisions of the terms and conditions shall continue in full force and effect as if the Term of Use had been executed with the invalid, illegal or unenforceable provision eliminated.
11. If there are any discrepancies in the information provided, please bring it to attention of Datanet for suitable rectification measures.

**Buy Online This Complete Book At
Datanet India eBooks Store**

www.indiastatpublications.com

or go directly at

**[http://www.indiastatpublications.com/
Assembly_factbook/Karnataka/Bidar/ Bidar](http://www.indiastatpublications.com/Assembly_factbook/Karnataka/Bidar/Bidar)**

 **indiastat**elections

ISBN : 978-93-87148-58-1



9 789387 148581