



Karnataka

Assembly Factbook™

Bidar South Assembly Constituency



Key Electoral Data of Bidar South
Assembly Constituency (Vidhan Sabha)

Karnataka

Assembly Factbook™

Bidar South Assembly Constituency



Bidar South Vidhan Sabha

Editor & Director

Dr. R.K. Thukral

Research Editor

Dr. Shafeeq Rahman

**Compiled, Researched and Published by
Datanet India Pvt. Ltd.**

D-100, 1st Floor,

Okhla Industrial Area, Phase-I,

New Delhi- 110020.

Ph.: 91-11- 43580781-84

Email : support@india-stat-publications.com

Website : <http://www.india-state-elections.com>

Online Book Store :

www.india-stat-publications.com

Report No. : AFB/KA-049-0123

ISBN : 978-81-19077-15-1

First Edition : January, 2018

Sixth Updated Edition : January, 2023

Price : Rs.11500/-

US\$ 310

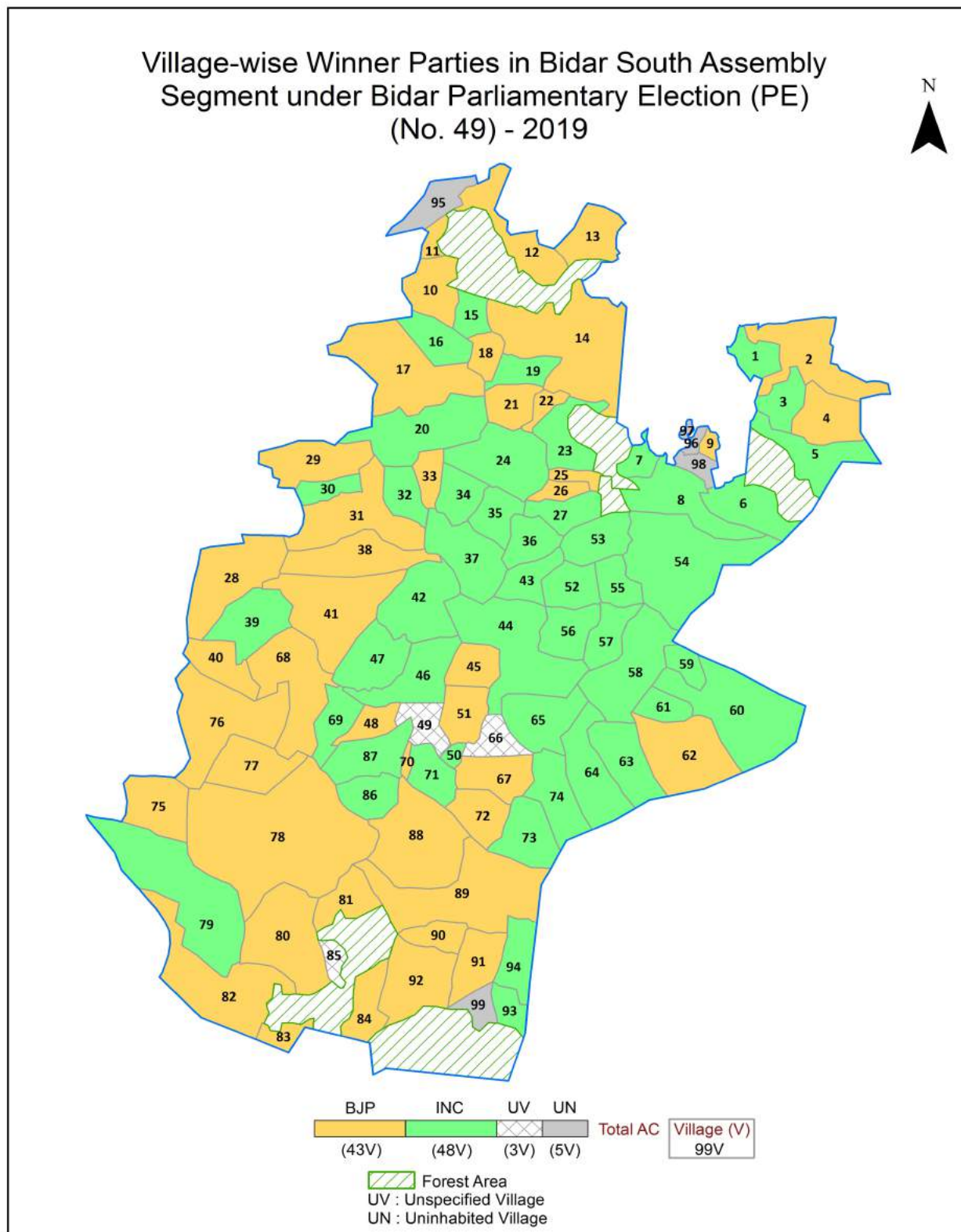
© Datanet India Pvt. Ltd.

All rights reserved. No part of this book may be reproduced, stored in a retrieval system or transmitted in any form or by any means, mechanical photocopying, photographing, scanning, recording or otherwise without the prior written permission of the publisher. Please refer to Disclaimer at page no. 79 for the use of this publication.

Printed in India

No.	Particulars	Page No.
	Introduction	
1	Assembly Constituency - (Vidhan Sabha) at a Glance Features of Assembly as per Delimitation Commission of India (2008)	1-2
	Location and Political Maps	
2	Location Map Boundaries of Assembly Constituency - (Vidhan Sabha) in District Boundaries of Assembly Constituency under Parliamentary Constituency - (Lok Sabha) Village-wise Winner Parties- 2019	3-10
	Administrative Setup (2011)	
3	District Sub-district Towns Villages Inhabited Villages Uninhabited Villages Village Panchayat Intermediate Panchayat	11-17
	Demographics (2011)	
4	Population Households Rural/Urban Population Villages by Population Size Sex Ratio (Total & 0-6 Years) Religious Population Social Population Literacy Rate	18-19
	Electoral Features	
5	Important Dates of Last Elections Held Electors by Gender Service Electors Voters Voters Turnout Polling Stations & Average Number of Electors per Polling Station Electors by Age Group Present Elected Representatives	20-25
	Historical Summary Election Results	
6	Vote Share of Major Parties Winning Margin (Number & Percentage) Polarity of Parties Summary Result of Assembly Segment of Parliamentary Elections 2019, 2014, 2009 Summary Result of Assembly Elections 2018, 2013 and 2008	26-35
	Polling Station Level Election Results	
7	Name and Number of Polling Station 2019 Polling Station-wise Electors, Voters & Voters Turnout 2019 Polling Station wise Elections Results 2019	36-59
	Share of Assembly Constituency	
8	Share of Assembly Constituency - (Vidhan Sabha) in State, District and Parliamentary Constituency - (Lok Sabha)	60
	Socio-Economic Amenities (2011)	
9	Access to Administrative Units Agricultural, Manufacturing and Industrial Commodities Demographic Indicators Education Health & Manpower Drinking Water Supply Sanitation Entertainment and Recreations Infrastructure Power Food Allocation Distribution and Marketing of Agriculture Commodities Infrastructure Transport and Road Infrastructure Communication Banking and Financial Services Land Use Irrigation Source	62-76
10	Abbreviation & Sources	77-78
11	Disclaimer	79

Location & Political Map



Administrative Setup

List of Village Panchayat & Intermediate Panchayat (Block) Name - 2011

Village Name	Village Panchayat Name	Intermediate Panchayat Name
Alipur	Changler	Homnabad
Amlapur	Amlapur	Bidar
Andura	Andura	Bidar
Ashtoor	Ashtoor	Bidar
Atwal	Kaplapur (A)	Bidar
Aurad (S)	Aurad (S)	Bidar
Ayazpur	Yadlapur	Bidar
Bagdal	Bagdal	Bidar
Bahirnalli	Aurad (S)	Bidar
Bakchawadi	Kolhar (K)	Bidar
Bambalgi	Rekulgi	Bidar
Bannalli	Belkera	Homnabad
Bapur	Markunda	Bidar
Baridabad	Chatnalli	Bidar
Barur	Barur	Bidar
Bashirapur	Meenkhera	Homnabad
Baugi	Sangolgi	Bidar
Bellura	Kolhar (K)	Bidar
Bemalkheda	Bemalkheda	Homnabad
Bhadrapur	Muthangi	Homnabad
Bhangoor	Markunda	Bidar
Boral	Meenkhera	Homnabad
Budhera	Chatnalli	Bidar
Changler	Changler	Homnabad
Chatnalli	Chatnalli	Bidar
Chintalgera	Barur	Bidar
Chitta	Chitta	Bidar
Chondi	Aliabad (J)	Bidar
Chouli	Aliabad (J)	Bidar

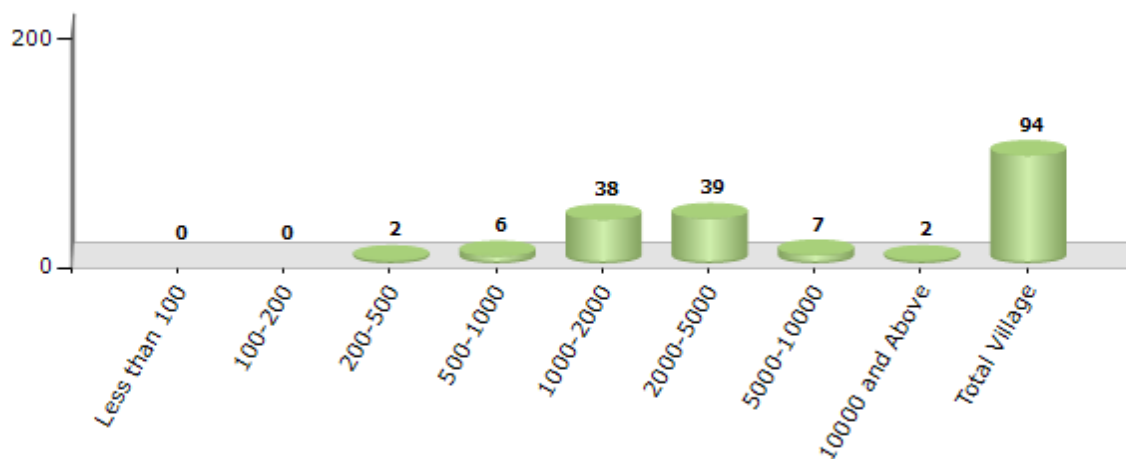
Contd....

Demographic

Number of Villages by Population Size - 2011

Less than 100	100-200	200-500	500-1000	1000-2000	2000-5000	5000-10000	10000 and Above	Total Village
0	0	2	6	38	39	7	2	94

Number of Villages by Population Size - 2011



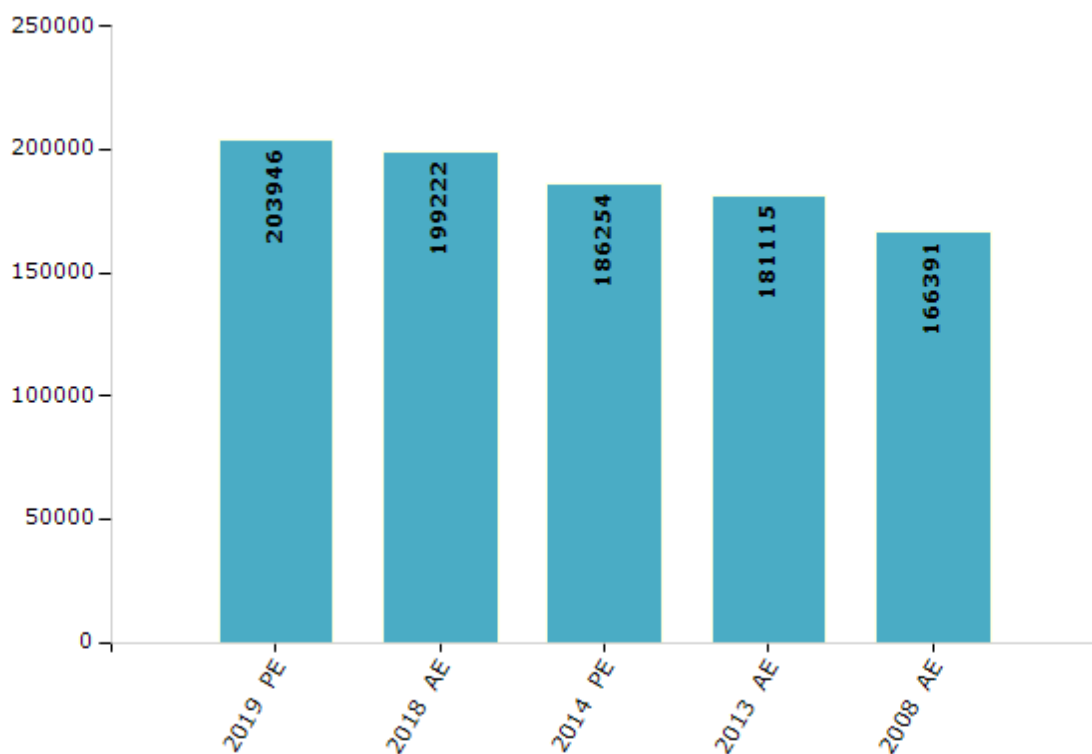
Electoral Features

Electors by Male & Female

Year	Male	Female	Others	Total
2019 PE	105258	98684	4	203946
2018 AE	103138	96084	0	199222
2014 PE	97166	89081	7	186254
2013 AE	94375	86732	8	181115
2009 PE	-	-	-	-
2008 AE	85669	80722	-	166391
2004 PE	-	-	-	-
2004 AE	-	-	-	-
1999 PE	-	-	-	-
1999 AE	-	-	-	-

Year	Male	Female	Others	Total
1994 AE	-	-	-	-
1989 AE	-	-	-	-
1985 AE	-	-	-	-
1983 AE	-	-	-	-
1978 AE	-	-	-	-
1972 AE	-	-	-	-
1967 AE	-	-	-	-
1962 AE	-	-	-	-
1957 AE	-	-	-	-

Number of Electors



Note : AE : Assembly Election, PE : Assembly Segment of Parliamentary Election

Historical Summary Election Results

Summary Result of Assembly Election - 2013

Candidate Name	Party	Votes	Votes %
Ashok Kheny	KMP	47763	38.25
Bandeppa Khashempur	JD(S)	31975	25.61
Abdul Mannan	BSP	16015	12.83
Dr. Shayalendra Kashinath Beldale	KJP	11560	9.26
Meenakshi Sangram	INC	5105	4.09
Amruthrao Chimkode	IND	1883	1.51
Dr. Baswaraj Patil	BJP	1301	1.04
Dr. Abdul Kareem	LSP	1156	0.93
Zameeruddin	NDEP	1002	0.8
Baburao Honna	CPI	999	0.8
Abraham T.J.	IND	846	0.68
Praveenkumar R.	BSRCP	829	0.66
Ali Khan (Don)	ABML(S)	794	0.64
Sharafoddin	IND	712	0.57
Vasanth	IND	604	0.48
Narsappa	IND	537	0.43
Shankar Maruti Firange	RPI	488	0.39
Bhasker Babu Paterpalli	ANC	403	0.32
Prabhu	IND	350	0.28
Hasim	BPJP	310	0.25
Basheermiya	IND	225	0.18

Polling Station Level Election Results

Number and Name of Polling Stations (PS) (2019)

Number of Polling Stations	Name of Polling Stations	Number of Polling Stations	Name of Polling Stations
1	Govt. Higher Primary School Building Honnekeri	22	Govt. Higher Primary School Building (Left Wing) Bellura
2	Govt. Lower Primary School Building Chondi Chondi	23	Govt. Higher Primary School Building Zamistanpur
3	Govt. Higher Primary School Building Chouli Chawli	24	Govt. Higher Primary School Building (Urdu) (Rightwing) Zamistanpur
4	Govt. Higher Primary School Building Kaplapur-A	25	Govt. Higher Primary School Building (Urdu) (Left Wing) Zamistanpur
5	Gram Panchayat Office Building Kaplapur (A) Kaplapur-A	26	Gram Panchayat Office Building Ashtoor
6	Govt. Higher Primary School Building Atiwal Atiwal	27	Govt. Highe R Primary School Building Ashtoor Ashtoor
7	Govt. Higher Primary School Building Kolar (K) Kolar-K	28	Govt. Lower Primary School Building Mirzapur-T
8	Gram Panchayat Office Building (Kolar (K) Kolar-K	29	Gram Panchayat Building Sultanpur (J) Sultanpur-J
9	Govt. Library Building, Kolar (K) Kolar-K	30	Govt. Higher Primary School New Building (Right Wing) Malkapur
10	Govt. Lower Primary School Building (Left Wing) Nizampur	31	Govt. Higher Primary School (New Building) - Left Wing, Malkapur Malkapur
11	Govt. Lower Primary School Building (Punarvasa Ti Kendra) Nizampur	32	Govt. Higher Primary School Building (East Wing) Amlapur
12	Govt. H.R.P.S. Building (Right Wing) Kolar-B Kolar-B	33	Govt. Higher Primary School Building (North Wing) Amlapur
13	Govt. H.R.P.S. Building (Left Wing) Kolar-B Kolar-B	34	Govt. Higher Primary School Building (South Wing) Amlapur
14	Govt. Model Primary School Building Andoor	35	Govt. Higher Primary School Building (West Wing) Amlapur
15	Govt. Higher Primary School Building, Andoor Andoor	36	Old Gram Panchayat Office Building Sikindrapur
16	Gram Panchayat Office Building Andoor	37	Govt. Higher Primary School Building Sikindrapur
17	P.K.P.S. Bank Bulding Andoor	38	Community Hall Building (Punarvasat I Kendra) Sangolgi
18	Govt. H.R.P.S. Building Qadarnagar	39	Govt. Higher Primary School (Punarvasa Ti Kendra) Sangolgi
19	Govt. Higher Primary School Buildinr (Right Wing) Bakchawdi	40	Ashrama School Building Sangolgi
20	Govt. Higher Primary School Building (Left Wing) Bakchawdi	41	Govt. Higher Primary School Building (Right Wing) Shamshirnagar
21	Govt. Higher Primary School Building (Right Wing) Bellura	42	Govt. Higher Primary School Building (Left Wing) Shamshirnagar

Contd....

Polling Station Level Election Results

Polling Station-wise Votes Secured by Overall Top Five Parties in Bidar South Assembly Segment in Parliament Election (PE) under Bidar Parliamentary Constituency in Karnataka (2019)

Number of Polling Station	Winner - Eshwar B. Khandre (INC)	Runner-up - Bhagwanth Khuba (BJP)	3rd - Baba Bukhari (BSP)	4th - Ravikant. K. Hugar Vakil (IND)	5th - Shivaraj Timmanna Bokke (IND)	NOTA	Other	Total Votes Secured
36	418	380	6	3	1	2	15	825
37	555	81	10	4	0	1	7	658
38	227	432	4	7	4	1	26	701
39	355	101	5	7	3	0	14	485
40	67	370	7	3	12	4	60	523
41	348	125	2	1	1	0	8	485
42	221	217	5	1	4	1	12	461
43	197	441	4	1	1	0	16	660
44	389	271	2	19	27	2	21	731
45	344	279	4	0	1	0	10	638
46	162	15	1	0	0	0	4	182
47	362	368	8	0	4	1	17	760
48	415	142	4	3	4	0	13	581
49	133	70	1	1	0	0	7	212
50	486	130	2	3	2	1	10	634
51	708	104	2	2	0	1	10	827
52	594	62	2	6	0	1	8	673
53	240	33	1	4	1	0	9	288
54	288	321	6	11	9	5	22	662
55	360	283	5	3	7	0	11	669
56	145	397	2	0	6	2	12	564
57	563	129	4	3	0	1	19	719
58	223	407	4	1	4	1	18	658
59	154	410	17	2	4	2	27	616
60	342	27	28	3	1	0	14	415
61	289	476	9	2	5	2	22	805
62	141	228	2	0	0	0	3	374
63	141	346	3	1	1	0	15	507
64	413	355	4	2	1	2	15	792
65	357	343	12	8	5	1	37	763
66	235	401	6	9	8	3	35	697
67	465	249	23	4	1	3	29	774
68	303	369	9	5	1	0	33	720
69	391	120	6	2	0	1	17	537
70	391	335	4	1	5	2	15	753

Contd....

Polling Station Level Election Results

Winner, Runner-up and 3rd Party Position & Winning Margin According to Polling Stations in Bidar South Assembly Segment in Parliament Election (PE) under Bidar Parliamentary Constituency in Karnataka (2019)

Polling Station Number	Winner Party	Winner Votes (%)	Runner-up Party	Runner-up Votes (%)	Winning Margin Votes (%)	Third Party	Third Party Votes (%)	Other Votes (%)
71	INC	364 (68.81)	BJP	135 (25.52)	229 (43.29)	BSP	8 (1.51)	22 (4.16)
72	INC	449 (58.92)	BJP	280 (36.75)	169 (22.17)	BSP	11 (1.44)	22 (2.89)
73	INC	630 (67.81)	BJP	231 (24.87)	399 (42.94)	BSP	14 (1.51)	54 (5.81)
74	BJP	303 (52.33)	INC	242 (41.8)	61 (10.53)	BSP	8 (1.38)	26 (4.49)
75	INC	415 (66.72)	BJP	162 (26.05)	253 (40.67)	BSP	14 (2.25)	31 (4.98)
76	INC	341 (71.94)	BJP	116 (24.47)	225 (47.47)	BSP	6 (1.27)	11 (2.32)
77	INC	386 (74.81)	BJP	121 (23.45)	265 (51.36)	BSP	4 (0.78)	5 (0.97)
78	BJP	386 (56.27)	INC	261 (38.05)	125 (18.22)	BJKD	6 (0.87)	33 (4.81)
79	BJP	199 (54.82)	INC	155 (42.7)	44 (12.12)	IND (STB)	2 (0.55)	7 (1.93)
80	INC	530 (85.76)	BJP	70 (11.33)	460 (74.43)	IND (RKHV)	6 (0.97)	12 (1.94)
81	INC	191 (60.83)	BJP	107 (34.08)	84 (26.75)	IND (RKHV)	4 (1.27)	12 (3.82)
82	BJP	470 (54.84)	INC	341 (39.79)	129 (15.05)	IND (RKHV)	6 (0.7)	40 (4.67)
83	INC	318 (53.27)	BJP	247 (41.37)	71 (11.9)	BSP	6 (1.01)	26 (4.36)
84	INC	265 (47.83)	BJP	263 (47.47)	2 (0.36)	BSP	5 (0.9)	21 (3.79)
85	BJP	251 (52.29)	INC	191 (39.79)	60 (12.5)	IND (STB)	6 (1.25)	32 (6.67)
86	BJP	339 (88.51)	INC	43 (11.23)	296 (77.28)	ABML(S)	1 (0.26)	0 (0)
87	BJP	252 (60.87)	INC	146 (35.27)	106 (25.6)	IND (STB)	3 (0.72)	13 (3.14)
88	INC	384 (68.94)	BJP	138 (24.78)	246 (44.16)	BSP	8 (1.44)	27 (4.85)
89	BJP	246 (48.05)	INC	217 (42.38)	29 (5.67)	APoI	10 (1.95)	39 (7.62)
90	BJP	282 (61.17)	INC	140 (30.37)	142 (30.8)	IND (STB)	6 (1.3)	33 (7.16)
91	BJP	260 (61.61)	INC	141 (33.41)	119 (28.2)	BSP	6 (1.42)	15 (3.55)
92	INC	334 (84.13)	BJP	45 (11.34)	289 (72.79)	BSP	9 (2.27)	9 (2.27)
93	BJP	479 (70.86)	INC	174 (25.74)	305 (45.12)	BSP	5 (0.74)	18 (2.66)
94	INC	471 (86.9)	BJP	61 (11.25)	410 (75.65)	IND (RKHV)	5 (0.92)	5 (0.92)
95	INC	213 (49.65)	BJP	190 (44.29)	23 (5.36)	IND (RKHV)	6 (1.4)	20 (4.66)
96	INC	426 (60)	BJP	235 (33.1)	191 (26.9)	BSP	16 (2.25)	33 (4.65)
97	INC	402 (65.47)	BJP	185 (30.13)	217 (35.34)	IND (RKHV)	5 (0.81)	22 (3.58)
98	BJP	234 (51.09)	INC	215 (46.94)	19 (4.15)	IND (RKHV)	2 (0.44)	7 (1.53)
99	BJP	244 (49.8)	INC	218 (44.49)	26 (5.31)	BSP	8 (1.63)	20 (4.08)
100	INC	353 (68.81)	BJP	148 (28.85)	205 (39.96)	IND (RKHV)	3 (0.58)	9 (1.75)
101	INC	377 (70.86)	BJP	131 (24.62)	246 (46.24)	BSP	11 (2.07)	13 (2.44)
102	INC	350 (69.72)	BJP	122 (24.3)	228 (45.42)	BSP	5 (1)	25 (4.98)
103	INC	425 (79.89)	BJP	76 (14.29)	349 (65.6)	IND (MT)	6 (1.13)	25 (4.7)
104	BJP	532 (70.93)	INC	187 (24.93)	345 (46)	IND (STB)	7 (0.93)	24 (3.2)
105	INC	631 (78.88)	BJP	148 (18.5)	483 (60.38)	IND (MT)	6 (0.75)	15 (1.88)

Contd....

Socio-Economic Amenities - Rural

Access to Education Facilities

Particulars	Number of Village (% of Population)				
	Available	Not Available	If Not Available (Distance of Nearest Facility)		
			A	B	C
Govt. Primary School	94 (100)	0 (0)	0 (0)	0 (0)	0 (0)
Private Primary School	48 (66)	46 (34)	0 (0)	0 (0)	0 (0)
Govt. Middle School	80 (94)	14 (6)	8 (3)	5 (2)	0 (0)
Private Middle School	30 (46)	64 (54)	0 (0)	0 (0)	0 (0)
Govt. Secondary School	26 (48)	68 (52)	36 (25)	29 (23)	0 (0)
Private Secondary School	8 (21)	86 (79)	0 (0)	0 (0)	0 (0)
Govt. Senior Secondary School	6 (17)	88 (83)	24 (20)	37 (34)	25 (23)
Private Senior Secondary School	5 (14)	89 (86)	0 (0)	0 (0)	0 (0)
Govt. Arts and Science Degree College	0 (0)	94 (100)	6 (5)	16 (19)	71 (71)
Private Arts and Science Degree College	1 (5)	93 (95)	0 (0)	0 (0)	0 (0)
Govt. Engineering College	0 (0)	94 (100)	0 (0)	0 (0)	0 (0)
Private Engineering College	0 (0)	94 (100)	5 (3)	13 (16)	76 (81)
Govt. Medicine College	0 (0)	94 (100)	25 (35)	8 (10)	60 (54)
Private Medicine College	0 (0)	94 (100)	0 (0)	0 (0)	1 (2)
Govt. Management Institute	0 (0)	94 (100)	0 (0)	0 (0)	1 (1)
Private Management Institute	0 (0)	94 (100)	8 (7)	10 (13)	75 (78)
Govt. Polytechnic	0 (0)	94 (100)	5 (4)	16 (19)	72 (77)
Private Polytechnic	0 (0)	94 (100)	0 (0)	0 (0)	1 (1)
Govt. Vocational Training School/ITI	0 (0)	94 (100)	5 (4)	15 (19)	64 (67)
Private Vocational Training School/ITI	3 (5)	91 (95)	2 (2)	2 (2)	3 (2)
Govt. Non Formal Training Centre	0 (0)	94 (100)	4 (3)	18 (21)	71 (75)
Private Non Formal Training Centre	1 (1)	93 (99)	0 (0)	0 (0)	0 (0)
Govt. School For Disabled	0 (0)	94 (100)	5 (4)	13 (17)	35 (40)
Private School For Disabled	0 (0)	94 (100)	1 (1)	0 (0)	40 (38)
Government Others	1 (1)	93 (99)	8 (7)	11 (15)	33 (38)
Private Others	1 (1)	93 (99)	0 (0)	0 (0)	41 (39)

Note : Distance A : Less than 5 km; B : Between 5-10 km; C : 10+ km.; Source : Data Analysis is based on 2011 Census.

DISCLAIMER

The Terms of Use and Disclaimer of Datanet India Private Limited (hereinafter referred to as "Datanet") for use of this analysis report of **Bidar South Assembly Constituency (Bidar South Vidhan Sabha)** :-

1. **Assembly Factbook™** is a Registered Trade Mark owned by Datanet.
2. All the maps are sketched and graphical representation only and have not been drawn to the scale and also not to represent the actual geographical area or boundary of the unit.
3. The data for the aforesaid analysis is based on authentic sources and has been culled from the various publications of Census, CSO and NSSO for district and block level data, various central and state government departments, Central & State Elections Commissions and the concerned Returning Officers' releases, Electoral Rolls, Election results and allied publications, internal assessment, surveys, estimates and analysis. Therefore, certain adjustment of data at micro level may have been done to arrive closer to the macro data.
4. Data have been provided on an "As Is" and "As AVAILABLE" basis
5. The colours shown in the maps or diagram and charts of a particular party, alliance or AC are indicative and do not represent them.
6. This publication which includes maps, sheets, graphs and data would be the property under copyright of Datanet only. The user may use these for its internal study, analysis and research purposes. It's public display, re-selling or any commercial uses by the user are not allowed.
7. Datanet has taken due care and caution in compilation and processing of data and allied information, but does not guarantee the accuracy, adequacy or completeness of any information/analysis and will be not responsible for any errors or omissions or for the results obtained from the use of such information/analysis.
8. All the contents for the publication have been culled from various authentic sources and Datanet reasonably believes such sources to be reliable, but does not make any representations, express or implied as to the accuracy or fitness of use of such information. The information or contents of the information/analysis do not constitute advice and should not be relied upon in making (or refraining from making) any decision. Any reliance placed upon the information provided by Datanet is the sole responsibility and strictly at the user's risk.
9. In no event will Datanet be liable for any damages (including, without limitation, damages for loss of business projects, or loss of profits) arising in contract, tort or otherwise from the use of or inability to use any of its contents, or from any action taken (or refrained from being taken) as a result of using the analysis or any of its contents. Datanet its directors, owners, editors, officials, employees, distributor and agents or any associate will not be liable for any errors in the information contained or any consequences arising from the use of the contents of the provided information/analysis.
10. If any provision of these terms and conditions is held invalid or illegal or unenforceable for any reason by any court of competent jurisdiction, such provision shall be severed and the remainder of provisions of the terms and conditions shall continue in full force and effect as if the Term of Use had been executed with the invalid, illegal or unenforceable provision eliminated.
11. If there are any discrepancies in the information provided, please bring it to attention of Datanet for suitable rectification measures.

**Buy Online This Complete Book At
Datanet India eBooks Store**

www.indiastatpublications.com

or go directly at

**[http://www.indiastatpublications.com/
Assembly_factbook/Karnataka/Bidar/ Bidar_South](http://www.indiastatpublications.com/Assembly_factbook/Karnataka/Bidar/Bidar_South)**



i indiastat**elections**

ISBN : 978-81-19077-15-1



9 788119 077151