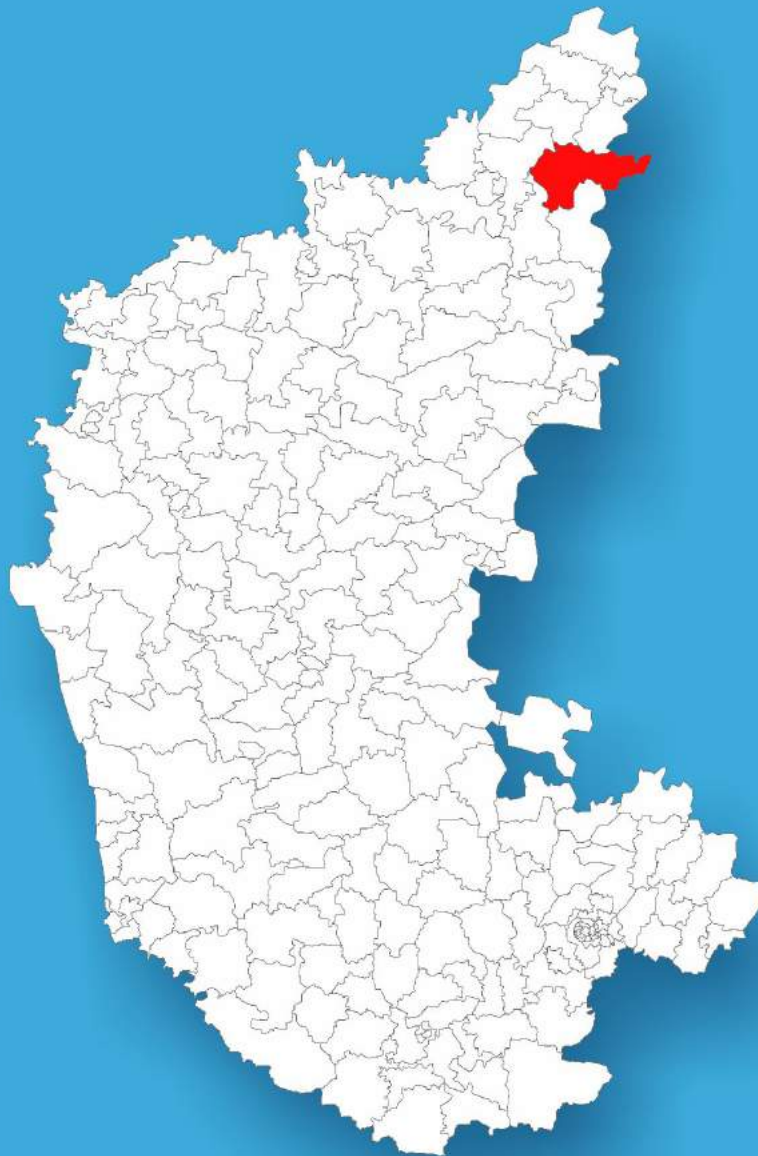




Karnataka

# Assembly Factbook™

Chincholi Assembly Constituency



Key Electoral Data of Chincholi  
Assembly Constituency (Vidhan Sabha)

Karnataka

# **Assembly Factbook™**

Chincholi Assembly Constituency



Chincholi Vidhan Sabha

**Editor & Director**

Dr. R.K. Thukral

**Research Editor**

Dr. Shafeeq Rahman

**Compiled, Researched and Published by  
Datanet India Pvt. Ltd.**

D-100, 1st Floor,

Okhla Industrial Area, Phase-I,  
New Delhi- 110020.

Ph.: 91-11- 43580781-84

Email : support@indiastatpublications.com

Website : www.indiastatelections.com

**Online Book Store :**

www.indiastatpublications.com

**Report No. :** AFB/KA-042-0123

**ISBN :** 978-93-87130-19-7

**First Edition :** January, 2018

**Sixth Updated Edition :** January, 2023

**Price :** Rs. 11500/-

US\$ 310/-

**© Datanet India Pvt. Ltd.**

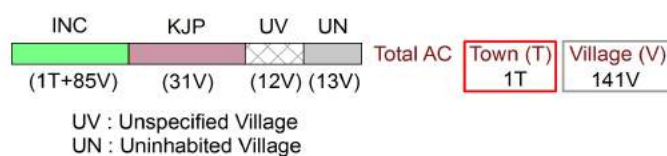
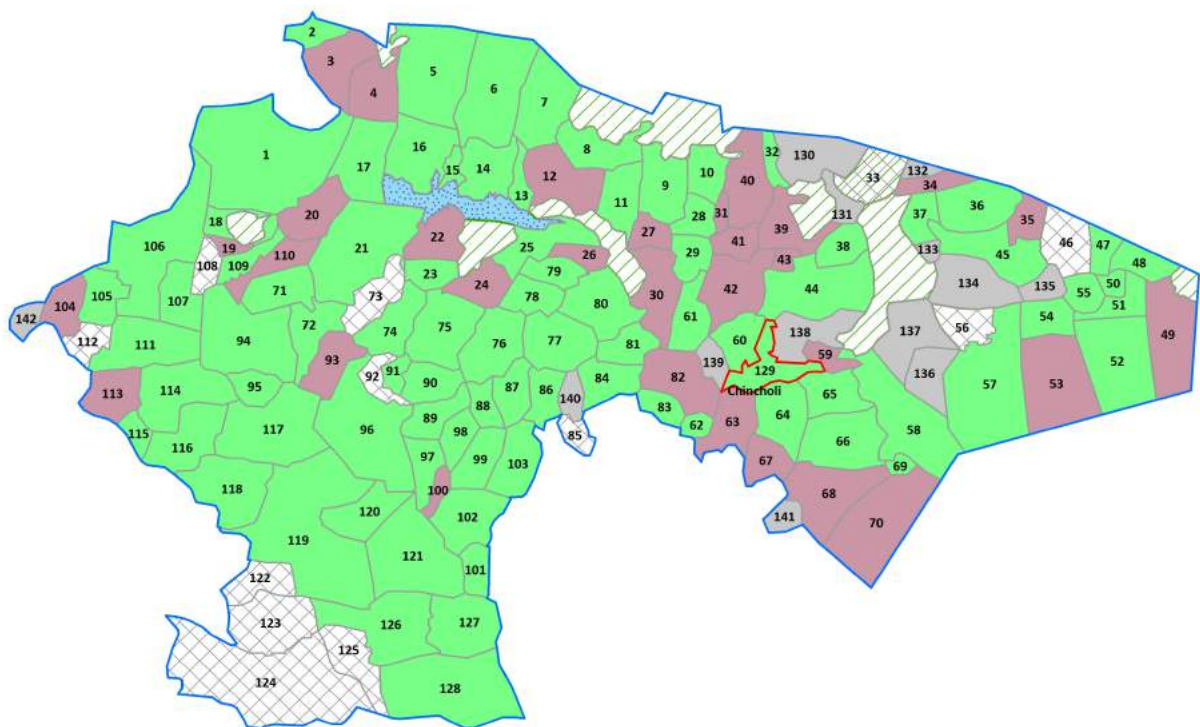
All rights reserved. No part of this book may be reproduced, stored in a retrieval system or transmitted in any form or by any means, mechanical photocopying, photographing, scanning, recording or otherwise without the prior written permission of the publisher. Please refer to Disclaimer at page no. 186 for the use of this publication.

Printed in India

No.	Particulars	Page No.
	<b>Introduction</b>	
1	Assembly Constituency - (Vidhan Sabha) at a Glance   Features of Assembly as per Delimitation Commission of India (2008)	1-2
	<b>Location and Political Maps</b>	
2	Location Map   Boundaries of Assembly Constituency - (Vidhan Sabha) in District   Boundaries of Assembly Constituency under Parliamentary Constituency - (Lok Sabha)   Town & Village-wise Winner Parties- 2019, 2018, 2014, 2013 and 2009	3-10
	<b>Administrative Setup (2011)</b>	
3	District   Sub-district   Towns   Villages   Inhabited Villages   Uninhabited Villages   Village Panchayat   Intermediate Panchayat	11-18
	<b>Demographics (2011)</b>	
4	Population   Households   Rural/Urban Population   Towns and Villages by Population Size   Sex Ratio (Total & 0-6 Years)   Religious Population   Social Population   Literacy Rate	19-20
	<b>Electoral Features</b>	
5	Important Dates of Last Elections Held   Electors by Gender   Service Electors   Voters   Voters Turnout   Polling Stations & Average Number of Electors per Polling Station   Electors by Age Group   Present Elected Representatives	21-26
	<b>Historical Summary Election Results</b>	
6	Vote Share of Major Parties   Winning Margin (Number & Percentage)   Polarity of Parties   Summary Result of Assembly Segment of Parliamentary Elections 2019, 2014, 2009, 2004, 1999   Summary Result of Assembly Elections 2018, 2013, 2008, 2004, 1999, 1994, 1989, 1985, 1983, 1978, 1972, 1967, 1962 and 1957	27-49
	<b>Polling Station Level Election Results</b>	
7	Name and Number of Polling Station 2019, 2018, 2014, 2013 and 2009   Polling Station-wise Electors, Voters & Voters Turnout 2019, 2018, 2014, 2013 and 2009   Polling Station wise Elections Results 2019, 2018, 2014, 2013 and 2009	50-166
	<b>Share of Assembly Constituency</b>	
8	Share of Assembly Constituency - (Vidhan Sabha) in State, District and Parliamentary Constituency - (Lok Sabha)	167
	<b>Socio-Economic Amenities (2011)</b>	
9	Access to Administrative Units   Agricultural, Manufacturing and Industrial Commodities   Demographic Indicators   Education   Health & Manpower   Drinking Water Supply   Sanitation   Entertainment and Recreations Infrastructure   Power   Food Allocation Distribution and Marketing of Agriculture Commodities Infrastructure   Transport and Road Infrastructure   Communication   Banking and Financial Services   Land Use   Irrigation Source	169-183
10	<b>Abbreviation &amp; Sources</b>	184-185
11	<b>Disclaimer</b>	186

## Location & Political Map

Town & Village-wise Winner Parties in Chincholi Assembly Constituency under State Assembly Election (AE)  
(No. 42) - 2013



## Administrative Setup

### List of Village Panchayat & Intermediate Panchayat (Block) Name - 2011

Village Name	Village Panchayat Name	Intermediate Panchayat Name
Ainapur	Ainapur	Chincholi
Ainoli	Ainoli	Chincholi
Allapur	Kodli	Chincholi
Antwaram	Venkatapur	Chincholi
Anwar	Anwar	Chincholi
Arankal	Arankal	Chitapur
Arjamga	Tengli	Chitapur
Banbi	Chincholi(H)	Chitapur
Benkeppalli	Salgar Basanthpur	Chincholi
Bhairampalli	Miryan	Chincholi
Bharatnoor	Rajapur	Chitapur
Bhedsur	Arankal	Chitapur
Bhoglingdhalhi	Ainoli	Chincholi
Bhonaspur	Venkatapur	Chincholi
Bhunyar[B]	Ainapur	Chincholi
Bhunyar[K]	Ainapur	Chincholi
Chandankera	Chandankera	Chincholi
Chandrapalli	Ainoli	Chincholi
Channur	Gadilingdhalhi	Chincholi
Chengta	Chengta	Chincholi
Chikkalingadhalhi	Shadipur	Chincholi
Chimmaidlai	Chimmaidlai	Chincholi
Chimmanchod	Chimmanchod	Chincholi
Chincholi (H)	Chincholi(H)	Chitapur
Chindnoor	Shadipur	Chincholi
Chinkunta	Halcher	Chincholi
Dastapur	Chimmaidlai	Chincholi
Degalmadi	Degalmadi	Chincholi
Dharmasagar	Venkatapur	Chincholi

Contd....

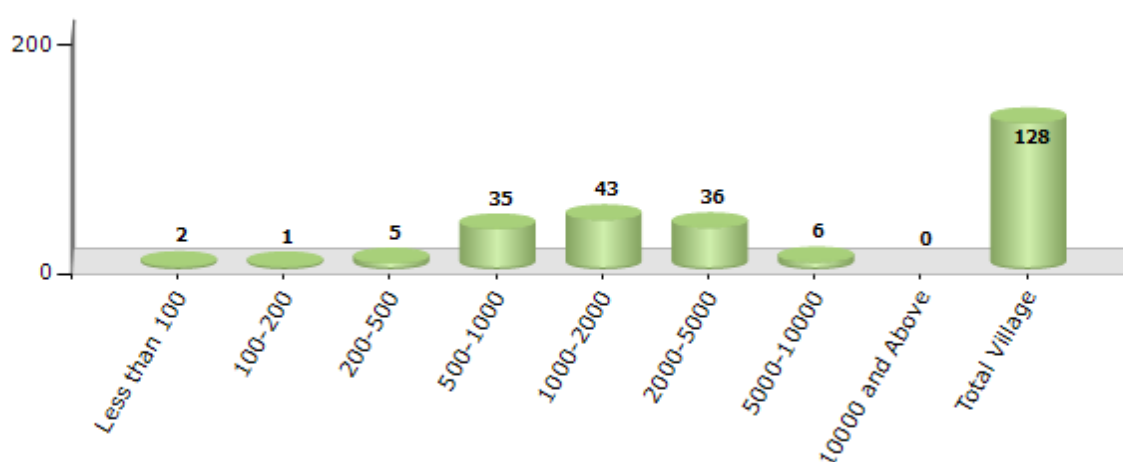


## Demographic

### Number of Villages by Population Size - 2011

Less than 100	100-200	200-500	500-1000	1000-2000	2000-5000	5000-10000	10000 and Above	Total Village
2	1	5	35	43	36	6	0	128

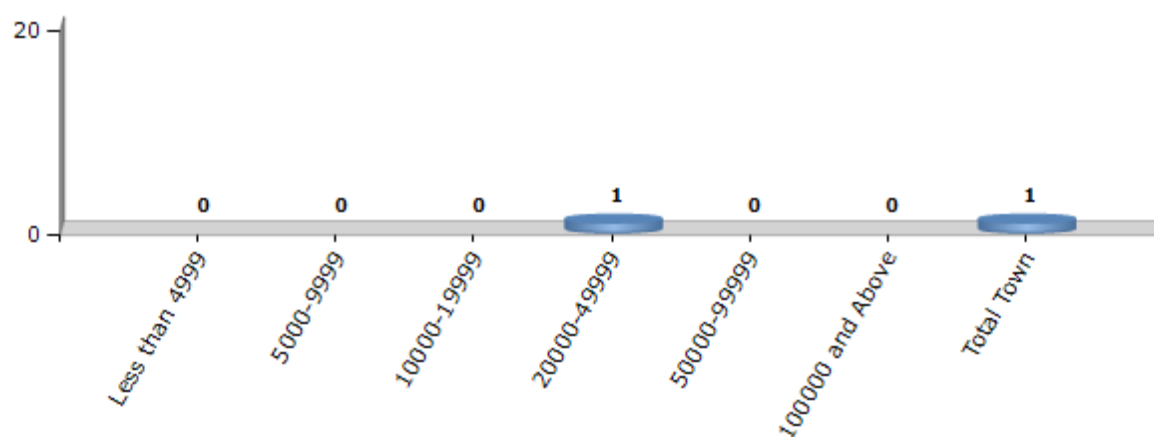
Number of Villages by Population Size - 2011



### Number of Towns by Population Size - 2011

Less than 4999	5000-9999	10000-19999	20000-49999	50000-99999	100000 and Above	Total Town
0	0	0	1	0	0	1

Number of Towns by Population Size - 2011



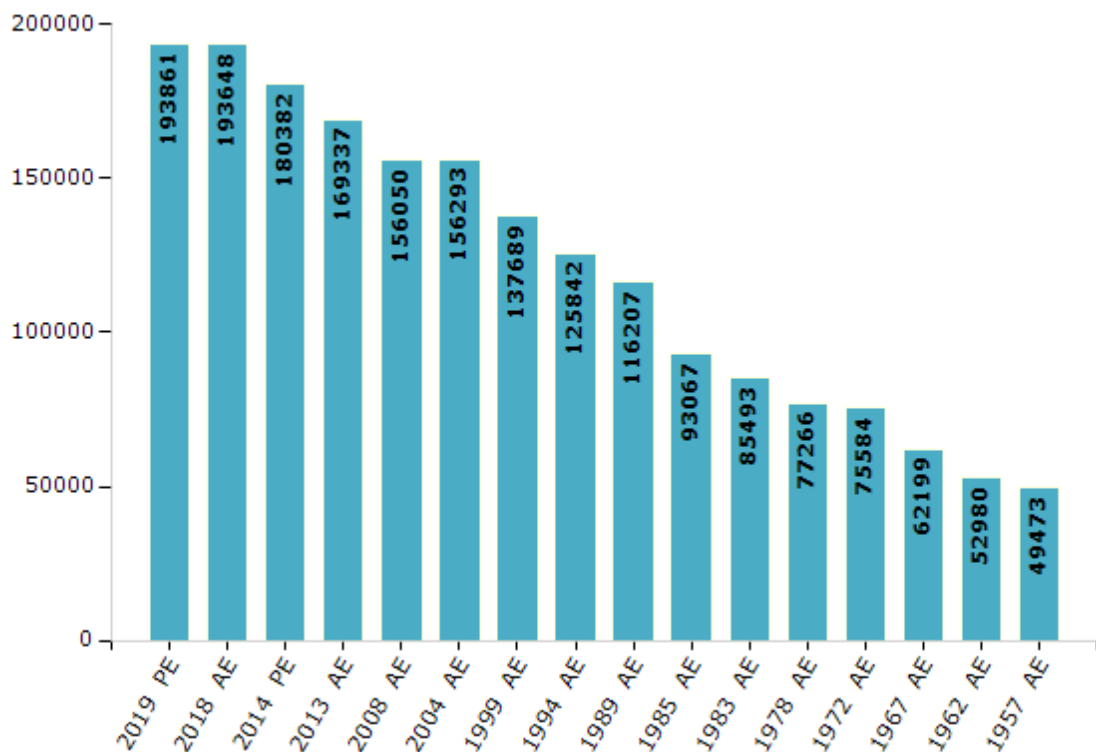
## Electoral Features

### Electors by Male & Female

Year	Male	Female	Others	Total
2019 PE	99073	94772	16	193861
2018 AE	98673	94961	14	193648
2014 PE	93156	87219	7	180382
2013 AE	87499	81838	0	169337
2009 PE	-	-	-	-
2008 AE	78417	77633	-	156050
2004 PE	-	-	-	-
2004 AE	77642	78651	-	156293
1999 PE	-	-	-	-
1999 AE	67880	69809	-	137689

Year	Male	Female	Others	Total
1994 AE	62766	63076	-	125842
1989 AE	57857	58350	-	116207
1985 AE	45685	47382	-	93067
1983 AE	41019	44474	-	85493
1978 AE	37688	39578	-	77266
1972 AE	38037	37547	-	75584
1967 AE	-	-	-	62199
1962 AE	-	-	-	52980
1957 AE	-	-	-	49473

Number of Electors



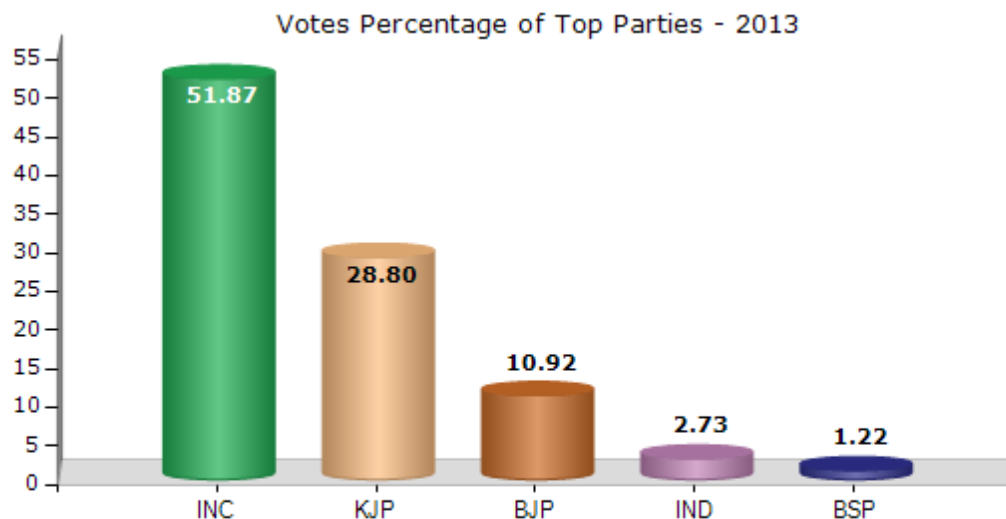
**Note :** AE : Assembly Election, PE : Assembly Segment of Parliamentary Election



## Historical Summary Election Results

### Summary Result of Assembly Election - 2013

Candidate Name	Party	Votes	Votes %
Dr Umesh G Jadav	INC	58599	51.87
Sunil Vallyapur	KJP	32539	28.8
Ramesh Yakapur	BJP	12333	10.92
Sunil Mothilal	IND	3081	2.73
Goutam B Bomnalli	BSP	1374	1.22
Sandeep Chawan	IND	1288	1.14
Mallikarjun Gajre	JD(S)	1218	1.08
Venkateshwarao Kupavat	JD(U)	678	0.6
Dr. Omraj Rattod	IND	588	0.52
Basavaraj. M. Wadi	IND	529	0.47
Gopal L Rattod	SP	448	0.4
Vithal Keri Ambalga	BSRCP	308	0.27



## Polling Station Level Election Results

### Number and Name of Polling Stations (PS) (2018)

Number of Polling Stations	Name of Polling Stations	Number of Polling Stations	Name of Polling Stations
1	Govt Lower Primary School Building Bhunyar B. Tq Chincholi	22	Govt Higher Primary School Building Tumakunata
2	Govt Higher Primary School Building Bhunyar K.	23	Govt Higher Primary School Building Kusarmapalli
3	Govt Higher Primary School Building Khanapur	24	Govt Higher Primary School Building Dharmasagar
4	Govt Lower Primary School Building Dongarunayak Tanda	25	Govt Lower Primary School Building Ontiguwiwi Tanda Vantigudusi Tanda
5	Govt. M. P. S. Building (South Wing) Ainapur	26	Govt Higher Primary School Building Vantichinta Tanda
6	Govt. M. P. S. Building (West Wing) Ainapur	27	Govt Higher Primary School Building Chandapur
7	Govt. M. P. S. Building (North Wing) Ainapur	28	Govt Lower Primary School Building Venkatapur
8	Govt Higher Primary School Benakepalli	29	Govt Lower Primary School Building Shrinagarapedda Tanda
9	Govt Higher Primary School Building Fattunayak Tanda	30	Govt Lower Primary School Building Antavaram
10	Govt Lower Primary School Building Bavanagudi Tanda	31	Govt Lower Primary School Building Bhonasapur
11	Govt Higher Primary School (Right Wing) Salagar Basantapur	32	Govt Higher Primary School Building Shivarampur
12	Govt Higher Primary School (Left Wing) Salagar Basantapur	33	Govt Lower Primary School Building Magadampur
13	Govt Higher Primary School Building Salagar Colony	34	Govt. Higher Primary School Building (Right Wing) Kunchavaram
14	Govt Lower Primary School Building Shivaram Nayak Tanda	35	Govt. Higher Primary School Building (Left Wing) Kunchavaram
15	Govt Lower Primary School Building Sajjanakola Tanda	36	Gramapanchayath Building (Right Wing) Kunchavaram
16	Govt Higher Primary School Building Yattebarapur	37	Gramapanchayath Karyalaya Kattada (Left Wing) Kunchavaram
17	Govt Lower Primary School Building Bikkunayak Tanda	38	Govt Lower Primary School Building Pochavaram
18	Govt Lower Primary School Building Gondalaseta Tanda	39	Govt Lower Primary School Building Lachma Sagar
19	Govt Higher Primary School Building (Right Wing) Salebeeranalli	40	Govt Lower Primary School Building Shivareddypalli
20	Govt Higher Primary School Building (Left Wing) Salebeeranalli	41	Govt Higher Primary School Building Chandrampalli
21	Govt Lower Primary School Building Goudapagudi Tand	42	Govt Higher Primary School Building (Right Wing) Kollur

Contd....

## Polling Station Level Election Results

### Polling Station-wise Votes Secured by Overall Top Five Parties in Chincholi Assembly in Assembly Election (AE) under Bidar Parliamentary Constituency in Karnataka (2018)

Number of Polling Station	Winner - Dr. Umesh G Jadhav (INC)	Runner-up - Sunil Y vallyapure (BJP)	3rd - Sushilabai B korvi (JD(S))	4th - Mithun Khemu Rathod (IND)	5th - Vijaylaxmi Laxman Omkar (AIMEP)	NOTA	Other	Total Votes Secured
36	371	244	8	1	0	2	6	632
37	358	232	4	4	2	5	4	609
38	438	206	12	0	0	3	9	668
39	288	331	6	1	3	9	7	645
40	198	135	3	1	1	0	1	339
41	225	309	9	3	1	5	5	557
42	236	247	12	2	0	4	24	525
43	132	405	3	1	2	1	7	551
44	332	320	1	4	3	10	10	680
45	151	249	5	1	3	5	3	417
46	157	12	0	0	0	0	0	169
47	92	82	1	1	0	1	1	178
48	167	270	3	1	0	4	2	447
49	229	250	1	0	1	1	6	488
50	333	226	2	1	2	1	8	573
51	301	245	5	0	1	8	7	567
52	321	207	5	0	2	2	3	540
53	119	469	8	5	2	4	3	610
54	358	254	12	0	1	3	5	633
55	227	14	12	1	0	5	1	260
56	201	98	4	0	0	0	1	304
57	152	127	2	1	2	0	7	291
58	343	349	10	1	0	10	9	722
59	95	23	0	0	1	0	1	120
60	176	263	3	0	2	0	1	445
61	211	256	3	1	0	1	2	474
62	167	118	5	0	0	2	1	293
63	502	26	0	0	0	1	0	529
64	681	11	1	0	0	0	1	694
65	323	384	9	3	2	7	2	730
66	271	178	12	3	9	7	5	485
67	423	208	6	2	1	6	3	649
68	211	365	2	3	2	7	5	595
69	422	192	12	4	1	17	7	655
70	434	10	0	1	0	1	0	446

Contd....

## Polling Station Level Election Results

**Winner, Runner-up and 3rd Party Position & Winning Margin According to Polling Stations in Chincholi Assembly in Assembly Election (AE) under Bidar Parliamentary Constituency in Karnataka (2018)**

Polling Station Number	Winner Party	Winner Votes (%)	Runner-up Party	Runner-up Votes (%)	Winning Margin Votes (%)	Third Party	Third Party Votes (%)	Other Votes (%)
71	INC	309 (97.78)	BJP	2 (0.63)	307 (97.15)	IND (MKR)	1 (0.32)	4 (1.27)
72	INC	237 (50.86)	BJP	212 (45.49)	25 (5.37)	AIMEP	3 (0.64)	14 (3)
73	INC	75 (56.39)	BJP	57 (42.86)	18 (13.53)	JD(S)	0 (0)	1 (0.75)
74	BJP	507 (64.92)	INC	256 (32.78)	251 (32.14)	JD(S)	10 (1.28)	8 (1.02)
75	INC	347 (47.6)	BJP	336 (46.09)	11 (1.51)	JD(S)	13 (1.78)	33 (4.53)
76	INC	609 (81.97)	BJP	111 (14.94)	498 (67.03)	BHPP	3 (0.4)	20 (2.69)
77	INC	259 (55.11)	BJP	194 (41.28)	65 (13.83)	JD(S)	3 (0.64)	14 (2.98)
78	INC	295 (58.42)	BJP	204 (40.4)	91 (18.02)	JD(S)	3 (0.59)	3 (0.59)
79	INC	490 (95.89)	BJP	15 (2.94)	475 (92.95)	JD(S)	0 (0)	6 (1.17)
80	INC	531 (86.62)	BJP	79 (12.89)	452 (73.73)	JD(S)	2 (0.33)	1 (0.16)
81	BJP	426 (68.38)	INC	182 (29.21)	244 (39.17)	JD(S)	7 (1.12)	8 (1.28)
82	BJP	334 (52.02)	INC	277 (43.15)	57 (8.87)	JD(S)	9 (1.4)	22 (3.43)
83	INC	519 (66.54)	BJP	209 (26.79)	310 (39.75)	JD(S)	18 (2.31)	34 (4.36)
84	INC	648 (96.43)	BJP	19 (2.83)	629 (93.6)	JD(S)	1 (0.15)	4 (0.6)
85	INC	418 (83.77)	BJP	75 (15.03)	343 (68.74)	JD(S)	1 (0.2)	5 (1)
86	BJP	179 (51)	INC	166 (47.29)	13 (3.71)	AIMEP	2 (0.57)	4 (1.14)
87	INC	232 (62.03)	BJP	130 (34.76)	102 (27.27)	JD(S)	2 (0.53)	10 (2.67)
88	INC	303 (76.9)	BJP	74 (18.78)	229 (58.12)	JD(S)	3 (0.76)	14 (3.55)
89	BJP	526 (64.78)	INC	241 (29.68)	285 (35.1)	JD(S)	18 (2.22)	27 (3.33)
90	INC	361 (56.06)	BJP	262 (40.68)	99 (15.38)	JD(S)	5 (0.78)	16 (2.48)
91	BJP	315 (54.69)	INC	247 (42.88)	68 (11.81)	JD(S)	5 (0.87)	9 (1.56)
92	INC	408 (53.9)	BJP	320 (42.27)	88 (11.63)	JD(S)	15 (1.98)	14 (1.85)
93	INC	376 (61.84)	BJP	212 (34.87)	164 (26.97)	JD(S)	8 (1.32)	12 (1.97)
94	INC	655 (83.76)	BJP	115 (14.71)	540 (69.05)	JD(S)	4 (0.51)	8 (1.02)
95	INC	351 (55.8)	BJP	253 (40.22)	98 (15.58)	JD(S)	9 (1.43)	16 (2.54)
96	BJP	156 (52.35)	INC	133 (44.63)	23 (7.72)	JD(S)	3 (1.01)	6 (2.01)
97	INC	281 (55.21)	BJP	207 (40.67)	74 (14.54)	JD(S)	6 (1.18)	15 (2.95)
98	BJP	392 (61.73)	INC	216 (34.02)	176 (27.71)	JD(S)	12 (1.89)	15 (2.36)
99	BJP	484 (74.92)	INC	134 (20.74)	350 (54.18)	JD(S)	7 (1.08)	21 (3.25)
100	BJP	330 (48.46)	INC	323 (47.43)	7 (1.03)	JD(S)	15 (2.2)	13 (1.91)
101	INC	307 (58.48)	BJP	175 (33.33)	132 (25.15)	JD(S)	26 (4.95)	17 (3.24)
102	BJP	280 (48.61)	INC	274 (47.57)	6 (1.04)	JD(S)	5 (0.87)	17 (2.95)
103	BJP	579 (66.4)	INC	280 (32.11)	299 (34.29)	JD(S)	5 (0.57)	8 (0.92)
104	INC	315 (62.01)	BJP	184 (36.22)	131 (25.79)	AIMEP	2 (0.39)	7 (1.38)
105	INC	278 (57.68)	BJP	191 (39.63)	87 (18.05)	JD(S)	4 (0.83)	9 (1.87)

Contd....

## Socio-Economic Amenities - Rural

### Access to Education Facilities

Particulars	Number of Village (% of Population)				
	Available	Not Available	If Not Available (Distance of Nearest Facility)		
			A	B	C
Govt. Primary School	127 (100)	1 (0)	0 (0)	1 (0)	0 (0)
Private Primary School	20 (31)	108 (69)	0 (0)	0 (0)	0 (0)
Govt. Middle School	104 (93)	24 (7)	9 (2)	14 (4)	0 (0)
Private Middle School	8 (15)	120 (85)	0 (0)	0 (0)	0 (0)
Govt. Secondary School	36 (46)	92 (54)	24 (14)	38 (21)	27 (16)
Private Secondary School	8 (12)	120 (88)	0 (0)	0 (0)	0 (0)
Govt. Senior Secondary School	5 (9)	123 (91)	9 (6)	44 (39)	70 (46)
Private Senior Secondary School	0 (0)	128 (100)	0 (0)	0 (0)	0 (0)
Govt. Arts and Science Degree College	0 (0)	128 (100)	3 (1)	27 (23)	96 (73)
Private Arts and Science Degree College	0 (0)	128 (100)	0 (0)	1 (1)	1 (1)
Govt. Engineering College	0 (0)	128 (100)	0 (0)	0 (0)	0 (0)
Private Engineering College	0 (0)	128 (100)	0 (0)	0 (0)	128 (100)
Govt. Medicine College	0 (0)	128 (100)	0 (0)	7 (5)	22 (14)
Private Medicine College	0 (0)	128 (100)	9 (6)	26 (19)	64 (57)
Govt. Management Institute	0 (0)	128 (100)	0 (0)	3 (1)	96 (80)
Private Management Institute	0 (0)	128 (100)	0 (0)	0 (0)	29 (19)
Govt. Polytechnic	0 (0)	128 (100)	0 (0)	13 (11)	115 (89)
Private Polytechnic	0 (0)	128 (100)	0 (0)	0 (0)	0 (0)
Govt. Vocational Training School/ITI	0 (0)	128 (100)	2 (1)	22 (19)	102 (77)
Private Vocational Training School/ITI	0 (0)	128 (100)	0 (0)	0 (0)	2 (3)
Govt. Non Formal Training Centre	0 (0)	128 (100)	0 (0)	15 (12)	112 (87)
Private Non Formal Training Centre	0 (0)	128 (100)	0 (0)	0 (0)	1 (0)
Govt. School For Disabled	0 (0)	128 (100)	2 (1)	16 (14)	110 (85)
Private School For Disabled	0 (0)	128 (100)	0 (0)	0 (0)	0 (0)
Government Others	0 (0)	128 (100)	0 (0)	2 (1)	126 (99)
Private Others	0 (0)	128 (100)	0 (0)	0 (0)	0 (0)

Note : Distance A : Less than 5 km; B : Between 5-10 km; C : 10+ km.; Source : Data Analysis is based on 2011 Census.

## DISCLAIMER

The Terms of Use and Disclaimer of Datanet India Private Limited (hereinafter referred to as "Datanet") for use of this analysis report of **Chincholi Assembly Constituency (Chincholi Vidhan Sabha)** :-

1. **Assembly Factbook™** is a Registered Trade Mark owned by Datanet.
2. All the maps are sketched and graphical representation only and have not been drawn to the scale and also not to represent the actual geographical area or boundary of the unit.
3. The data for the aforesaid analysis is based on authentic sources and has been culled from the various publications of Census, CSO and NSSO for district and block level data, various central and state government departments, Central & State Elections Commissions and the concerned Returning Officers' releases, Electoral Rolls, Election results and allied publications, internal assessment, surveys, estimates and analysis. Therefore, certain adjustment of data at micro level may have been done to arrive closer to the macro data.
4. Data have been provided on an "As Is" and "As AVAILABLE" basis
5. The colours shown in the maps or diagram and charts of a particular party, alliance or AC are indicative and do not represent them.
6. This publication which includes maps, sheets, graphs and data would be the property under copyright of Datanet only. The user may use these for its internal study, analysis and research purposes. It's public display, re-selling or any commercial uses by the user are not allowed.
7. Datanet has taken due care and caution in compilation and processing of data and allied information, but does not guarantee the accuracy, adequacy or completeness of any information/analysis and will be not responsible for any errors or omissions or for the results obtained from the use of such information/analysis.
8. All the contents for the publication have been culled from various authentic sources and Datanet reasonably believes such sources to be reliable, but does not make any representations, express or implied as to the accuracy or fitness of use of such information. The information or contents of the information/analysis do not constitute advice and should not be relied upon in making (or refraining from making) any decision. Any reliance placed upon the information provided by Datanet is the sole responsibility and strictly at the user's risk.
9. In no event will Datanet be liable for any damages (including, without limitation, damages for loss of business projects, or loss of profits) arising in contract, tort or otherwise from the use of or inability to use any of its contents, or from any action taken (or refrained from being taken) as a result of using the analysis or any of its contents. Datanet its directors, owners, editors, officials, employees, distributor and agents or any associate will not be liable for any errors in the information contained or any consequences arising from the use of the contents of the provided information/analysis.
10. If any provision of these terms and conditions is held invalid or illegal or unenforceable for any reason by any court of competent jurisdiction, such provision shall be severed and the remainder of provisions of the terms and conditions shall continue in full force and effect as if the Term of Use had been executed with the invalid, illegal or unenforceable provision eliminated.
11. If there are any discrepancies in the information provided, please bring it to attention of Datanet for suitable rectification measures.

**Buy Online This Complete Book At  
Datanet India eBooks Store**

**[www.indiastatpublications.com](http://www.indiastatpublications.com)**

**or go directly at**

**[http://www.indiastatpublications.com/  
Assembly\\_factbook/Karnataka/Bidar/Chincholi](http://www.indiastatpublications.com/Assembly_factbook/Karnataka/Bidar/Chincholi)**



 **indiastat**elections

ISBN : 978-93-87130-19-7



9 789387 130197