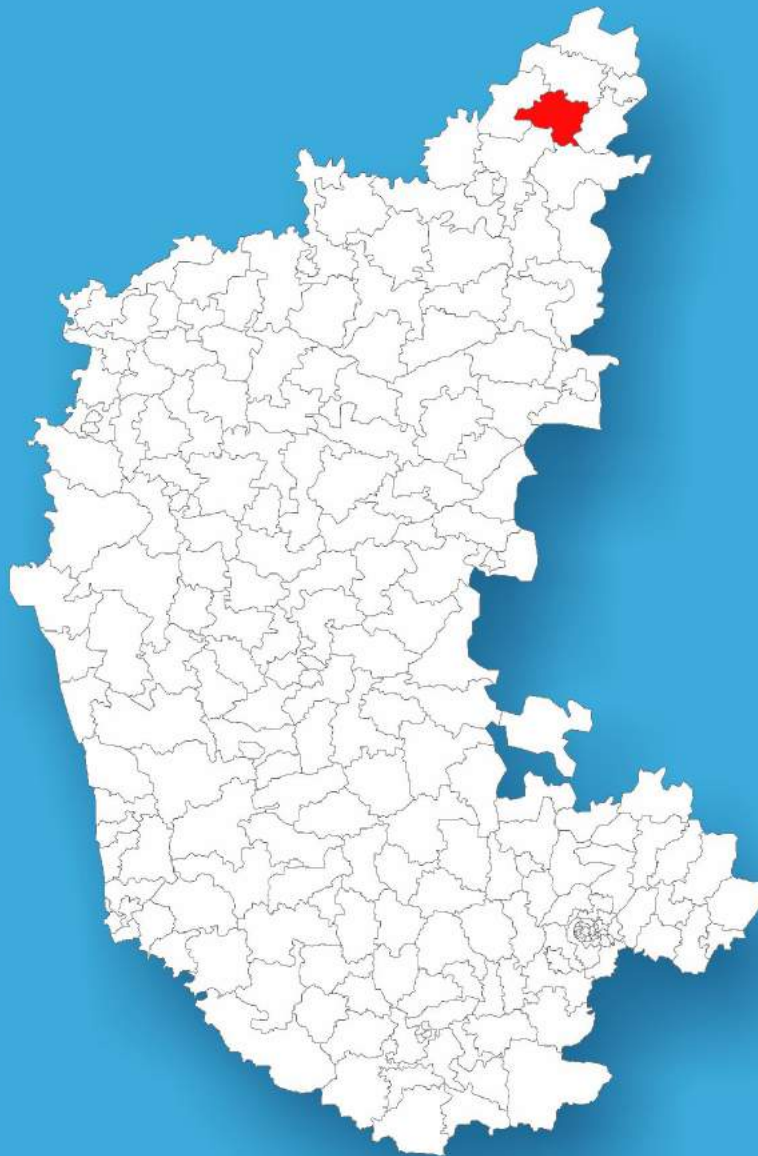




Karnataka

# Assembly Factbook™

Humnabad Assembly Constituency



Key Electoral Data of Humnabad  
Assembly Constituency (Vidhan Sabha)

Karnataka

# **Assembly Factbook™**

Humnabad Assembly Constituency



Humnabad Vidhan Sabha

**Editor & Director**

Dr. R.K. Thukral

**Research Editor**

Dr. Shafeeq Rahman

**Compiled, Researched and Published by  
Datanet India Pvt. Ltd.**

D-100, 1st Floor,

Okhla Industrial Area, Phase-I,  
New Delhi- 110020.

Ph.: 91-11- 43580781-84

Email : support@indiastatpublications.com

Website : www.indiastatelections.com

**Online Book Store :**

www.indiastatpublications.com

**Report No. :** AFB/KA-048-0123

**ISBN :** 978-93-87130-66-1

**First Edition :** January, 2018

**Sixth Updated Edition :** January, 2023

**Price :** Rs. 11500/-

US\$ 310/-

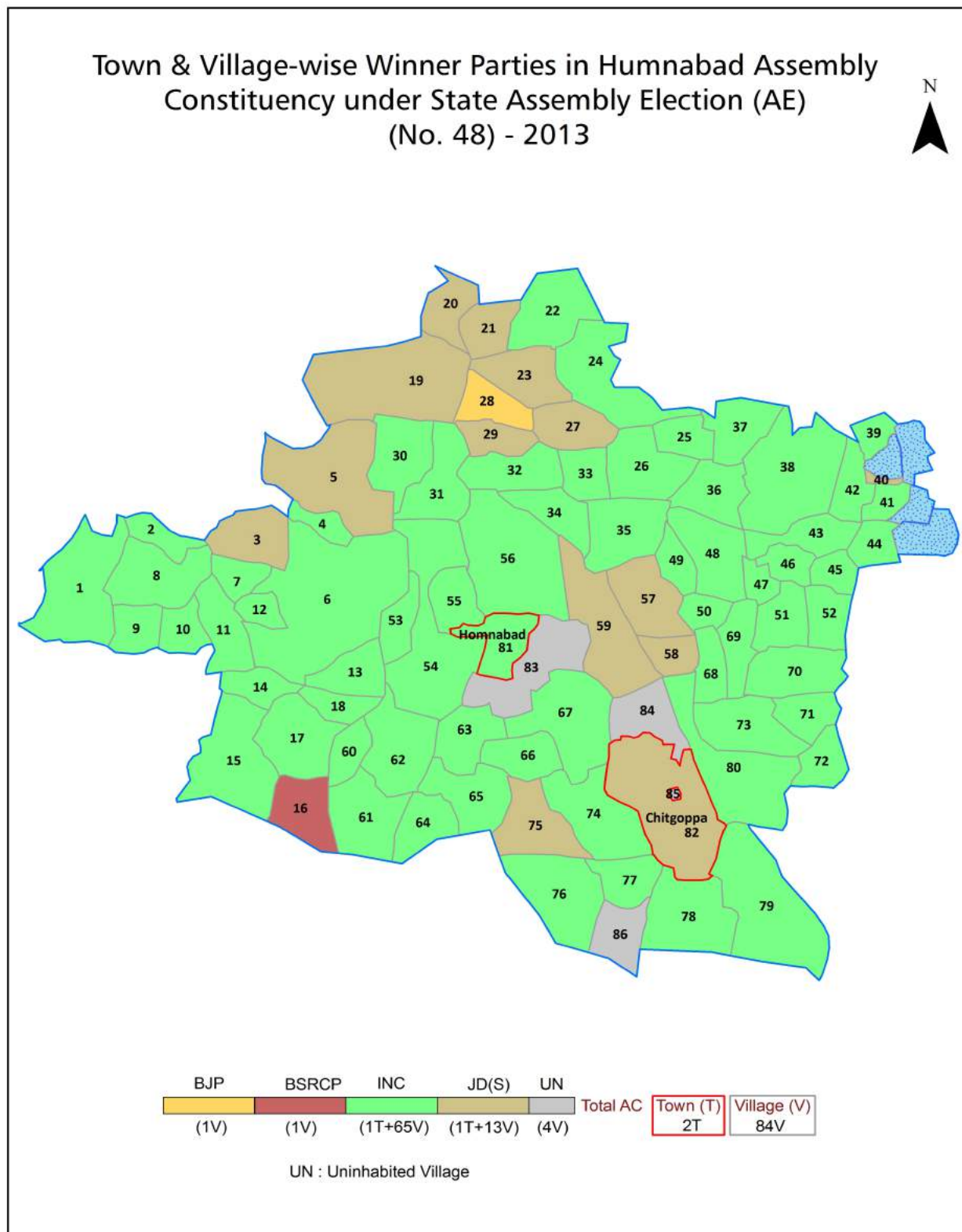
© **Datanet India Pvt. Ltd.**

All rights reserved. No part of this book may be reproduced, stored in a retrieval system or transmitted in any form or by any means, mechanical photocopying, photographing, scanning, recording or otherwise without the prior written permission of the publisher. Please refer to Disclaimer at page no. 193 for the use of this publication.

Printed in India

No.	Particulars	Page No.
	<b>Introduction</b>	
1	Assembly Constituency - (Vidhan Sabha) at a Glance   Features of Assembly as per Delimitation Commission of India (2008)	1-2
	<b>Location and Political Maps</b>	
2	Location Map   Boundaries of Assembly Constituency - (Vidhan Sabha) in District   Boundaries of Assembly Constituency under Parliamentary Constituency - (Lok Sabha)   Town & Village-wise Winner Parties- 2019, 2018, 2014, 2013 and 2009	3-10
	<b>Administrative Setup (2011)</b>	
3	District   Sub-district   Towns   Villages   Inhabited Villages   Uninhabited Villages   Village Panchayat   Intermediate Panchayat	11-15
	<b>Demographics (2011)</b>	
4	Population   Households   Rural/Urban Population   Towns and Villages by Population Size   Sex Ratio (Total & 0-6 Years)   Religious Population   Social Population   Literacy Rate	16-17
	<b>Electoral Features</b>	
5	Important Dates of Last Elections Held   Electors by Gender   Service Electors   Voters   Voters Turnout   Polling Stations & Average Number of Electors per Polling Station   Electors by Age Group   Present Elected Representatives	18-23
	<b>Historical Summary Election Results</b>	
6	Vote Share of Major Parties   Winning Margin (Number & Percentage)   Polarity of Parties   Summary Result of Assembly Segment of Parliamentary Elections 2019, 2014, 2009, 2004, 1999   Summary Result of Assembly Elections 2018, 2013, 2008, 2004, 1999, 1994, 1989, 1985, 1983, 1978, 1972, 1967, 1962 and 1957	24-46
	<b>Polling Station Level Election Results</b>	
7	Name and Number of Polling Station 2019, 2018, 2014, 2013 and 2009   Polling Station-wise Electors, Voters & Voters Turnout 2019, 2018, 2014, 2013 and 2009   Polling Station wise Elections Results 2019, 2018, 2014, 2013 and 2009	47-175
	<b>Share of Assembly Constituency</b>	
8	Share of Assembly Constituency - (Vidhan Sabha) in State, District and Parliamentary Constituency - (Lok Sabha)	176
	<b>Socio-Economic Amenities (2011)</b>	
9	Access to Administrative Units   Agricultural, Manufacturing and Industrial Commodities   Demographic Indicators   Education   Health & Manpower   Drinking Water Supply   Sanitation   Entertainment and Recreations Infrastructure   Power   Food Allocation Distribution and Marketing of Agriculture Commodities Infrastructure   Transport and Road Infrastructure   Communication   Banking and Financial Services   Land Use   Irrigation Source	178-191
10	<b>Abbreviation &amp; Sources</b>	192-193
11	<b>Disclaimer</b>	194

## Location & Political Map



## Administrative Setup

### List of Village Panchayat & Intermediate Panchayat (Block) Name - 2011

Village Name	Village Panchayat Name	Intermediate Panchayat Name
Allura	Madargaon	Homnabad
Ameerabad	Dakulgi	Homnabad
Atiwal	Dakulgi	Homnabad
Belkera	Belkera	Homnabad
Benchincholi	Benchincholi	Homnabad
Borampalli	Kallur	Homnabad
Bothagi	Sitalgera	Homnabad
Chandanalli	Chandanalli	Homnabad
Chinkera	Sedol	Homnabad
Chitkota	Hallikhed (K)	Homnabad
Dakulgi	Dakulgi	Homnabad
Dhanura (Raj)	Kherda B	Basavakalyan
Dhumansoor	Dhumunsur	Homnabad
Dubalgundi	Dubalgundi	Homnabad
Gadawanti	Maniknagar	Homnabad
Ghatboral	Ghatboral	Homnabad
Ghodwadi	Ghodwadi	Homnabad
Ghoga	Rajola	Basavakalyan
Hallikhed (B)	Hallikhed (B)	Homnabad
Hallikhed (K)	Hallikhed (K)	Homnabad
Handikhera	Ghodwadi	Homnabad
Handriyal (Kalyan)	Tadola	Basavakalyan
Hankuni	Sindankerea	Homnabad
Hilalpur	Dakulgi	Homnabad
Hippargaon	Madargaon	Homnabad
Hudgi	Hudgi	Homnabad
Hunsgera	Kankatta	Homnabad
Hunsnal	Ghodwadi	Homnabad
Islampur	Islampur	Basavakalyan

Contd....

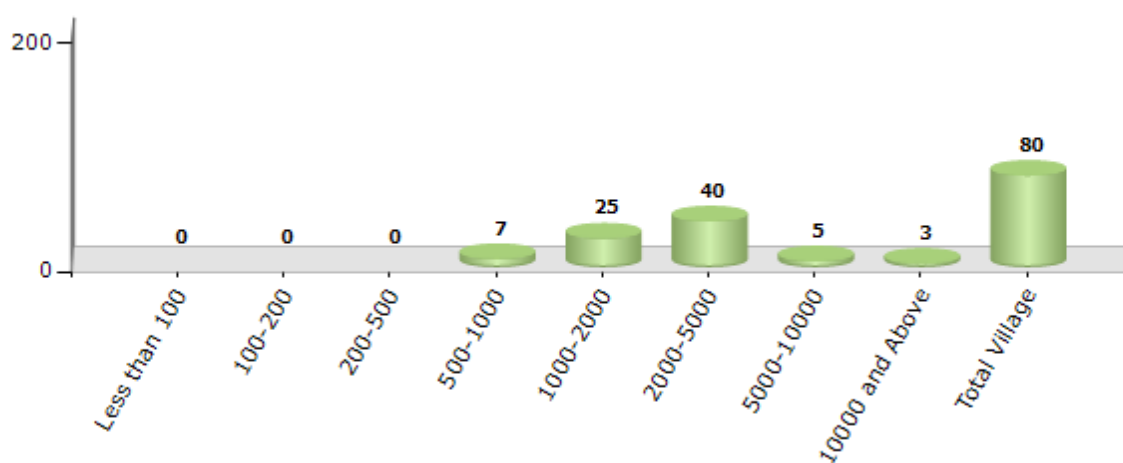


## Demographic

### Number of Villages by Population Size - 2011

Less than 100	100-200	200-500	500-1000	1000-2000	2000-5000	5000-10000	10000 and Above	Total Village
0	0	0	7	25	40	5	3	80

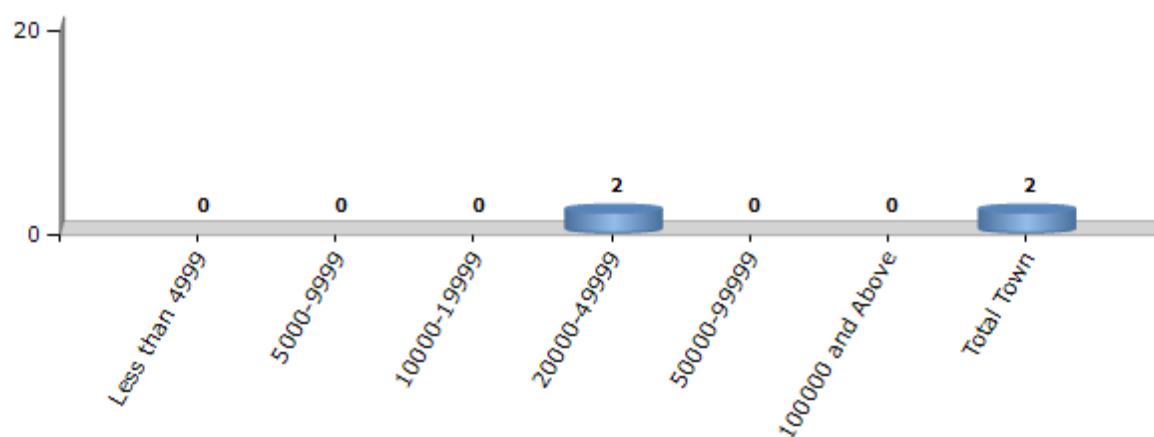
Number of Villages by Population Size - 2011



### Number of Towns by Population Size - 2011

Less than 4999	5000-9999	10000-19999	20000-49999	50000-99999	100000 and Above	Total Town
0	0	0	2	0	0	2

Number of Towns by Population Size - 2011



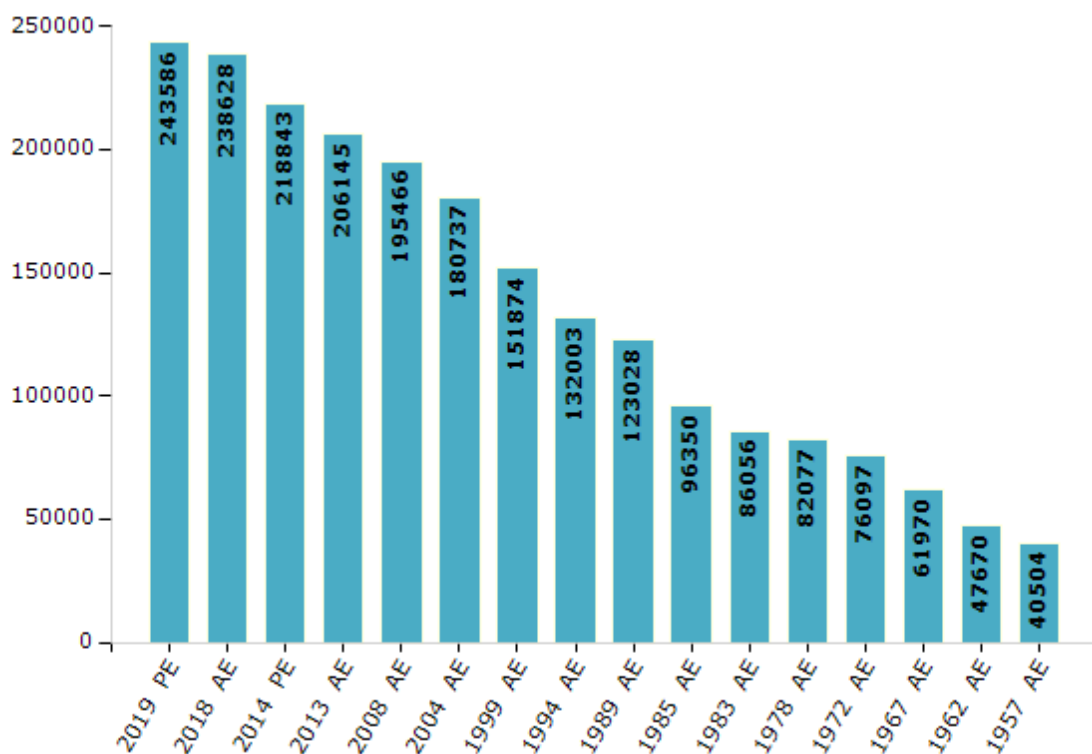
## Electoral Features

### Electors by Male & Female

Year	Male	Female	Others	Total
2019 PE	126322	117251	13	243586
2018 AE	124402	114213	13	238628
2014 PE	115168	103668	7	218843
2013 AE	108233	97912	0	206145
2009 PE	-	-	-	-
2008 AE	101167	94299	-	195466
2004 PE	-	-	-	-
2004 AE	92403	88334	-	180737
1999 PE	-	-	-	-
1999 AE	77065	74809	-	151874

Year	Male	Female	Others	Total
1994 AE	67297	64706	-	132003
1989 AE	63085	59943	-	123028
1985 AE	47524	48826	-	96350
1983 AE	42997	43059	-	86056
1978 AE	41302	40775	-	82077
1972 AE	39516	36581	-	76097
1967 AE	-	-	-	61970
1962 AE	-	-	-	47670
1957 AE	-	-	-	40504

Number of Electors



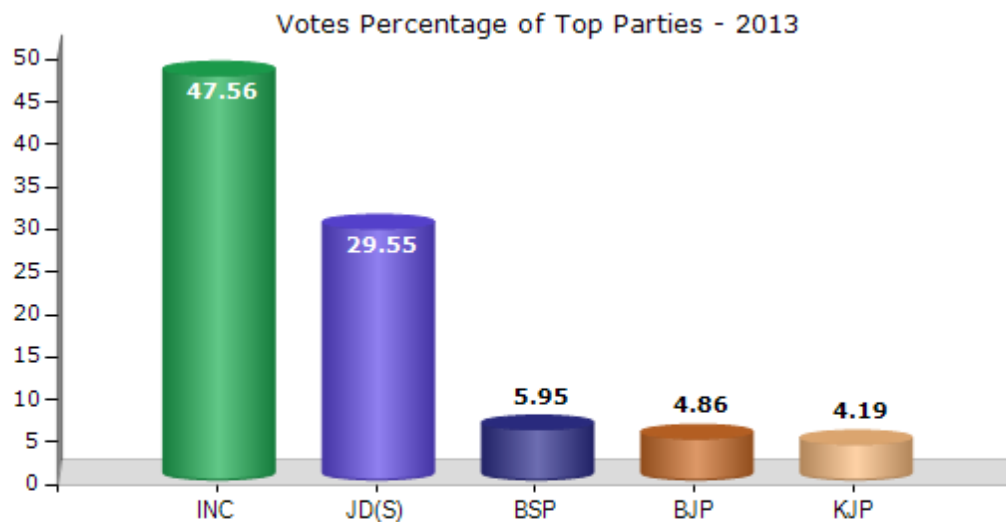
**Note :** AE : Assembly Election, PE : Assembly Segment of Parliamentary Election



## Historical Summary Election Results

### Summary Result of Assembly Election - 2013

Candidate Name	Party	Votes	Votes %
Rajashekhar Basavaraj Patil	INC	64694	47.56
M. Naseenoddin Patel	JD(S)	40194	29.55
Ankush Lingappa Chitta	BSP	8093	5.95
Padmakar Patil	BJP	6604	4.86
Meer Ashreefali Meer Syedali	KJP	5695	4.19
Bankreddy Prabhureddy	BSRCP	5238	3.85
Ravikanth K. Hugar	IND	2076	1.53
Ismail Maheboobsab	NPP	1164	0.86
Parameshwar Ramchandra	IND	729	0.54
Narasappa Lachappa Muttangi	IND	601	0.44
Ashok Chandrakant Sagar	IND	560	0.41
Laxaman Gurappa	RPI(A)	365	0.27



## Polling Station Level Election Results

### Number and Name of Polling Stations (PS) (2018)

Number of Polling Stations	Name of Polling Stations	Number of Polling Stations	Name of Polling Stations
1	Govt. Higher Primary School Building (Right Wing)	21	Govt. Higher Primary School Building (Right Wing)
2	Govt. Higher Primary School Building (Middle Wing)	22	Govt. Lower Primary School Building (Ghatbora Tanda)
2A	Govt. Higher Primary School Building (Middle Wing)	23	Govt. Model Primary School Building (Left Wing)
3	Govt. Higher Primary School Building (Left Wing)	24	Govt. Model Primary School Building, (Right Wing)
4	Govt Higher Primary School Building (Right Wing)	25	Gram Panchayatnew Building
5	Govt. Higher Primary School Building, (Left Wing)	26	Govt. Higher Primary Urdu School Building, (Left Wing)
6	Govt. Higher Primary School (Right Wing)	27	Govt. High School Building
7	Govt. Higher Primary School (Middle Wing)	28	Govt. Higher Primary School Building
8	Govt. Higher Primary School Building (Left Wing)	29	Aganwadi Kendra Building
9	Govt. Higher Primary School Building	30	Govt. Higher Primary Schoolnew Building (Right Wing)
10	Gram Pachayat Office Building	31	Govt. Lower Primary School Building
11	Gram Panchayat Office Building (Old)	32	Govt. Higher Primary School Building
12	Govt. Higher Primary School Building	33	Yuvak Mandala Building
13	Govt. Higher Primary School Building (Right Wing)	34	Govt. Urdu Higher Primary School Building,
14	Govt. Higher Primary School Building (Right Wing)	35	Govt. Higher Primary School Building
15	Prakash Vidyalaya Higher Primary School (Left Wing)	36	Govt Higher Primary School Building
16	Prakash Vidyalaya Higher Primary School Building, (Right Wing)	37	Govt. High School Building
17	Prakash Vidyalaya Higher Primary School (Left Wing)	38	Govt. High School Building (Left Wing)
18	Prakash Vidyalaya Higher Primary School (Right Wing)	39	Govt. Higher School Building, Middle Side
19	Govt Higher Primary School Building (Left Wing)	40	Veterinary Hospital Building
20	Govt Higher Primary School Building (Right Wing)	41	Govt. . Urdu Higher Primary School

Contd....

## Polling Station Level Election Results

### Polling Station-wise Votes Secured by Overall Top Five Parties in Humnabad Assembly in Assembly Election (AE) under Bidar Parliamentary Constituency in Karnataka (2018)

Number of Polling Station	Winner - Rajshekhar (INC)	Runner-up - Subhash (BJP)	3rd - M Naseemoddin Patel (JD(S))	4th - Ankush (BRPP)	5th - Anjum Begum (AIMEP)	NOTA	Other	Total Votes Secured
35	549	162	43	1	0	0	3	758
36	435	285	31	11	4	2	1	769
37	352	258	108	3	0	4	9	734
38	358	507	104	5	9	5	10	998
39	116	179	171	0	2	1	3	472
40	126	112	286	1	0	4	3	532
41	114	95	195	6	0	1	3	414
42	182	73	113	33	4	6	8	419
42A	180	124	149	10	5	2	6	476
43	318	246	171	5	3	5	1	749
44	218	89	140	5	3	1	4	460
44A	183	55	195	23	1	2	2	461
45	354	126	358	6	6	8	3	861
46	66	107	117	0	2	2	3	297
47	215	232	264	6	2	3	2	724
48	190	139	204	2	3	2	1	541
49	144	164	187	0	1	4	1	501
50	122	62	63	1	1	1	2	252
51	257	237	182	8	0	2	1	687
52	289	316	37	2	6	6	2	658
53	318	118	194	4	1	7	5	647
54	149	58	131	10	2	4	4	358
55	382	111	54	8	3	1	7	566
56	358	47	55	9	1	4	3	477
57	344	291	85	24	2	5	11	762
58	178	143	113	2	1	4	7	448
59	464	162	96	8	2	1	6	739
60	460	264	65	11	1	0	1	802
61	275	445	97	11	5	8	11	852
62	98	214	181	0	0	8	6	507
63	331	140	373	30	4	10	13	901
64	412	295	140	19	9	9	14	898
65	303	304	18	4	2	6	6	643
66	419	93	214	39	5	5	13	788
67	553	343	38	7	4	7	6	958

Contd....

## Polling Station Level Election Results

**Winner, Runner-up and 3rd Party Position & Winning Margin According to Polling Stations in Humnabad Assembly in Assembly Election (AE) under Bidar Parliamentary Constituency in Karnataka (2018)**

Polling Station Number	Winner Party	Winner Votes (%)	Runner-up Party	Runner-up Votes (%)	Winning Margin Votes (%)	Third Party	Third Party Votes (%)	Other Votes (%)
68	INC	217 (43.84)	BJP	153 (30.91)	64 (12.93)	JD(S)	116 (23.43)	9 (1.82)
69	INC	359 (50.35)	BJP	161 (22.58)	198 (27.77)	JD(S)	149 (20.9)	44 (6.17)
70	INC	360 (60)	BJP	144 (24)	216 (36)	JD(S)	71 (11.83)	25 (4.17)
71	INC	218 (50.35)	BJP	152 (35.1)	66 (15.25)	JD(S)	31 (7.16)	32 (7.39)
72	JD(S)	282 (57.55)	INC	121 (24.69)	161 (32.86)	BJP	53 (10.82)	34 (6.94)
72A	INC	259 (49.62)	BJP	136 (26.05)	123 (23.57)	JD(S)	113 (21.65)	14 (2.68)
73	JD(S)	188 (39.17)	INC	152 (31.67)	36 (7.5)	BRPP	97 (20.21)	43 (8.96)
73A	JD(S)	215 (47.25)	INC	111 (24.4)	104 (22.85)	BJP	98 (21.54)	31 (6.81)
74	INC	316 (61.36)	BJP	142 (27.57)	174 (33.79)	JD(S)	26 (5.05)	31 (6.02)
75	BJP	225 (39.13)	INC	219 (38.09)	6 (1.04)	JD(S)	117 (20.35)	14 (2.43)
76	INC	282 (48.96)	BJP	176 (30.56)	106 (18.4)	JD(S)	110 (19.1)	8 (1.39)
77	INC	549 (67.69)	BJP	153 (18.87)	396 (48.82)	JD(S)	87 (10.73)	22 (2.71)
78	INC	504 (55.32)	BJP	303 (33.26)	201 (22.06)	JD(S)	73 (8.01)	31 (3.4)
79	INC	288 (61.8)	JD(S)	107 (22.96)	181 (38.84)	BJP	39 (8.37)	32 (6.87)
80	INC	218 (67.7)	BJP	82 (25.47)	136 (42.23)	JD(S)	16 (4.97)	6 (1.86)
81	INC	309 (45.91)	BJP	266 (39.52)	43 (6.39)	JD(S)	80 (11.89)	18 (2.67)
82	INC	263 (46.63)	BJP	225 (39.89)	38 (6.74)	JD(S)	33 (5.85)	43 (7.62)
83	INC	280 (50.63)	BJP	120 (21.7)	160 (28.93)	JD(S)	119 (21.52)	34 (6.15)
84	INC	219 (39.6)	JD(S)	158 (28.57)	61 (11.03)	BJP	133 (24.05)	43 (7.78)
85	INC	290 (38.01)	JD(S)	257 (33.68)	33 (4.33)	BJP	146 (19.13)	70 (9.17)
86	JD(S)	195 (36.38)	BJP	174 (32.46)	21 (3.92)	INC	155 (28.92)	12 (2.24)
87	BJP	154 (33.92)	JD(S)	154 (33.92)	0 (0)	INC	139 (30.62)	7 (1.54)
88	JD(S)	236 (42.14)	BJP	159 (28.39)	77 (13.75)	INC	149 (26.61)	16 (2.86)
89	INC	236 (37.64)	JD(S)	192 (30.62)	44 (7.02)	BJP	185 (29.51)	14 (2.23)
90	INC	409 (55.72)	BJP	230 (31.34)	179 (24.38)	JD(S)	85 (11.58)	10 (1.36)
91	INC	239 (41.21)	JD(S)	193 (33.28)	46 (7.93)	BJP	144 (24.83)	4 (0.69)
92	INC	282 (56.4)	BJP	93 (18.6)	189 (37.8)	BRPP	76 (15.2)	49 (9.8)
93	INC	373 (54.85)	BJP	275 (40.44)	98 (14.41)	JD(S)	17 (2.5)	15 (2.21)
94	BJP	355 (71.57)	INC	126 (25.4)	229 (46.17)	JD(S)	4 (0.81)	11 (2.22)
94A	BJP	309 (60.59)	INC	176 (34.51)	133 (26.08)	JD(S)	8 (1.57)	17 (3.33)
95	BJP	354 (58.22)	INC	219 (36.02)	135 (22.2)	JD(S)	20 (3.29)	15 (2.47)
96	INC	253 (49.8)	BJP	149 (29.33)	104 (20.47)	JD(S)	81 (15.94)	25 (4.92)
96A	BJP	230 (45.91)	INC	198 (39.52)	32 (6.39)	JD(S)	64 (12.77)	9 (1.8)
97	INC	489 (46.22)	BJP	364 (34.4)	125 (11.82)	BRPP	156 (14.74)	49 (4.63)
98	INC	155 (54.39)	BJP	106 (37.19)	49 (17.2)	JD(S)	14 (4.91)	10 (3.51)

Contd....

## Socio-Economic Amenities - Rural

### Access to Education Facilities

Particulars	Number of Village (% of Population)				
	Available	Not Available	If Not Available (Distance of Nearest Facility)		
			A	B	C
Govt. Primary School	80 (100)	0 (0)	0 (0)	0 (0)	0 (0)
Private Primary School	24 (54)	56 (46)	0 (0)	0 (0)	0 (0)
Govt. Middle School	77 (99)	3 (1)	2 (1)	1 (0)	0 (0)
Private Middle School	19 (44)	61 (56)	0 (0)	0 (0)	0 (0)
Govt. Secondary School	25 (52)	55 (48)	22 (19)	28 (24)	0 (0)
Private Secondary School	11 (22)	69 (78)	0 (0)	2 (1)	0 (0)
Govt. Senior Secondary School	2 (6)	78 (94)	8 (7)	32 (38)	19 (18)
Private Senior Secondary School	5 (17)	75 (83)	4 (4)	5 (4)	5 (5)
Govt. Arts and Science Degree College	0 (0)	80 (100)	8 (10)	22 (29)	44 (43)
Private Arts and Science Degree College	2 (15)	78 (85)	0 (0)	0 (0)	4 (4)
Govt. Engineering College	0 (0)	80 (100)	0 (0)	0 (0)	0 (0)
Private Engineering College	0 (0)	80 (100)	1 (1)	2 (3)	77 (96)
Govt. Medicine College	0 (0)	80 (100)	6 (15)	17 (25)	47 (49)
Private Medicine College	0 (0)	80 (100)	0 (0)	1 (1)	9 (10)
Govt. Management Institute	0 (0)	80 (100)	0 (0)	0 (0)	0 (0)
Private Management Institute	0 (0)	80 (100)	3 (4)	6 (11)	43 (53)
Govt. Polytechnic	0 (0)	80 (100)	7 (8)	19 (32)	45 (54)
Private Polytechnic	0 (0)	80 (100)	0 (0)	2 (1)	7 (5)
Govt. Vocational Training School/ITI	0 (0)	80 (100)	7 (8)	21 (33)	49 (54)
Private Vocational Training School/ITI	1 (4)	79 (96)	0 (0)	0 (0)	2 (1)
Govt. Non Formal Training Centre	0 (0)	80 (100)	7 (8)	19 (25)	43 (49)
Private Non Formal Training Centre	0 (0)	80 (100)	0 (0)	2 (8)	9 (10)
Govt. School For Disabled	0 (0)	80 (100)	2 (8)	14 (19)	51 (59)
Private School For Disabled	1 (4)	79 (96)	0 (0)	1 (1)	11 (9)
Government Others	0 (0)	80 (100)	1 (2)	15 (21)	63 (77)
Private Others	0 (0)	80 (100)	0 (0)	0 (0)	1 (0)

Note : Distance A : Less than 5 km; B : Between 5-10 km; C : 10+ km.; Source : Data Analysis is based on 2011 Census.

## DISCLAIMER

The Terms of Use and Disclaimer of Datanet India Private Limited (hereinafter referred to as "Datanet") for use of this analysis report of **Humnabad Assembly Constituency (Humnabad Vidhan Sabha)** :-

1. **Assembly Factbook™** is a Registered Trade Mark owned by Datanet.
2. All the maps are sketched and graphical representation only and have not been drawn to the scale and also not to represent the actual geographical area or boundary of the unit.
3. The data for the aforesaid analysis is based on authentic sources and has been culled from the various publications of Census, CSO and NSSO for district and block level data, various central and state government departments, Central & State Elections Commissions and the concerned Returning Officers' releases, Electoral Rolls, Election results and allied publications, internal assessment, surveys, estimates and analysis. Therefore, certain adjustment of data at micro level may have been done to arrive closer to the macro data.
4. Data have been provided on an "As Is" and "As AVAILABLE" basis
5. The colours shown in the maps or diagram and charts of a particular party, alliance or AC are indicative and do not represent them.
6. This publication which includes maps, sheets, graphs and data would be the property under copyright of Datanet only. The user may use these for its internal study, analysis and research purposes. It's public display, re-selling or any commercial uses by the user are not allowed.
7. Datanet has taken due care and caution in compilation and processing of data and allied information, but does not guarantee the accuracy, adequacy or completeness of any information/analysis and will be not responsible for any errors or omissions or for the results obtained from the use of such information/analysis.
8. All the contents for the publication have been culled from various authentic sources and Datanet reasonably believes such sources to be reliable, but does not make any representations, express or implied as to the accuracy or fitness of use of such information. The information or contents of the information/analysis do not constitute advice and should not be relied upon in making (or refraining from making) any decision. Any reliance placed upon the information provided by Datanet is the sole responsibility and strictly at the user's risk.
9. In no event will Datanet be liable for any damages (including, without limitation, damages for loss of business projects, or loss of profits) arising in contract, tort or otherwise from the use of or inability to use any of its contents, or from any action taken (or refrained from being taken) as a result of using the analysis or any of its contents. Datanet its directors, owners, editors, officials, employees, distributor and agents or any associate will not be liable for any errors in the information contained or any consequences arising from the use of the contents of the provided information/analysis.
10. If any provision of these terms and conditions is held invalid or illegal or unenforceable for any reason by any court of competent jurisdiction, such provision shall be severed and the remainder of provisions of the terms and conditions shall continue in full force and effect as if the Term of Use had been executed with the invalid, illegal or unenforceable provision eliminated.
11. If there are any discrepancies in the information provided, please bring it to attention of Datanet for suitable rectification measures.

**Buy Online This Complete Book At  
Datanet India eBooks Store**

**[www.indiastatpublications.com](http://www.indiastatpublications.com)**

**or go directly at**

**[http://www.indiastatpublications.com/  
Assembly\\_factbook/Karnataka/Bidar/ Humnabad](http://www.indiastatpublications.com/Assembly_factbook/Karnataka/Bidar/Humnabad)**



 **indiastat**elections

ISBN : 978-93-87130-66-1



9 789387 130661