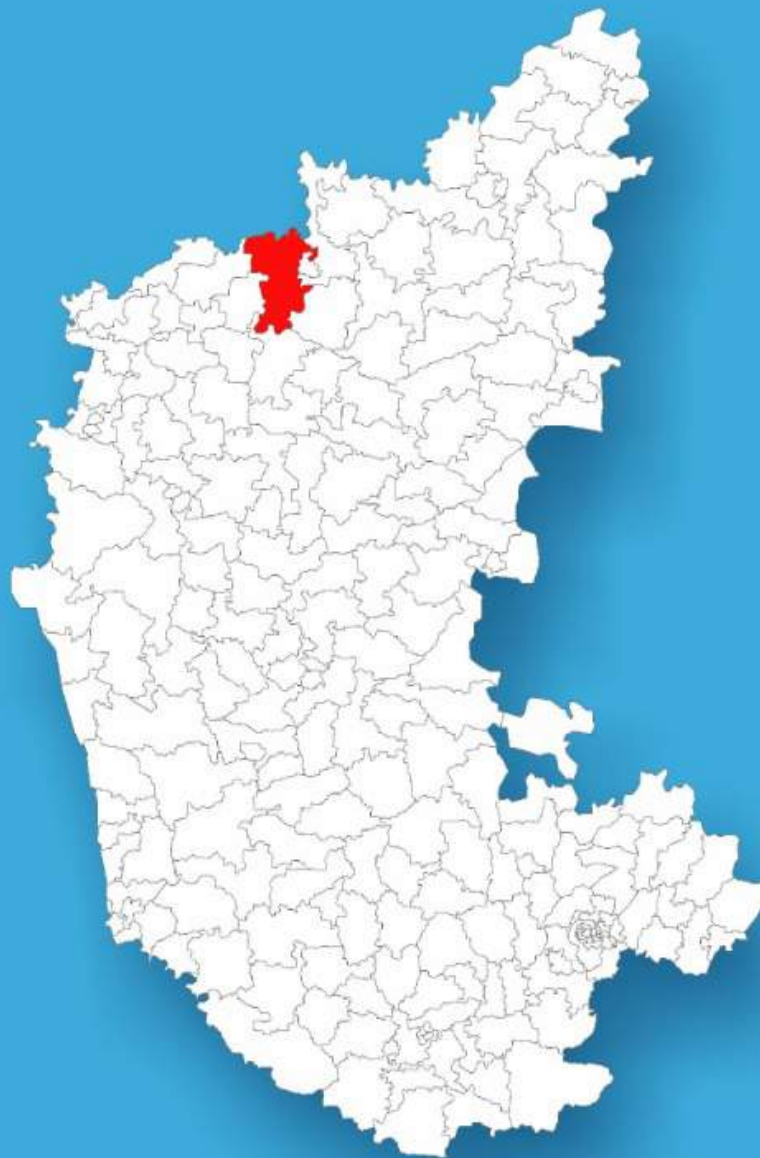




Karnataka

Assembly Factbook™

Babaleshwar Assembly Constituency



Key Electoral Data of Babaleshwar
Assembly Constituency (Vidhan Sabha)

Karnataka

Assembly Factbook™

Babaleshwar Assembly Constituency



Babaleshwar Vidhan Sabha

Editor & Director

Dr. R.K. Thukral

Research Editor

Dr. Shafeeq Rahman

**Compiled, Researched and Published by
Datanet India Pvt. Ltd.**

D-100, 1st Floor,

Okhla Industrial Area, Phase-I,
New Delhi- 110020.

Ph.: 91-11- 43580781-84

Email : support@indiastatpublications.com

Website : www.indiastatelections.com

Online Book Store :

www.indiastatpublications.com

Report No. : AFB/KA-029-0123

ISBN : 978-93-87082-82-3

First Edition : January, 2018

Sixth Updated Edition : January, 2023

Price : Rs. 11500/-

US\$ 310/-

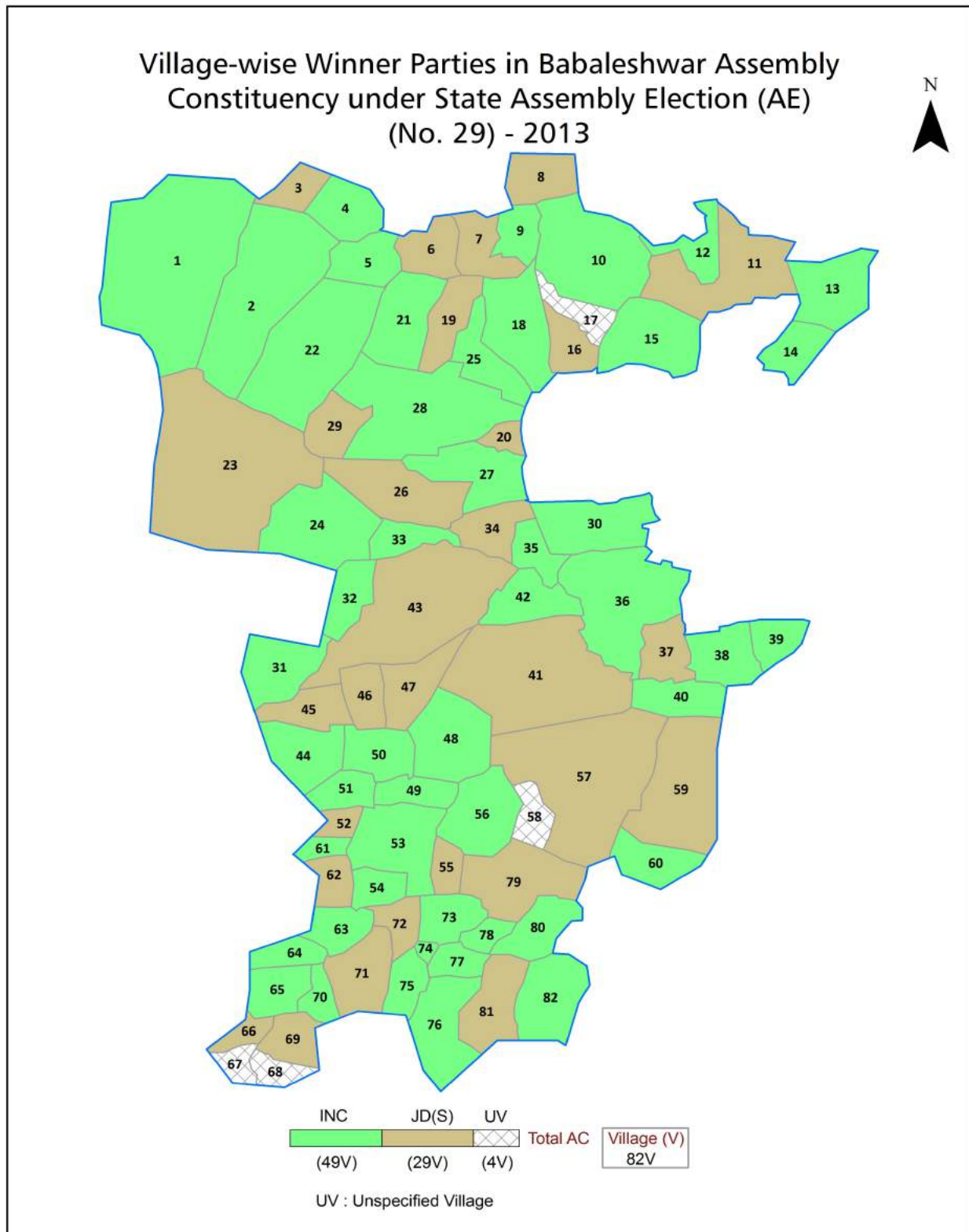
© **Datanet India Pvt. Ltd.**

All rights reserved. No part of this book may be reproduced, stored in a retrieval system or transmitted in any form or by any means, mechanical photocopying, photographing, scanning, recording or otherwise without the prior written permission of the publisher. Please refer to Disclaimer at page no. 173 for the use of this publication.

Printed in India

No.	Particulars	Page No.
	Introduction	
1	Assembly Constituency - (Vidhan Sabha) at a Glance Features of Assembly as per Delimitation Commission of India (2008)	1-2
	Location and Political Maps	
2	Location Map Boundaries of Assembly Constituency - (Vidhan Sabha) in District Boundaries of Assembly Constituency under Parliamentary Constituency - (Lok Sabha) Village-wise Winner Parties- 2019, 2018, 2014, 2013 and 2009	3-10
	Administrative Setup (2011)	
3	District Sub-district Towns Villages Inhabited Villages Uninhabited Villages Village Panchayat Intermediate Panchayat	11-14
	Demographics (2011)	
4	Population Households Rural/Urban Population Villages by Population Size Sex Ratio (Total & 0-6 Years) Religious Population Social Population Literacy Rate	15-16
	Electoral Features	
5	Important Dates of Last Elections Held Electors by Gender Service Electors Voters Voters Turnout Polling Stations & Average Number of Electors per Polling Station Electors by Age Group Present Elected Representatives	17-22
	Historical Summary Election Results	
6	Vote Share of Major Parties Winning Margin (Number & Percentage) Polarity of Parties Summary Result of Assembly Segment of Parliamentary Elections 2019, 2014, 2009 Summary Result of Assembly Elections 2018, 2013 and 2008	23-32
	Polling Station Level Election Results	
7	Name and Number of Polling Station 2019, 2018, 2014, 2013 and 2009 Polling Station-wise Electors, Voters & Voters Turnout 2019, 2018, 2014, 2013 and 2009 Polling Station wise Elections Results 2019, 2018, 2014, 2013 and 2009	33-153
	Share of Assembly Constituency	
8	Share of Assembly Constituency - (Vidhan Sabha) in State, District and Parliamentary Constituency - (Lok Sabha)	154
	Socio-Economic Amenities (2011)	
9	Access to Administrative Units Agricultural, Manufacturing and Industrial Commodities Demographic Indicators Education Health & Manpower Drinking Water Supply Sanitation Entertainment and Recreations Infrastructure Power Food Allocation Distribution and Marketing of Agriculture Commodities Infrastructure Transport and Road Infrastructure Communication Banking and Financial Services Land Use Irrigation Source	156-170
10	Abbreviation & Sources	171-172
11	Disclaimer	173

Location & Political Map



Administrative Setup

List of Village Panchayat & Intermediate Panchayat (Block) Name - 2011

Village Name	Village Panchayat Name	Intermediate Panchayat Name
Adivisangapur	Babaleshwar	Bijapur
Alaginal	Gonasagi	Bijapur
Arakeri	Arakeri	Bijapur
Arjunagi	Arjunagi	Bijapur
Atalatti	Toravi	Bijapur
Babalad	Gunadal	Bijapur
Babaleshwar	Babaleshwar	Bijapur
Babanagar	Babanagar	Bijapur
Baratagi	Baratagi	Bijapur
Bellubbi	Jainapur	Bijapur
Bijjaragi	Bijjaragi	Bijapur
Bolachikkalaki	Bolachikkalaki	Bijapur
Chikka-Galagali	Hosur	Bijapur
Dadamatti	Sarawad	Bijapur
Dasyal	Kotyal	Bijapur
Devapur	Devar Gennur	Bijapur
Devara-Gennur	Devar Gennur	Bijapur
Dhanaragi	Lohagaon	Bijapur
Dhanyal	Tajapur .H	Bijapur
DudihaI	Karjol	Bijapur
Gonasagi	Gonasagi	Bijapur
Gunadal	Gunadal	Bijapur
Halagani	Halagani	Bijapur
Hanchinal(PH)	Baratagi	Bijapur
Hanchinal(PM)	Mamadapur	Bijapur
Hangaragi	Jainapur	Bijapur
Hanumasagar	Kambagi	Bijapur
Harnal	Tajapur(H)	Bijapur
Hebbalahatti	Arjunagi	Bijapur

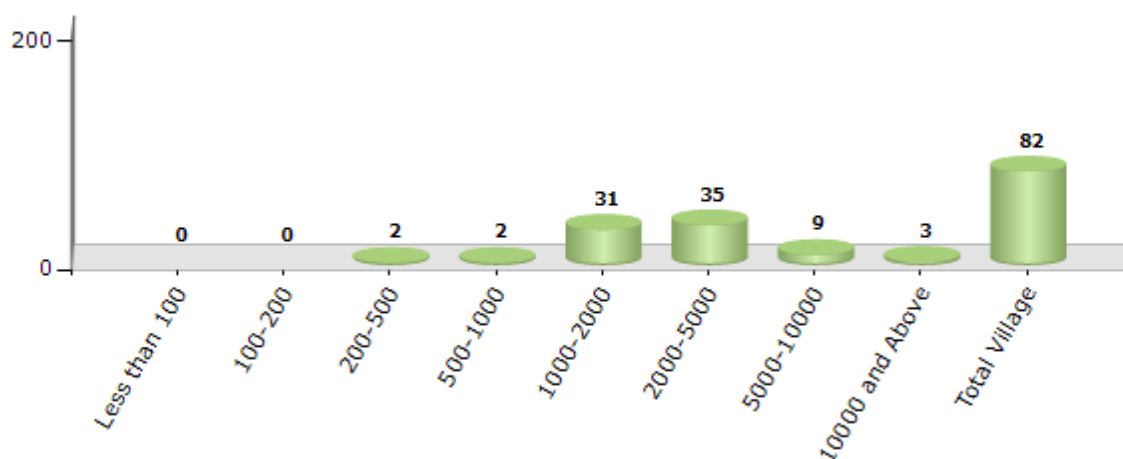
Contd....

Demographic

Number of Villages by Population Size - 2011

Less than 100	100-200	200-500	500-1000	1000-2000	2000-5000	5000-10000	10000 and Above	Total Village
0	0	2	2	31	35	9	3	82

Number of Villages by Population Size - 2011



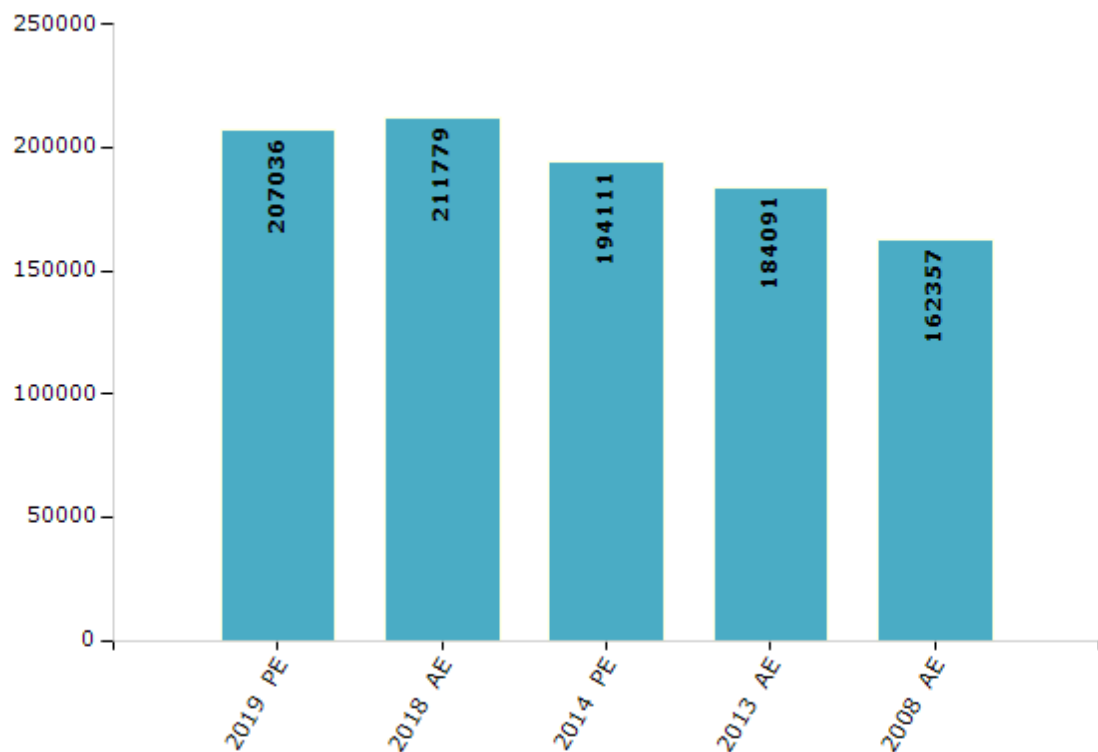
Electoral Features

Electors by Male & Female

Year	Male	Female	Others	Total
2019 PE	105872	101152	12	207036
2018 AE	107819	103950	10	211779
2014 PE	99743	94357	11	194111
2013 AE	94574	89509	8	184091
2009 PE	-	-	-	-
2008 AE	82539	79818	-	162357
2004 PE	-	-	-	-
2004 AE	-	-	-	-
1999 PE	-	-	-	-
1999 AE	-	-	-	-

Year	Male	Female	Others	Total
1994 AE	-	-	-	-
1989 AE	-	-	-	-
1985 AE	-	-	-	-
1983 AE	-	-	-	-
1978 AE	-	-	-	-
1972 AE	-	-	-	-
1967 AE	-	-	-	-
1962 AE	-	-	-	-
1957 AE	-	-	-	-

Number of Electors



Note : AE : Assembly Election, PE : Assembly Segment of Parliamentary Election

Historical Summary Election Results

Summary Result of Assembly Election - 2013

Candidate Name	Party	Votes	Votes %
M.B.Patil	INC	62061	46.19
Patil Vijugouda	JD(S)	57706	42.95
M.S.Rudragoudara	BJP	4067	3.03
Basappa. S. Honawad	KJP	2646	1.97
Shasappa Bhimaray Hanchanal	IND	2215	1.65
Kamanna Ganganalli	BSP	1042	0.78
Sadashivappa Yamanappa Hadimani	IND	924	0.69
Sangappa Gurappa Indi	IND	751	0.56
Usman Basha Moulakasaheb Kuri	IND	533	0.4
Mehaboob. H. Malabhodi	IND	532	0.4
Arunakumar. H. Jainapur	IND	432	0.32
Shakil Maniyar	BSRCP	342	0.25
Gousapeera Abbasali Jamadar	IND	308	0.23
Sattiger Basayya Mallayya	JD(U)	297	0.22
Akki Huggi Padmanna Huchappa	IND	290	0.22
Gudadappa Shivappa Jalamatti	IND	202	0.15

Polling Station Level Election Results

Number and Name of Polling Stations (PS) (2018)

Number of Polling Stations	Name of Polling Stations	Number of Polling Stations	Name of Polling Stations
1	Govt. Kannada Boys School, Room No. 1 Yatnal	22	Govt. Lower Primary School, Room No. 3 Jalageri LT 1
2	Govt. Kannada Boys School, Room No. 3 Yatnal	23	Govt. Lower Primary School, Room No. 2 Jalageri LT 1
3	Govt. Kannada Boys School, Alaginal	24	Govt. Lower Primary School, Room No. 1 Jalageri (Dokalwadi)
4	Govt. Kannada Boys School, Room No. 4 Gonasagi	25	Govt. Kannada Boys School, Room No. 1 Arakeri
5	Govt. Kannada Boys School, Room No. 3 Gonasagi	26	Govt. Kannada Boys School, Room No. 2 Arakeri
6	Govt. Kannada Boys School, Room No. 6 Gonasagi	27	Govt. Kannada Boys School, Room No. 3 Arakeri
7	Govt. Kannada Boys School, Room No. 3 Kanamadi	28	Govt. Kannada Boys School, Room No. 4 Arakeri
8	Grama Panchayat Office Kanamadi	29	Govt. Kannada Boys School, Room No. 1 Siddapur (A)
9	Grama Panchayat Office Kanamadi Room No. 1	30	Govt. Kannada Boys School, Room No. 3 Siddapur (A)
10	Govt. Kannada Girls School, Room No. 2 Kanamadi	31	Govt. Kannada Boys School, Room No. 1 Old Building Arakeri L T 2
11	Govt. Kannada Girls School, Room No. 4 Kanamadi	32	Govt. Kannada Boys School, Room No. 5 Old Building Arakeri L T 2
12	Govt. Kannada Boys School, Room No. 1 Near Bus Stand Kanamadi	33	Govt. Kannada Boys School, Room No. 3 Old Building Arakeri Tanda 2
13	Govt. Kannada Boys School, Room No. 2 Near Bus Stand Kanamadi	34	Govt. Kannada Boys Higher Primary School, Arakeri Tanda No. 1
14	Govt. Kannada Boys School, Room No. 5 Near Bus Stand Kanamadi	35	Govt. Kannada Boys Higher Primary School, Room No. 2 Arakeri Tanda No. 1
15	Govt. Kannada Boys School, Room No. 3 Near Bus Stand Kanamadi	36	Govt. Kannada Boys School, Room No. 1 Hubanur
16	Govt. Kannada Boys School, Room No. 7 Near Bus Stand Kanamadi	37	Govt. Kannada Lower Primary School, Hubanur L T 1
17	Govt. HP Kannada Boys School, Room No. 6 Jalageri	38	Govt. Kannada Lower Primary School, Hubanur L T 2
18	Govt. Kannada Boys HPS School, Room No. 4 Jalageri	39	Govt. Kannada Boys School, Room No. 6 Takkalaki
19	Govt. Lower Primary School, Hanuman Nagar Jalageri	40	Govt. Kannada Boys School, Room No. 8 Takkalaki
20	Govt. Kannada Boys HPS School, Room No. 2 Jalageri	41	Govt. Kannada Boys School, Indiranagar (Doddanda) Room No. 3 Takkalaki
21	Govt. Kannada Boys HP School, Room No. 10 Jalageri	42	Govt. Kannada Boys School, Indiranagar (Doddanda) Room No. 5 Takkalaki

Contd....

Polling Station Level Election Results

Polling Station-wise Votes Secured by Overall Top Five Parties in Babaleshwar Assembly in Assembly Election (AE) under Bijapur Parliamentary Constituency in Karnataka (2018)

Number of Polling Station	Winner - Mallanagoud Basanagoud Patil (INC)	Runner-up - Vijaya kumar Sidram gouda Patil (BJP)	3rd - Sambhaji Krishna Gayakawad (IND)	4th - Bhavaramma Shivanand Janawad (AIMEP)	5th - Sangayya Sharanayya Marimath (IND)	NOTA	Other	Total Votes Secured
36	461	288	4	3	3	3	3	765
37	301	221	8	1	4	7	7	549
38	304	213	2	4	3	3	4	533
39	420	224	2	2	4	10	5	667
40	469	149	6	5	1	13	8	651
41	334	287	5	9	2	1	17	655
42	331	248	6	7	5	10	12	619
43	334	370	1	3	1	4	2	715
44	344	246	1	1	1	5	1	599
45	387	281	3	4	2	2	7	686
46	400	235	3	8	1	6	4	657
47	354	125	3	4	1	10	1	498
48	430	260	2	2	1	8	1	704
49	358	83	1	2	0	2	3	449
50	362	157	2	0	0	3	1	525
51	395	176	2	2	3	9	2	589
52	287	291	3	2	0	5	6	594
53	458	278	4	5	0	1	2	748
54	445	226	3	4	4	8	3	693
55	652	203	0	2	0	3	3	863
56	461	267	1	2	1	5	3	740
57	333	132	1	1	0	3	1	471
58	231	188	1	1	1	0	0	422
59	667	314	4	3	1	14	3	1006
60	450	335	10	5	2	17	8	827
61	422	339	2	8	1	8	5	785
62	483	312	1	4	0	8	1	809
63	320	385	6	4	2	5	6	728
64	569	410	6	2	1	3	3	994
65	333	278	1	2	0	4	0	618
66	194	255	1	2	1	2	2	457
67	457	267	4	6	2	13	11	760
68	309	165	2	0	0	3	1	480
69	336	230	2	6	0	9	5	588
70	290	270	6	7	1	8	11	593

Contd....

Polling Station Level Election Results

Winner, Runner-up and 3rd Party Position & Winning Margin According to Polling Stations in Babaleshwar Assembly in Assembly Election (AE) under Bijapur Parliamentary Constituency in Karnataka (2018)

Polling Station Number	Winner Party	Winner Votes (%)	Runner-up Party	Runner-up Votes (%)	Winning Margin Votes (%)	Third Party	Third Party Votes (%)	Other Votes (%)
71	INC	448 (58.95)	BJP	291 (38.29)	157 (20.66)	IND (SKG)	9 (1.18)	12 (1.58)
72	INC	338 (66.14)	BJP	168 (32.88)	170 (33.26)	IND (SKG)	1 (0.2)	4 (0.78)
73	INC	359 (53.19)	BJP	294 (43.56)	65 (9.63)	IND (SKG)	5 (0.74)	17 (2.52)
74	INC	307 (53.67)	BJP	238 (41.61)	69 (12.06)	IND (SKG)	6 (1.05)	21 (3.67)
75	INC	538 (67.93)	BJP	241 (30.43)	297 (37.5)	AIMEP	4 (0.51)	9 (1.14)
76	INC	442 (63.97)	BJP	235 (34.01)	207 (29.96)	IND (SKG)	2 (0.29)	12 (1.74)
77	INC	291 (50.09)	BJP	284 (48.88)	7 (1.21)	AIMEP	4 (0.69)	2 (0.34)
78	INC	400 (61.73)	BJP	234 (36.11)	166 (25.62)	IND (SKG)	1 (0.15)	13 (2.01)
79	INC	409 (63.51)	BJP	194 (30.12)	215 (33.39)	IND (SKG)	8 (1.24)	33 (5.12)
80	INC	329 (83.5)	BJP	63 (15.99)	266 (67.51)	AIMEP	1 (0.25)	1 (0.25)
81	INC	516 (70.59)	BJP	203 (27.77)	313 (42.82)	JANSAMAP	4 (0.55)	8 (1.09)
82	INC	372 (56.28)	BJP	253 (38.28)	119 (18)	AIMEP	5 (0.76)	31 (4.69)
83	INC	288 (72.73)	BJP	105 (26.52)	183 (46.21)	AIMEP	1 (0.25)	2 (0.51)
84	INC	397 (74.48)	BJP	128 (24.02)	269 (50.46)	AIMEP	6 (1.13)	2 (0.38)
85	INC	586 (65.62)	BJP	271 (30.35)	315 (35.27)	IND (SKG)	5 (0.56)	31 (3.47)
86	BJP	403 (58.66)	INC	271 (39.45)	132 (19.21)	IND (SKG)	4 (0.58)	9 (1.31)
87	INC	404 (58.05)	BJP	271 (38.94)	133 (19.11)	IND (SKG)	8 (1.15)	13 (1.87)
88	INC	332 (62.64)	BJP	178 (33.58)	154 (29.06)	IND (SKG)	4 (0.75)	16 (3.02)
89	INC	395 (72.21)	BJP	142 (25.96)	253 (46.25)	IND (SKG)	2 (0.37)	8 (1.46)
90	INC	375 (48.7)	BJP	350 (45.45)	25 (3.25)	IND (SKG)	8 (1.04)	37 (4.81)
91	INC	397 (62.52)	BJP	218 (34.33)	179 (28.19)	IND (SKG)	4 (0.63)	16 (2.52)
92	INC	378 (56)	BJP	290 (42.96)	88 (13.04)	IND (SKG)	1 (0.15)	6 (0.89)
93	BJP	351 (50.8)	INC	314 (45.44)	37 (5.36)	IND (SKG)	7 (1.01)	19 (2.75)
94	BJP	349 (58.07)	INC	222 (36.94)	127 (21.13)	IND (SKG)	7 (1.16)	23 (3.83)
95	INC	398 (58.7)	BJP	268 (39.53)	130 (19.17)	IND (SKG)	2 (0.29)	10 (1.47)
96	INC	479 (75.91)	BJP	142 (22.5)	337 (53.41)	AIMEP	4 (0.63)	6 (0.95)
97	INC	442 (57.48)	BJP	316 (41.09)	126 (16.39)	IND (SKG)	3 (0.39)	8 (1.04)
98	INC	536 (62.33)	BJP	299 (34.77)	237 (27.56)	IND (SKG)	4 (0.47)	21 (2.44)
99	INC	544 (62.96)	BJP	275 (31.83)	269 (31.13)	IND (SKG)	13 (1.5)	32 (3.7)
100	INC	493 (59.4)	BJP	316 (38.07)	177 (21.33)	IND (SKG)	6 (0.72)	15 (1.81)
101	INC	626 (71.87)	BJP	235 (26.98)	391 (44.89)	IND (SKG)	3 (0.34)	7 (0.8)
102	INC	558 (69.14)	BJP	234 (29)	324 (40.14)	IND (SKG)	3 (0.37)	12 (1.49)
103	INC	529 (59.77)	BJP	335 (37.85)	194 (21.92)	IND (SSM)	3 (0.34)	18 (2.03)
104	INC	612 (66.81)	BJP	273 (29.8)	339 (37.01)	IND (SKG)	7 (0.76)	24 (2.62)
105	INC	611 (68.81)	BJP	253 (28.49)	358 (40.32)	AIMEP	4 (0.45)	20 (2.25)

Contd....

Socio-Economic Amenities - Rural

Access to Education Facilities

Particulars	Number of Village (% of Population)				
	Available	Not Available	If Not Available (Distance of Nearest Facility)		
			A	B	C
Govt. Primary School	80 (99)	2 (1)	0 (0)	1 (1)	0 (0)
Private Primary School	27 (54)	55 (46)	1 (1)	0 (0)	0 (0)
Govt. Middle School	74 (95)	8 (5)	5 (4)	3 (1)	0 (0)
Private Middle School	20 (45)	62 (55)	0 (0)	0 (0)	0 (0)
Govt. Secondary School	31 (58)	51 (42)	22 (14)	20 (18)	3 (2)
Private Secondary School	9 (17)	73 (83)	1 (1)	1 (1)	0 (0)
Govt. Senior Secondary School	4 (8)	78 (92)	4 (3)	11 (14)	8 (13)
Private Senior Secondary School	3 (13)	79 (87)	8 (5)	24 (24)	20 (20)
Govt. Arts and Science Degree College	1 (2)	81 (98)	2 (0)	12 (14)	29 (29)
Private Arts and Science Degree College	3 (12)	79 (88)	2 (2)	13 (13)	20 (28)
Govt. Engineering College	0 (0)	82 (100)	0 (0)	0 (0)	0 (0)
Private Engineering College	0 (0)	82 (100)	0 (0)	5 (5)	77 (95)
Govt. Medicine College	0 (0)	82 (100)	0 (0)	0 (0)	0 (0)
Private Medicine College	0 (0)	82 (100)	15 (25)	7 (7)	60 (68)
Govt. Management Institute	0 (0)	82 (100)	0 (0)	0 (0)	0 (0)
Private Management Institute	1 (5)	81 (95)	0 (0)	5 (5)	76 (90)
Govt. Polytechnic	0 (0)	82 (100)	0 (0)	0 (0)	22 (28)
Private Polytechnic	0 (0)	82 (100)	0 (0)	6 (7)	54 (65)
Govt. Vocational Training School/ITI	0 (0)	82 (100)	2 (2)	4 (3)	22 (22)
Private Vocational Training School/ITI	0 (0)	82 (100)	1 (1)	9 (12)	44 (60)
Govt. Non Formal Training Centre	0 (0)	82 (100)	0 (0)	5 (5)	47 (62)
Private Non Formal Training Centre	0 (0)	82 (100)	0 (0)	3 (4)	27 (29)
Govt. School For Disabled	0 (0)	82 (100)	0 (0)	6 (6)	66 (80)
Private School For Disabled	0 (0)	82 (100)	0 (0)	0 (0)	10 (14)
Government Others	10 (34)	72 (66)	0 (0)	5 (5)	54 (47)
Private Others	0 (0)	82 (100)	0 (0)	0 (0)	13 (14)

Note : Distance A : Less than 5 km; B : Between 5-10 km; C : 10+ km.; Source : Data Analysis is based on 2011 Census.

DISCLAIMER

The Terms of Use and Disclaimer of Datanet India Private Limited (hereinafter referred to as "Datanet") for use of this analysis report of **Babaleshwar Assembly Constituency (Babaleshwar Vidhan Sabha)** :-

1. **Assembly Factbook™** is a Registered Trade Mark owned by Datanet.
2. All the maps are sketched and graphical representation only and have not been drawn to the scale and also not to represent the actual geographical area or boundary of the unit.
3. The data for the aforesaid analysis is based on authentic sources and has been culled from the various publications of Census, CSO and NSSO for district and block level data, various central and state government departments, Central & State Elections Commissions and the concerned Returning Officers' releases, Electoral Rolls, Election results and allied publications, internal assessment, surveys, estimates and analysis. Therefore, certain adjustment of data at micro level may have been done to arrive closer to the macro data.
4. Data have been provided on an "As Is" and "As AVAILABLE" basis
5. The colours shown in the maps or diagram and charts of a particular party, alliance or AC are indicative and do not represent them.
6. This publication which includes maps, sheets, graphs and data would be the property under copyright of Datanet only. The user may use these for its internal study, analysis and research purposes. It's public display, re-selling or any commercial uses by the user are not allowed.
7. Datanet has taken due care and caution in compilation and processing of data and allied information, but does not guarantee the accuracy, adequacy or completeness of any information/analysis and will be not responsible for any errors or omissions or for the results obtained from the use of such information/analysis.
8. All the contents for the publication have been culled from various authentic sources and Datanet reasonably believes such sources to be reliable, but does not make any representations, express or implied as to the accuracy or fitness of use of such information. The information or contents of the information/analysis do not constitute advice and should not be relied upon in making (or refraining from making) any decision. Any reliance placed upon the information provided by Datanet is the sole responsibility and strictly at the user's risk.
9. In no event will Datanet be liable for any damages (including, without limitation, damages for loss of business projects, or loss of profits) arising in contract, tort or otherwise from the use of or inability to use any of its contents, or from any action taken (or refrained from being taken) as a result of using the analysis or any of its contents. Datanet its directors, owners, editors, officials, employees, distributor and agents or any associate will not be liable for any errors in the information contained or any consequences arising from the use of the contents of the provided information/analysis.
10. If any provision of these terms and conditions is held invalid or illegal or unenforceable for any reason by any court of competent jurisdiction, such provision shall be severed and the remainder of provisions of the terms and conditions shall continue in full force and effect as if the Term of Use had been executed with the invalid, illegal or unenforceable provision eliminated.
11. If there are any discrepancies in the information provided, please bring it to attention of Datanet for suitable rectification measures.

**Buy Online This Complete Book At
Datanet India eBooks Store**

www.indiastatpublications.com

or go directly at

**[http://www.indiastatpublications.com/
Assembly_factbook/Karnataka/Bijapur/ Babaleshwar](http://www.indiastatpublications.com/Assembly_factbook/Karnataka/Bijapur/Babaleshwar)**

 **indiastat**elections

ISBN : 978-93-87082-82-3



9 789387 082823