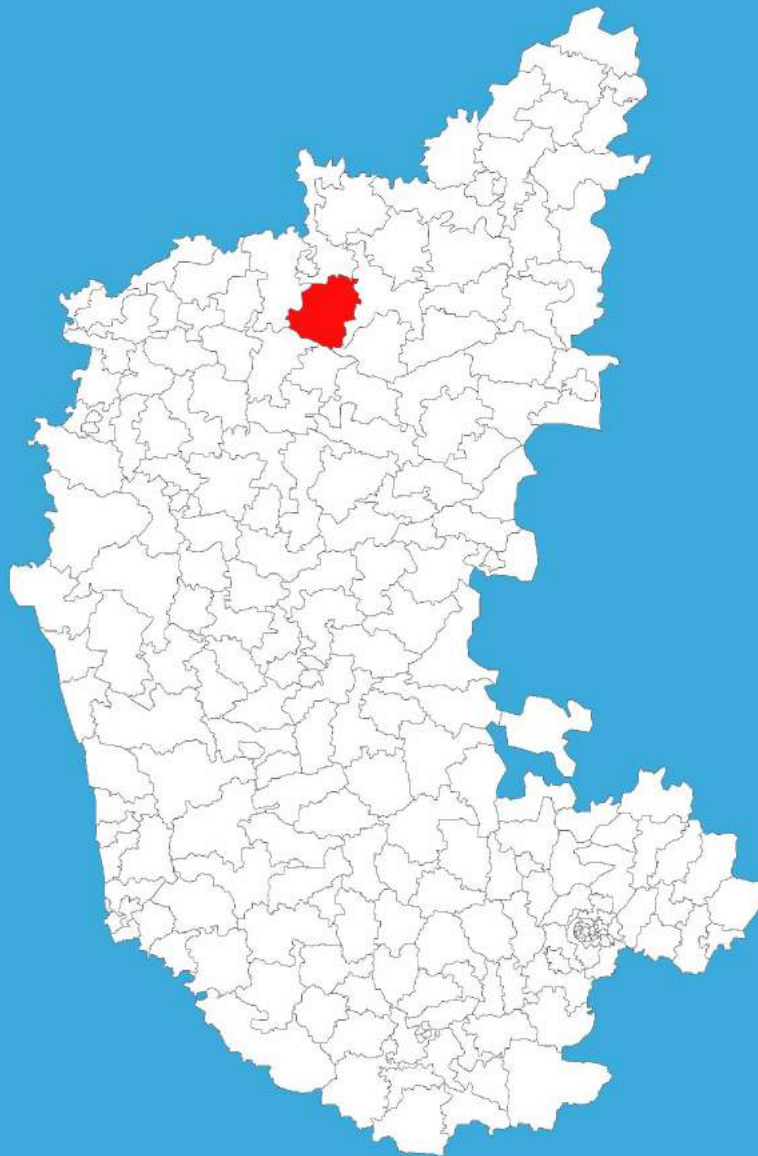




Karnataka

Assembly Factbook™

Basavana Bagevadi Assembly Constituency



Key Electoral Data of Basavana Bagevadi
Assembly Constituency (Vidhan Sabha)

Karnataka

Assembly Factbook™

Basavana Bagevadi Assembly Constituency



Basavana Bagevadi Vidhan Sabha

Editor & Director

Dr. R.K. Thukral

Research Editor

Dr. Shafeeq Rahman

**Compiled, Researched and Published by
Datanet India Pvt. Ltd.**

D-100, 1st Floor,

Okhla Industrial Area, Phase-I,
New Delhi- 110020.

Ph.: 91-11- 43580781-84

Email : support@indiastatpublications.com

Website : www.indiastatelections.com

Online Book Store :

www.indiastatpublications.com

Report No. : AFB/KA-028-0123

ISBN : 978-93-87082-91-5

First Edition : January, 2018

Sixth Updated Edition : January, 2023

Price : Rs. 11500/-

US\$ 310/-

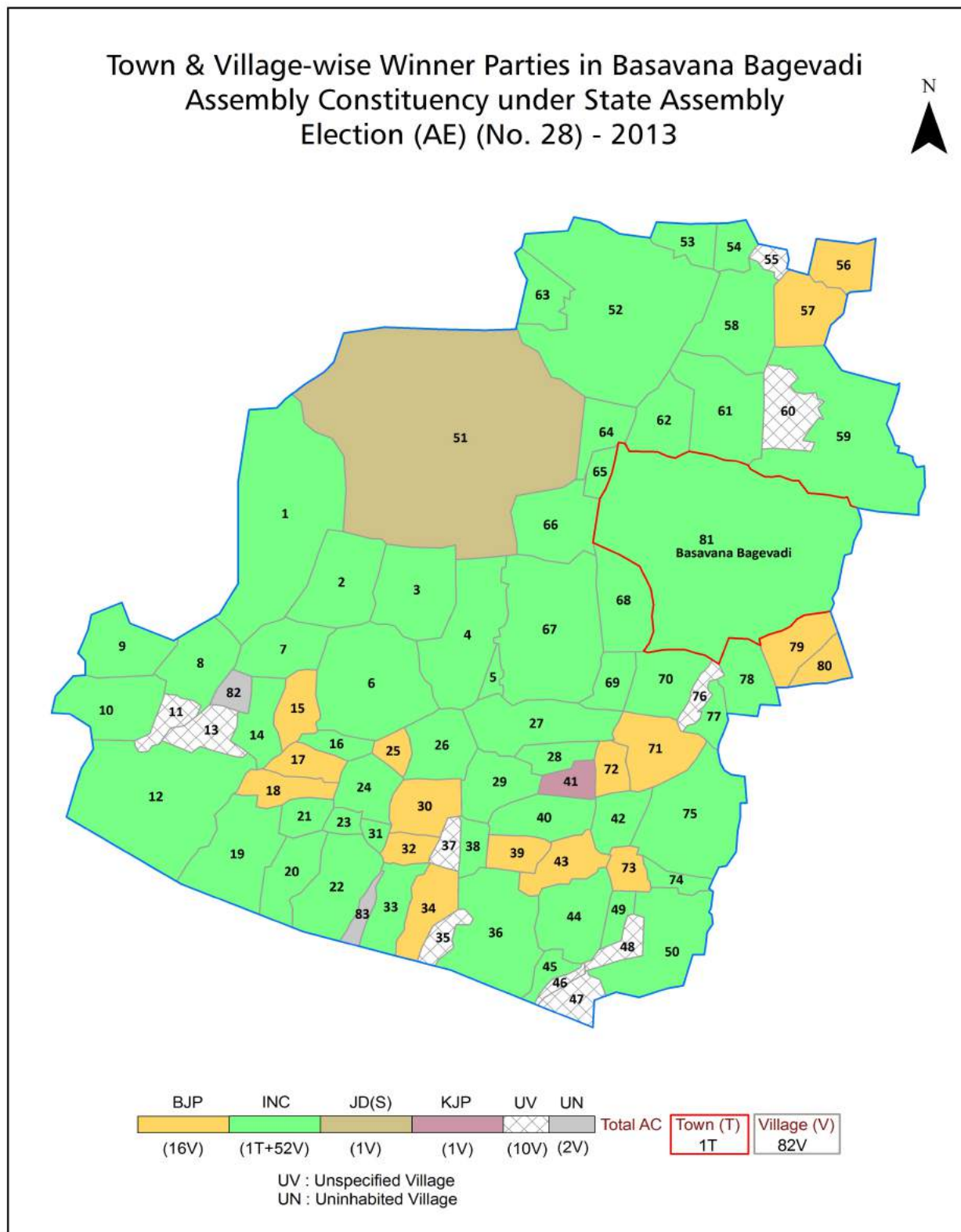
© **Datanet India Pvt. Ltd.**

All rights reserved. No part of this book may be reproduced, stored in a retrieval system or transmitted in any form or by any means, mechanical photocopying, photographing, scanning, recording or otherwise without the prior written permission of the publisher. Please refer to Disclaimer at page no. 179 for the use of this publication.

Printed in India

No.	Particulars	Page No.
	Introduction	
1	Assembly Constituency - (Vidhan Sabha) at a Glance Features of Assembly as per Delimitation Commission of India (2008)	1-2
	Location and Political Maps	
2	Location Map Boundaries of Assembly Constituency - (Vidhan Sabha) in District Boundaries of Assembly Constituency under Parliamentary Constituency - (Lok Sabha) Town & Village-wise Winner Parties- 2019, 2018, 2014, 2013 and 2009	3-10
	Administrative Setup (2011)	
3	District Sub-district Towns Villages Inhabited Villages Uninhabited Villages Village Panchayat Intermediate Panchayat	11-15
	Demographics (2011)	
4	Population Households Rural/Urban Population Towns and Villages by Population Size Sex Ratio (Total & 0-6 Years) Religious Population Social Population Literacy Rate	16-17
	Electoral Features	
5	Important Dates of Last Elections Held Electors by Gender Service Electors Voters Voters Turnout Polling Stations & Average Number of Electors per Polling Station Electors by Age Group Present Elected Representatives	18-23
	Historical Summary Election Results	
6	Vote Share of Major Parties Winning Margin (Number & Percentage) Polarity of Parties Summary Result of Assembly Segment of Parliamentary Elections 2019, 2014, 2009, 2004, 1999 Summary Result of Assembly Elections 2018, 2013, 2008, 2004, 1999, 1994, 1989, 1985, 1983, 1978, 1972, 1967, 1962 and 1957	24-46
	Polling Station Level Election Results	
7	Name and Number of Polling Station 2019, 2018, 2014, 2013 and 2009 Polling Station-wise Electors, Voters & Voters Turnout 2019, 2018, 2014, 2013 and 2009 Polling Station wise Elections Results 2019, 2018, 2014, 2013 and 2009	47-159
	Share of Assembly Constituency	
8	Share of Assembly Constituency - (Vidhan Sabha) in State, District and Parliamentary Constituency - (Lok Sabha)	160
	Socio-Economic Amenities (2011)	
9	Access to Administrative Units Agricultural, Manufacturing and Industrial Commodities Demographic Indicators Education Health & Manpower Drinking Water Supply Sanitation Entertainment and Recreations Infrastructure Power Food Allocation Distribution and Marketing of Agriculture Commodities Infrastructure Transport and Road Infrastructure Communication Banking and Financial Services Land Use Irrigation Source	162-176
10	Abbreviation & Sources	177-178
11	Disclaimer	179

Location & Political Map



Administrative Setup

List of Village Panchayat & Intermediate Panchayat (Block) Name - 2011

Village Name	Village Panchayat Name	Intermediate Panchayat Name
Abbihal	Wandal	Basavana Bagevadi
Akalwadi	Arasangi	Basavana Bagevadi
Almatti	Almatti	Basavana Bagevadi
Angadageri	Beeraladinni	Basavana Bagevadi
Araladinni	Almatti	Basavana Bagevadi
Arasangi	Arasangi	Basavana Bagevadi
Asangi (B.K.)	Malaghan	Basavana Bagevadi
Asangi (K.D.)	Malaghan	Basavana Bagevadi
Baluti . R.C	Hanamapur	Basavana Bagevadi
Basaveshwar Nagar	Ukkali	Basavana Bagevadi
Beeraladinni	Beeraladinni	Basavana Bagevadi
Benal R.C	Almatti	Basavana Bagevadi
Bhaganagar	Telgi	Basavana Bagevadi
Bisanal	Markabbinahalli	Basavana Bagevadi
Bommanahalli	Markabbinahalli	Basavana Bagevadi
Budni	Beeraladinni	Basavana Bagevadi
Cheeraldinni	Telgi	Basavana Bagevadi
Chimmalgi R.C	Chimmalgi R.C	Basavana Bagevadi
Deginal	Masabinal	Basavana Bagevadi
Devalapur	Almatti	Basavana Bagevadi
Donur	Donur	Basavana Bagevadi
Gani R.C	Chimmalgi R.C	Basavana Bagevadi
Garasangi (B.K.)	Ronihal	Basavana Bagevadi
Garasangi (K.D.)	Ronihal	Basavana Bagevadi
Golasangi	Golasangi	Basavana Bagevadi
Gonal R.C.	Wandal	Basavana Bagevadi
Gudadinni	Wandal	Basavana Bagevadi
Halerolli.R.C.	Arasangi	Basavana Bagevadi
Hallada Gennur	Ronihal	Basavana Bagevadi

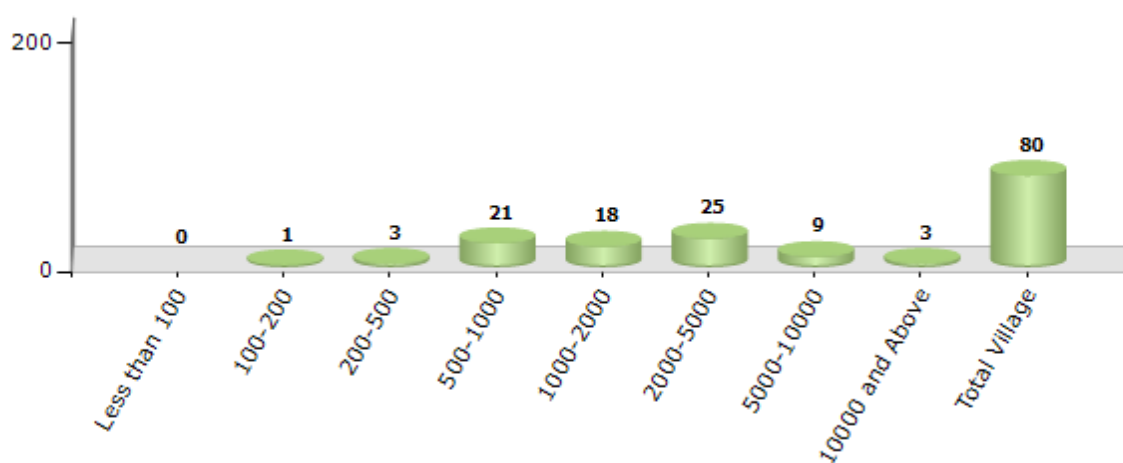
Contd....

Demographic

Number of Villages by Population Size - 2011

Less than 100	100-200	200-500	500-1000	1000-2000	2000-5000	5000-10000	10000 and Above	Total Village
0	1	3	21	18	25	9	3	80

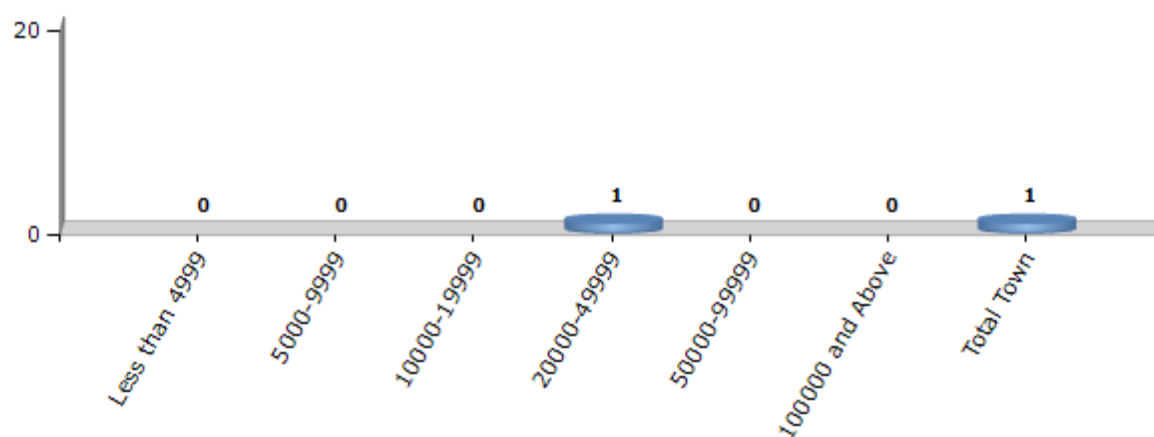
Number of Villages by Population Size - 2011



Number of Towns by Population Size - 2011

Less than 4999	5000-9999	10000-19999	20000-49999	50000-99999	100000 and Above	Total Town
0	0	0	1	0	0	1

Number of Towns by Population Size - 2011

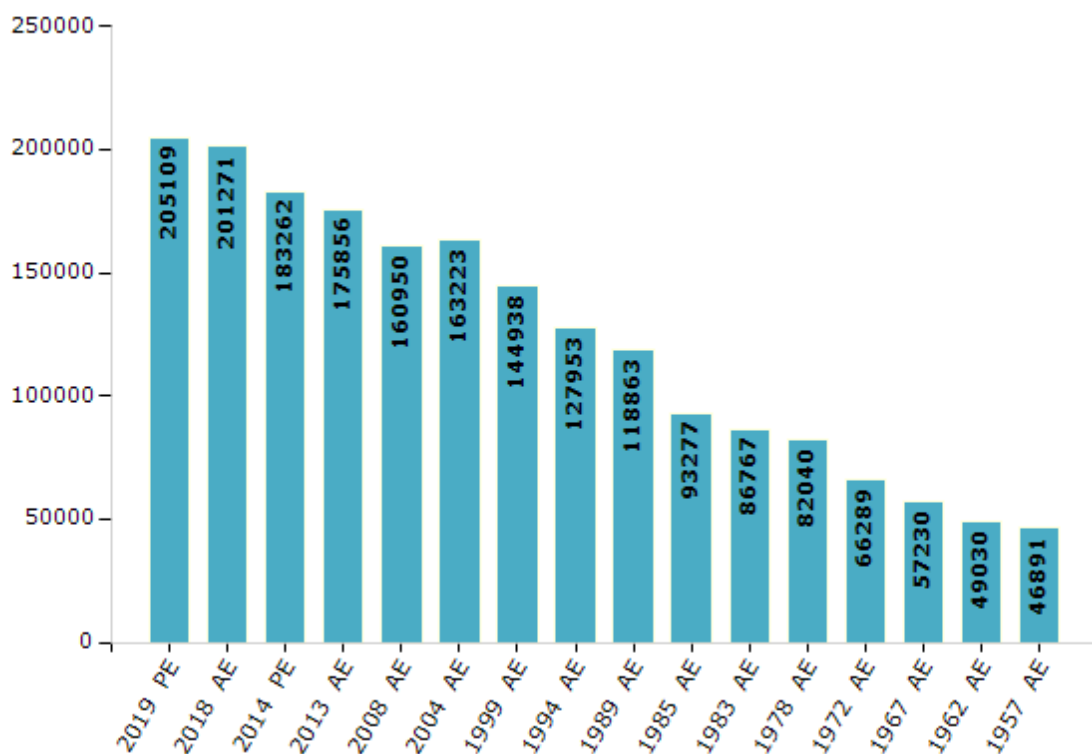


Electoral Features

Electors by Male & Female

Year	Male	Female	Others	Total	Year	Male	Female	Others	Total
2019 PE	105275	99816	18	205109	1994 AE	64294	63659	-	127953
2018 AE	103856	97397	18	201271	1989 AE	59158	59705	-	118863
2014 PE	95471	87778	13	183262	1985 AE	45858	47419	-	93277
2013 AE	92090	83756	10	175856	1983 AE	42900	43867	-	86767
2009 PE	-	-	-	-	1978 AE	40789	41251	-	82040
2008 AE	82965	77985	-	160950	1972 AE	33104	33185	-	66289
2004 PE	-	-	-	-	1967 AE	-	-	-	57230
2004 AE	82875	80348	-	163223	1962 AE	-	-	-	49030
1999 PE	-	-	-	-	1957 AE	-	-	-	46891
1999 AE	74048	70890	-	144938					

Number of Electors

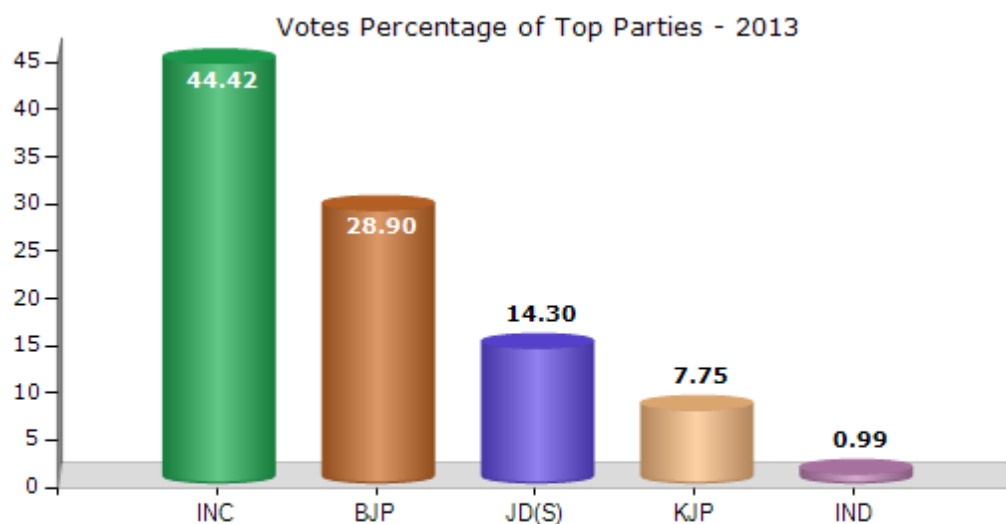


Note : AE : Assembly Election, PE : Assembly Segment of Parliamentary Election

Historical Summary Election Results

Summary Result of Assembly Election - 2013

Candidate Name	Party	Votes	Votes %
Shivanand S Patil	INC	56329	44.42
Bellubbi Sangappa Kallappa	BJP	36653	28.9
Somanagouda (Appugouda) B. Patil	JD(S)	18136	14.3
Desai Sangraj Annasaheb	KJP	9834	7.75
Siddappa B.Ganji	IND	1259	0.99
Katti Mariyappa Chandramappa	BSP	1079	0.85
Gopal Shivappa Dhanashetty	BSRCP	1035	0.82
Nazir Dundasi	WPOI	574	0.45
Laximbai Shivappa G Patil	IND	540	0.43
Veeranagouda Mallappa Parannavar	IND	513	0.4
Gurusiddayya M Sarur	IND	337	0.27
Ashok Lamani	IND	277	0.22
Iranna Chanabasappa Nidagundi	IND	253	0.2



Polling Station Level Election Results

Number and Name of Polling Stations (PS) (2018)

Number of Polling Stations	Name of Polling Stations	Number of Polling Stations	Name of Polling Stations
1	Kannada Boys School, Neginal	22	Urdu Boys School, Right Side, Managuli
2	Kannada Boys School, Left Side, Yambhatanal	23	High School, East Side Room No. 1 Managuli
3	Kannada Boys School, Right Side, Yambhatanal	24	High School, East Side Room No. 2 Managuli
4	Kannada Girls School, Right Side Room No. 1 Ukkali	25	High School, West Wing, Room No. 1 Managuli
5	Kannada Girls School, Right Side, Room No. 3 Ukkali	26	High School, West Wing, Room No. 2 Managuli
6	Kannada Boys School, Left Side, Ukkali	27	Govt. Kannada Girls Primary School, RCC Building, West Wing, Room No. 1 Managuli
7	Kannada Boys School, Left Wing, Right Side Ukkali	28	Govt. Primary Girls School, RCC Building, West Wing Room No. 2 Managuli
8	Kannada Boys School, South Wing, Ukkali	29	Govt. Kannada Girls School, North Side Building, (West Wing) Room No. 1, Managuli
9	Kannada Boys School, South Wing, Room No. 4 Ukkali	30	Govt. Kannada Girls School, North Wing Building (West Wing) Room No. 2. Managuli
10	New English High School, Left Side, Room No. 2 Ukkali	31	Govt. Boys School, R.C.C. Building Room No. 3, Managuli
11	New English High School, Left Side, Room No. 3 Ukkali	32	Govt. Primary Kannada Boys School, R.C.C. Building, Managuli
12	New English High School, Middle Wing, Ukkali	33	Kannada Boys School, Islampur Tanda No. 1 Managuli
13	Kannada Boys School, Ukkali Tanda Basaveshwar Nagar	34	Kannada Girls School, (Old) Right Side, Ingaleshwar
14	Kannada Boys School, Bommanahalli	35	Kannada Girls School, (Old) Left Side, Ingaleshwar
15	Kannada Boys School, Right Wing Room No. 1 Donur	36	Kannada Girls School, (Old) Right Side, Room No. 1 Ingaleshwar
16	Kannada Boys School, Right Wing, Room No. 3 Donur	37	Kannada Girls School, (Old) Right Side, Ingaleshwar
17	Kannada Boys School, Left Wing, Room No. 1 Donur	38	Higher Primary Kannada Boys School, (Old) Left Side, Ingaleshwar
18	Kannada Boys School, Right Wing, Room No. 4 Donur	39	Kannada Boys School, Ballavur Majare Ingaleshwar
19	Kannada Boys School, New Building Room No. 1, Bisanal	40	Higher Primary Kannada Boys School, (New) Right Side, Ingaleshwar
20	Kannada Boys School, New Building Room No. 3 Bisanal	41	Govt. Kannada Primary School, Tanda No. 1 (Krishnapur Tanda) Ingaleshwar
21	Urdu Boys School, Managuli	42	Kannada Boys School, Aralichandi (Majare)

Contd....

Polling Station Level Election Results

Polling Station-wise Votes Secured by Overall Top Five Parties in Basavana Bagevadi Assembly in Assembly Election (AE) under Bijapur Parliamentary Constituency in Karnataka (2018)

Number of Polling Station	Winner - Shivanand Patil (INC)	Runner-up - Somanagouda (Appugouda) B Patil (Managuli) (JD(S))	3rd - Sangaraj Desai (BJP)	4th - Yallappa Basappa Gunda karajagi (IND)	5th - Laximbai W/O Shivanand G Patil (IND)	NOTA	Other	Total Votes Secured
36	217	134	119	8	3	9	6	496
37	240	171	123	15	3	5	4	561
38	459	148	45	5	4	4	9	674
39	235	56	26	7	2	4	1	331
40	132	92	103	6	1	6	5	345
41	138	79	133	2	2	4	4	362
42	329	361	67	17	6	4	6	790
43	203	212	209	12	7	8	10	661
44	310	219	68	24	4	6	9	640
45	210	238	130	10	4	3	9	604
46	96	349	35	26	3	8	8	525
47	193	326	54	15	7	1	3	599
48	195	235	97	8	3	6	7	551
49	213	306	116	24	8	6	7	680
50	240	329	136	23	14	8	24	774
51	221	425	111	18	6	6	4	791
52	377	320	223	9	5	7	6	947
53	295	230	146	6	4	7	7	695
54	202	226	92	12	10	7	6	555
55	224	185	61	13	4	4	10	501
56	192	205	22	12	2	1	3	437
57	159	276	41	16	9	4	4	509
58	162	247	30	5	1	4	4	453
59	274	411	74	22	8	6	8	803
60	326	157	52	10	5	5	5	560
61	358	178	58	3	5	2	1	605
62	254	305	312	18	7	4	10	910
63	132	258	126	14	3	15	4	552
64	185	318	109	23	4	2	10	651
65	135	371	113	20	14	5	8	666
66	141	386	160	13	5	2	6	713
67	332	352	74	33	10	8	3	812
68	217	205	150	6	2	10	1	591
69	190	389	216	14	4	5	6	824
70	108	194	154	5	1	3	3	468

Contd....

Polling Station Level Election Results

Winner, Runner-up and 3rd Party Position & Winning Margin According to Polling Stations in Basavana Bagevadi Assembly in Assembly Election (AE) under Bijapur Parliamentary Constituency in Karnataka (2018)

Polling Station Number	Winner Party	Winner Votes (%)	Runner-up Party	Runner-up Votes (%)	Winning Margin Votes (%)	Third Party	Third Party Votes (%)	Other Votes (%)
71	JD(S)	306 (61.69)	BJP	98 (19.76)	208 (41.93)	INC	79 (15.93)	13 (2.62)
72	JD(S)	277 (46.24)	INC	199 (33.22)	78 (13.02)	BJP	96 (16.03)	27 (4.51)
73	JD(S)	314 (46.45)	INC	226 (33.43)	88 (13.02)	BJP	81 (11.98)	55 (8.14)
74	JD(S)	264 (48.53)	INC	137 (25.18)	127 (23.35)	BJP	100 (18.38)	43 (7.9)
75	JD(S)	159 (44.66)	INC	87 (24.44)	72 (20.22)	BJP	75 (21.07)	35 (9.83)
76	INC	387 (48.01)	JD(S)	295 (36.6)	92 (11.41)	BJP	79 (9.8)	45 (5.58)
77	INC	460 (60.45)	JD(S)	219 (28.78)	241 (31.67)	BJP	57 (7.49)	25 (3.29)
78	INC	234 (32.28)	BJP	214 (29.52)	20 (2.76)	JD(S)	213 (29.38)	64 (8.83)
79	INC	183 (39.19)	JD(S)	174 (37.26)	9 (1.93)	BJP	85 (18.2)	25 (5.35)
80	JD(S)	171 (37.01)	INC	170 (36.8)	1 (0.21)	BJP	67 (14.5)	54 (11.69)
81	INC	303 (38.75)	JD(S)	281 (35.93)	22 (2.82)	BJP	156 (19.95)	42 (5.37)
82	JD(S)	332 (38.92)	INC	294 (34.47)	38 (4.45)	BJP	137 (16.06)	90 (10.55)
83	JD(S)	346 (46.76)	INC	224 (30.27)	122 (16.49)	BJP	92 (12.43)	78 (10.54)
84	INC	455 (49.19)	JD(S)	381 (41.19)	74 (8)	BJP	50 (5.41)	39 (4.22)
85	INC	370 (44.9)	JD(S)	275 (33.37)	95 (11.53)	BJP	137 (16.63)	42 (5.1)
86	JD(S)	502 (61.98)	INC	229 (28.27)	273 (33.71)	BJP	49 (6.05)	30 (3.7)
87	JD(S)	392 (48.94)	INC	307 (38.33)	85 (10.61)	BJP	56 (6.99)	46 (5.74)
88	JD(S)	442 (51.64)	INC	288 (33.64)	154 (18)	BJP	56 (6.54)	70 (8.18)
89	JD(S)	349 (51.86)	INC	231 (34.32)	118 (17.54)	BJP	49 (7.28)	44 (6.54)
90	JD(S)	294 (53.26)	INC	175 (31.7)	119 (21.56)	BJP	28 (5.07)	55 (9.96)
91	JD(S)	346 (60.81)	INC	180 (31.63)	166 (29.18)	IND (YBG)	15 (2.64)	28 (4.92)
92	INC	381 (47.33)	JD(S)	333 (41.37)	48 (5.96)	IND (YBG)	25 (3.11)	66 (8.2)
93	JD(S)	388 (55.27)	INC	140 (19.94)	248 (35.33)	BJP	125 (17.81)	49 (6.98)
94	JD(S)	315 (54.97)	BJP	115 (20.07)	200 (34.9)	INC	113 (19.72)	30 (5.24)
95	JD(S)	176 (34.24)	INC	166 (32.3)	10 (1.94)	BJP	124 (24.12)	48 (9.34)
96	JD(S)	364 (52.37)	INC	216 (31.08)	148 (21.29)	BJP	74 (10.65)	41 (5.9)
97	JD(S)	380 (61.59)	INC	154 (24.96)	226 (36.63)	BJP	44 (7.13)	39 (6.32)
98	JD(S)	280 (50.54)	INC	197 (35.56)	83 (14.98)	BJP	43 (7.76)	34 (6.14)
99	JD(S)	304 (52.5)	INC	194 (33.51)	110 (18.99)	BJP	43 (7.43)	38 (6.56)
100	JD(S)	336 (50.76)	INC	196 (29.61)	140 (21.15)	BJP	87 (13.14)	43 (6.5)
101	JD(S)	323 (49.69)	INC	210 (32.31)	113 (17.38)	BJP	66 (10.15)	51 (7.85)
102	JD(S)	270 (44.33)	INC	228 (37.44)	42 (6.89)	BJP	68 (11.17)	43 (7.06)
103	JD(S)	284 (57.03)	INC	112 (22.49)	172 (34.54)	BJP	63 (12.65)	39 (7.83)
104	JD(S)	408 (55.43)	INC	194 (26.36)	214 (29.07)	BJP	81 (11.01)	53 (7.2)
105	INC	429 (50)	JD(S)	281 (32.75)	148 (17.25)	BJP	84 (9.79)	64 (7.46)

Contd....

Socio-Economic Amenities - Rural

Access to Education Facilities

Particulars	Number of Village (% of Population)				
	Available	Not Available	If Not Available (Distance of Nearest Facility)		
			A	B	C
Govt. Primary School	75 (98)	5 (2)	1 (1)	0 (0)	0 (0)
Private Primary School	13 (46)	67 (54)	3 (1)	1 (1)	0 (0)
Govt. Middle School	68 (96)	12 (4)	3 (2)	3 (0)	0 (0)
Private Middle School	8 (36)	72 (64)	4 (1)	2 (1)	0 (0)
Govt. Secondary School	28 (70)	52 (30)	28 (14)	17 (12)	3 (2)
Private Secondary School	4 (21)	76 (79)	3 (1)	0 (0)	0 (0)
Govt. Senior Secondary School	4 (8)	76 (92)	11 (7)	16 (14)	5 (9)
Private Senior Secondary School	9 (38)	71 (62)	9 (5)	19 (15)	7 (5)
Govt. Arts and Science Degree College	1 (3)	79 (97)	2 (2)	2 (2)	3 (1)
Private Arts and Science Degree College	1 (7)	79 (93)	5 (3)	17 (30)	49 (53)
Govt. Engineering College	0 (0)	80 (100)	0 (0)	0 (0)	4 (12)
Private Engineering College	0 (0)	80 (100)	0 (0)	0 (0)	76 (88)
Govt. Medicine College	0 (0)	80 (100)	0 (0)	2 (4)	2 (7)
Private Medicine College	0 (0)	80 (100)	9 (19)	15 (9)	52 (60)
Govt. Management Institute	0 (0)	80 (100)	0 (0)	0 (0)	0 (0)
Private Management Institute	0 (0)	80 (100)	1 (0)	0 (0)	74 (97)
Govt. Polytechnic	0 (0)	80 (100)	2 (3)	8 (12)	38 (38)
Private Polytechnic	0 (0)	80 (100)	0 (0)	2 (8)	30 (40)
Govt. Vocational Training School/ITI	0 (0)	80 (100)	1 (0)	1 (0)	2 (0)
Private Vocational Training School/ITI	8 (34)	72 (66)	10 (7)	26 (27)	32 (30)
Govt. Non Formal Training Centre	1 (4)	79 (96)	0 (0)	1 (1)	1 (2)
Private Non Formal Training Centre	0 (0)	80 (100)	6 (4)	12 (24)	59 (66)
Govt. School For Disabled	0 (0)	80 (100)	1 (1)	1 (0)	14 (14)
Private School For Disabled	0 (0)	80 (100)	1 (0)	1 (2)	62 (83)
Government Others	8 (38)	72 (62)	2 (1)	2 (2)	65 (52)
Private Others	1 (4)	79 (96)	0 (0)	0 (0)	2 (3)

Note : Distance A : Less than 5 km; B : Between 5-10 km; C : 10+ km.; Source : Data Analysis is based on 2011 Census.

DISCLAIMER

The Terms of Use and Disclaimer of Datanet India Private Limited (hereinafter referred to as "Datanet") for use of this analysis report of **Basavana Bagevadi Assembly Constituency (Basavana Bagevadi Vidhan Sabha) :-**

1. **Assembly Factbook™** is a Registered Trade Mark owned by Datanet.
2. All the maps are sketched and graphical representation only and have not been drawn to the scale and also not to represent the actual geographical area or boundary of the unit.
3. The data for the aforesaid analysis is based on authentic sources and has been culled from the various publications of Census, CSO and NSSO for district and block level data, various central and state government departments, Central & State Elections Commissions and the concerned Returning Officers' releases, Electoral Rolls, Election results and allied publications, internal assessment, surveys, estimates and analysis. Therefore, certain adjustment of data at micro level may have been done to arrive closer to the macro data.
4. Data have been provided on an "As Is" and "As AVAILABLE" basis
5. The colours shown in the maps or diagram and charts of a particular party, alliance or AC are indicative and do not represent them.
6. This publication which includes maps, sheets, graphs and data would be the property under copyright of Datanet only. The user may use these for its internal study, analysis and research purposes. It's public display, re-selling or any commercial uses by the user are not allowed.
7. Datanet has taken due care and caution in compilation and processing of data and allied information, but does not guarantee the accuracy, adequacy or completeness of any information/analysis and will be not responsible for any errors or omissions or for the results obtained from the use of such information/analysis.
8. All the contents for the publication have been culled from various authentic sources and Datanet reasonably believes such sources to be reliable, but does not make any representations, express or implied as to the accuracy or fitness of use of such information. The information or contents of the information/analysis do not constitute advice and should not be relied upon in making (or refraining from making) any decision. Any reliance placed upon the information provided by Datanet is the sole responsibility and strictly at the user's risk.
9. In no event will Datanet be liable for any damages (including, without limitation, damages for loss of business projects, or loss of profits) arising in contract, tort or otherwise from the use of or inability to use any of its contents, or from any action taken (or refrained from being taken) as a result of using the analysis or any of its contents. Datanet its directors, owners, editors, officials, employees, distributor and agents or any associate will not be liable for any errors in the information contained or any consequences arising from the use of the contents of the provided information/analysis.
10. If any provision of these terms and conditions is held invalid or illegal or unenforceable for any reason by any court of competent jurisdiction, such provision shall be severed and the remainder of provisions of the terms and conditions shall continue in full force and effect as if the Term of Use had been executed with the invalid, illegal or unenforceable provision eliminated.
11. If there are any discrepancies in the information provided, please bring it to attention of Datanet for suitable rectification measures.

**Buy Online This Complete Book At
Datanet India eBooks Store**

www.indiastatpublications.com

or go directly at

**[http://www.indiastatpublications.com/
Assembly_factbook/Karnataka/Bijapur/ Basavana_Bagevadi](http://www.indiastatpublications.com/Assembly_factbook/Karnataka/Bijapur/Basavana_Bagevadi)**

 **indiastat**elections

ISBN : 978-93-87082-91-5



9 789387 082915