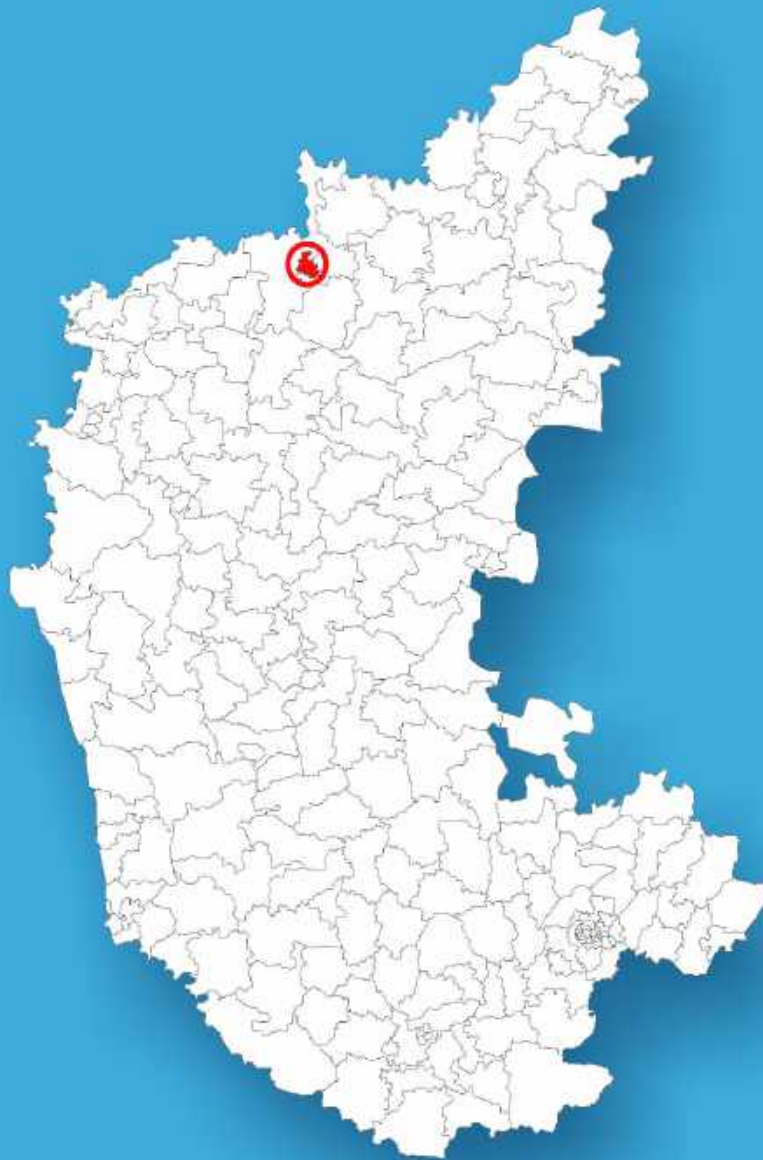




Karnataka

Assembly Factbook™

Bijapur City Assembly Constituency



Key Electoral Data of Bijapur City
Assembly Constituency (Vidhan Sabha)

Karnataka

Assembly Factbook™

Bijapur City Assembly Constituency



Bijapur City Vidhan Sabha

Editor & Director

Dr. R.K. Thukral

Research Editor

Dr. Shafeeq Rahman

**Compiled, Researched and Published by
Datanet India Pvt. Ltd.**

D-100, 1st Floor,

Okhla Industrial Area, Phase-I,

New Delhi- 110020.

Ph.: 91-11- 43580781-84

Email : support@india-stat-publications.com

Website : <http://www.india-statelections.com>

Online Book Store :

www.india-stat-publications.com

Report No. : AFB/KA-030-0125

ISBN : 978-93-5763-970-5

First Edition : January, 2018

Eighth Updated Edition : January, 2025

Price : Rs.11500/-

US\$ 310

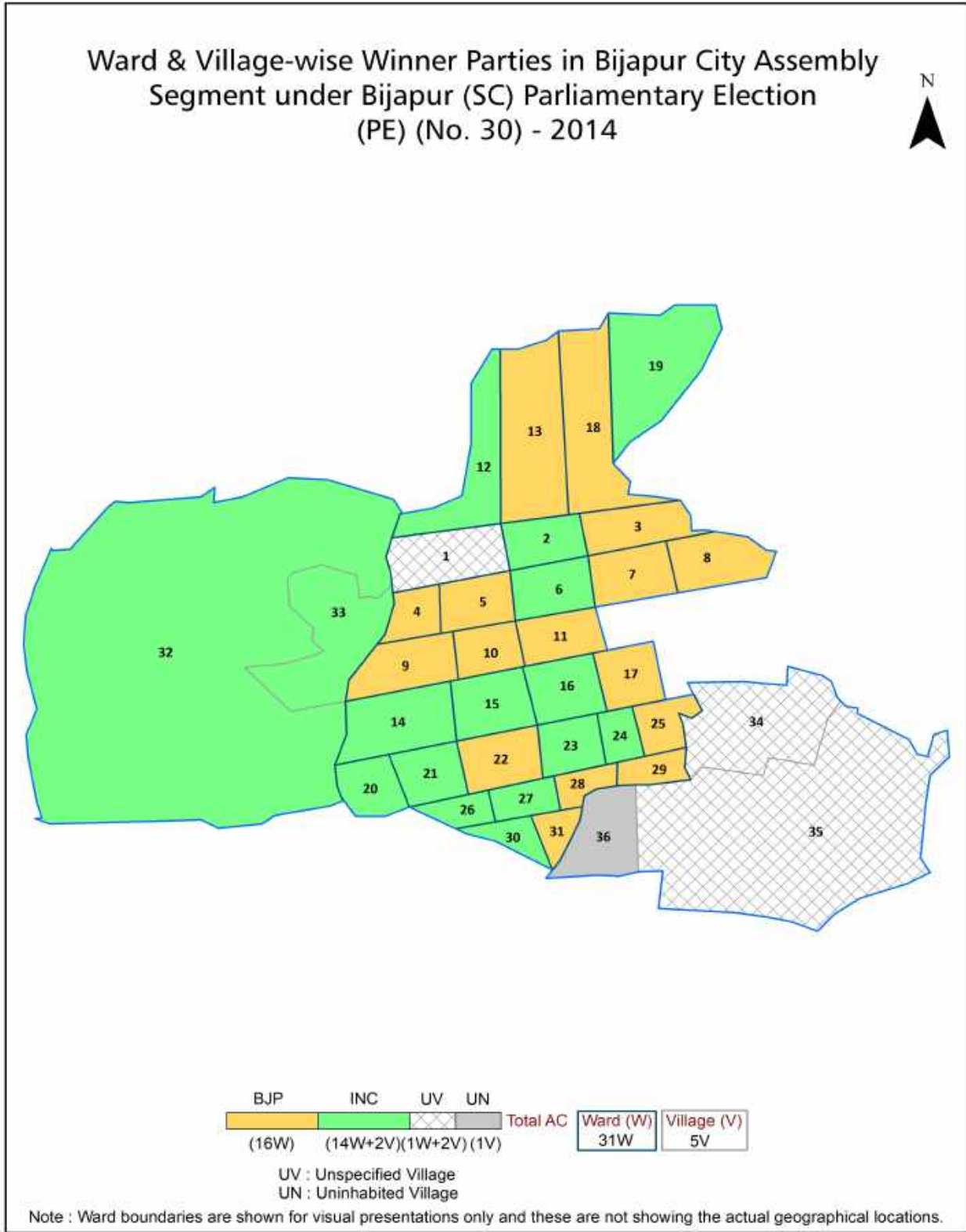
© Datanet India Pvt. Ltd.

All rights reserved. No part of this book may be reproduced, stored in a retrieval system or transmitted in any form or by any means, mechanical photocopying, photographing, scanning, recording or otherwise without the prior written permission of the publisher. Please refer to Disclaimer at page no. 189 for the use of this publication.

Printed in India

No.	Particulars	Page No.
	Introduction	
1	Assembly Constituency - (Vidhan Sabha) at a Glance Features of Assembly as per Delimitation Commission of India (2008)	1-2
	Location and Political Maps	
2	Location Map Boundaries of Assembly Constituency - (Vidhan Sabha) in District Boundaries of Assembly Constituency under Parliamentary Constituency - (Lok Sabha) Ward & Village-wise Winner Parties- 2024, 2019, 2018, 2014, 2013 and 2009	3-11
	Administrative Setup (2011)	
3	District Sub-district Towns Villages Inhabited Villages Uninhabited Villages Village Panchayat Intermediate Panchayat	12-15
	Demographics (2011)	
4	Population Households Rural/Urban Population Ward and Villages by Population Size Sex Ratio (Total & 0-6 Years) Religious Population Social Population Literacy Rate	16-18
	Electoral Features	
5	Important Dates of Last Elections Held Electors by Gender Service Electors Voters Voters Turnout Polling Stations & Average Number of Electors per Polling Station Electors by Age Group Present Elected Representatives	19-24
	Historical Summary Election Results	
6	Vote Share of Major Parties Winning Margin (Number & Percentage) Polarity of Parties Summary Result of Assembly Segment of Parliamentary Elections 2024, 2019, 2014, 2009, 2004 and 1999 Summary Result of Assembly Elections 2023, 2018, 2013, 2008, 2004, 1999, 1994, 1989, 1985, 1983, 1978, 1972, 1967, 1962 and 1957	25-48
	Polling Station Level Election Results	
7	Name and Number of Polling Station 2024, 2019, 2018, 2014, 2013 and 2009 Polling Station-wise Electors, Voters & Voters Turnout 2024, 2019, 2018, 2014, 2013 and 2009 Polling Station wise Elections Results 2024, 2019, 2018, 2014, 2013 and 2009	49-169
	Share of Assembly Constituency	
8	Share of Assembly Constituency - (Vidhan Sabha) in State, District and Parliamentary Constituency - (Lok Sabha)	170
	Socio-Economic Amenities (2011)	
9	Access to Administrative Units Agricultural, Manufacturing and Industrial Commodities Demographic Indicators Education Health & Manpower Drinking Water Supply Sanitation Entertainment and Recreations Infrastructure Power Food Allocation Distribution and Marketing of Agriculture Commodities Infrastructure Transport and Road Infrastructure Communication Banking and Financial Services Land Use Irrigation Source	172-186
10	Abbreviation & Sources	187-188
11	Disclaimer	189

Location & Political Map



Administrative Setup

List of Village Panchayat & Intermediate Panchayat (Block) Name - 2011

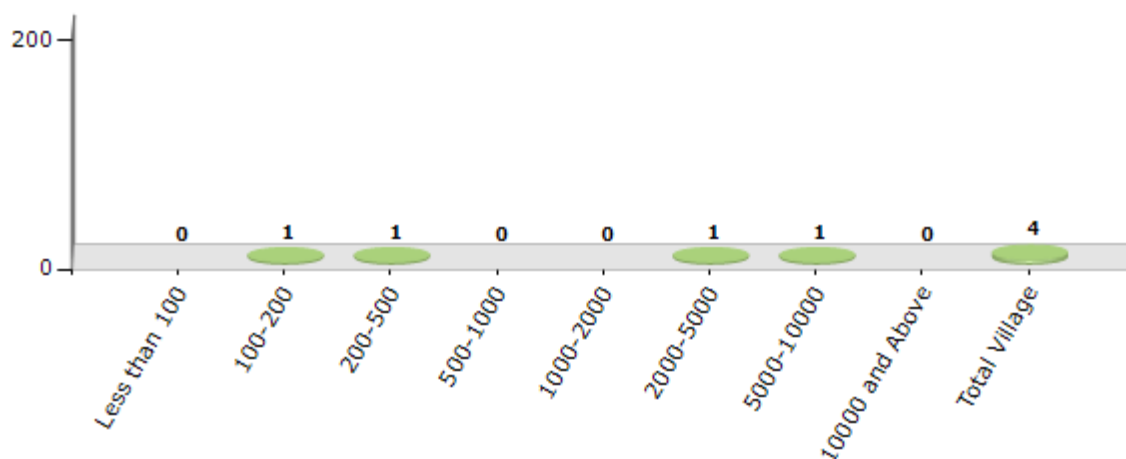
Village Name	Village Panchayat Name	Intermediate Panchayat Name
Bijapur (Rural)	-	Bijapur
Navarasapur (Part)	Toravi	Bijapur
Rambhapur	Ainapur	Bijapur
Toravi (Part)	Toravi	Bijapur

Demographic

Number of Villages by Population Size - 2011

Less than 100	100-200	200-500	500-1000	1000-2000	2000-5000	5000-10000	10000 and Above	Total Village
0	1	1	0	0	1	1	0	4

Number of Villages by Population Size - 2011

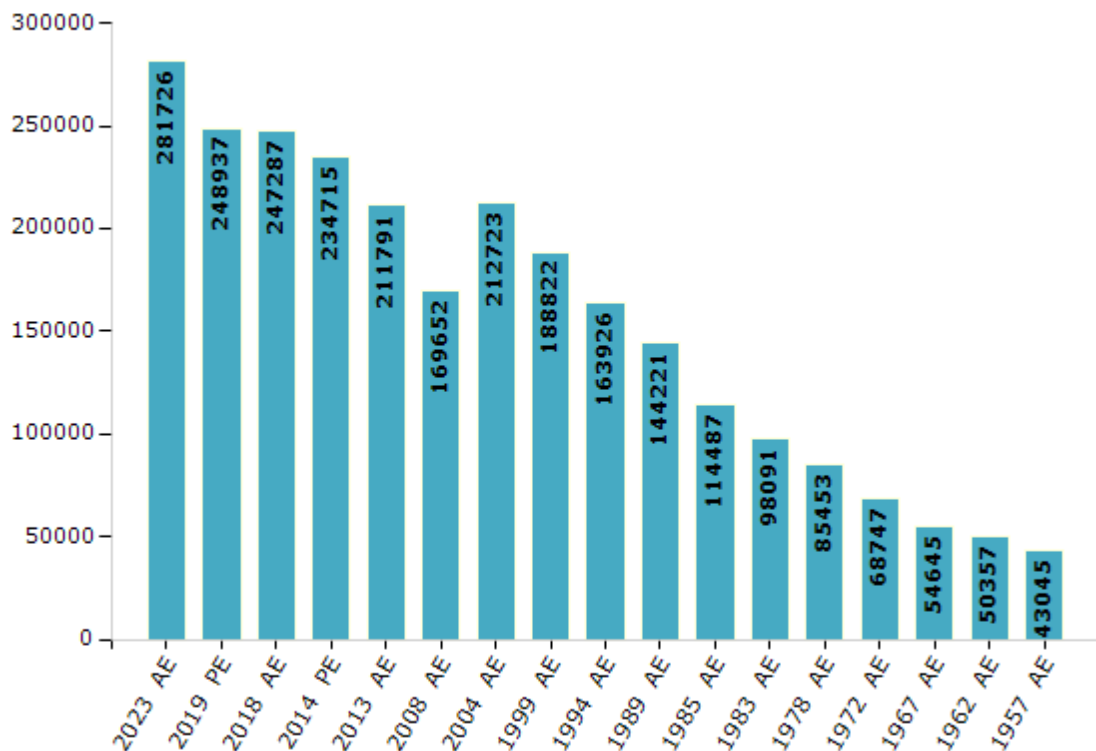


Electoral Features

Electors by Male & Female

Year	Male	Female	Others	Total	Year	Male	Female	Others	Total
2023 AE	139801	141832	93	281726	1999 AE	98580	90242	-	188822
2019 PE	125122	123713	102	248937	1994 AE	85095	78831	-	163926
2018 AE	124698	122521	68	247287	1989 AE	73829	70392	-	144221
2014 PE	120337	114333	45	234715	1985 AE	57514	56973	-	114487
2013 AE	108583	103173	35	211791	1983 AE	49882	48209	-	98091
2009 PE	-	-	-	-	1978 AE	43227	42226	-	85453
2008 AE	87341	82311	-	169652	1972 AE	34777	33970	-	68747
2004 PE	-	-	-	-	1967 AE	-	-	-	54645
2004 AE	109443	103280	-	212723	1962 AE	-	-	-	50357
1999 PE	-	-	-	-	1957 AE	-	-	-	43045

Number of Electors

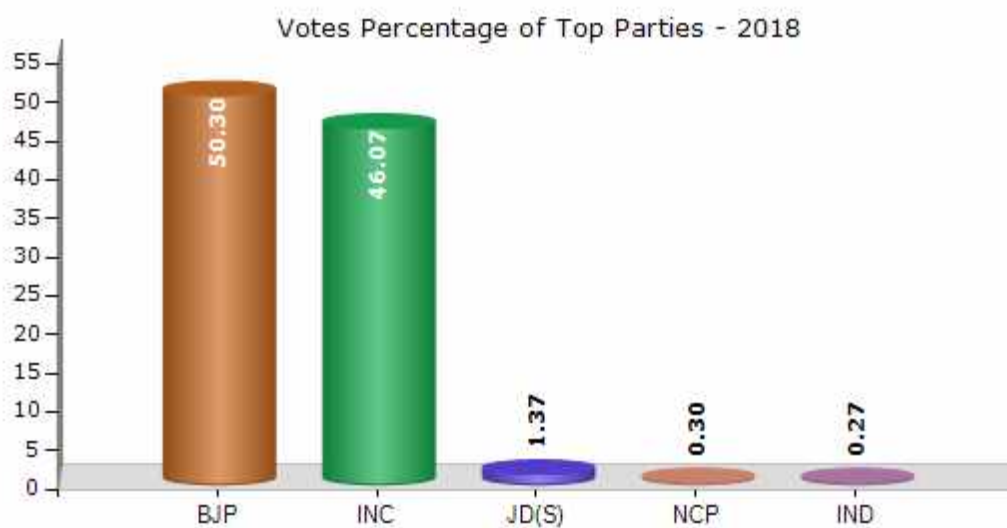


Note : AE : Assembly Election, PE : Assembly Segment of Parliamentary Election

Historical Summary Election Results

Summary Result of Assembly Election - 2018

Candidate Name	Party	Votes	Votes %
Basanagoud .R. Patil (Yatnal)	BJP	76308	50.3
Abdul Hameed Mushrif	INC	69895	46.07
Bellubbi Sangappa Kallappa	JD(S)	2083	1.37
Peerpasha Shamsuddin Gachimal	NCP	449	0.3
Dondiba Ramu Rathod	IND	409	0.27
Mahesh Mahadev Jadhav	SHS	296	0.2
Rakesh Siddaram Teli	BJC	287	0.19
Appu Kalaburgi	IND	262	0.17
Kadechur Kallappa Revansiddappa	IND	184	0.12
Irappa Basappa Kumbar	IND	131	0.09
	NOTA	1399	0.92



Polling Station Level Election Results

Number and Name of Polling Stations (PS) (2018)

Number of Polling Stations	Name of Polling Stations	Number of Polling Stations	Name of Polling Stations
1	Government Kannada School, Children'S School, No. 24 KH B Colony Room No. 3, Vijayapura	22	Government Kannada Girls Higher Secondary School, No 6, New Building, Mullassasi, Vijayapur
2	Government Kannada School, Children'S School, No. 24 KH B Colony Room No. 2, Vijayapuram	23	Government Kannada Girls Higher Primary School, No. 11, New Building, Mullassasi, Vijayapura
3	Government Kannada Male Children'S School, No. 16 Room No. 1 Adarsh ??Nagar, Vijayapur	24	Government Kannada Mathematics Model Primary School, No. 48 Mahalagayaayat Dargah Room No. 1 Vijayapuram
4	Government Kannada School, Children'S School, No. 16 Room No. 2 Ideal City, Vijayapur	25	Government Kannada Mathematics Model Primary School, No. 48 Mahalagayaayat Dargah Room No. 2 Vijayapuram
5	Government Kannada School, Children'S School, No. 16 Room No. 3 Ideal City, Vijayapur	26	Government Kannada Mathematics Model Primary School, No. 48 Mahal Bagayat Dargah Room No. 1 Vijayapur
6	The Hariyayya Anhdida Children'S School, P and T Quatrasa Mallikarjuna Nagar, Vijayapur	27	Government Kannada Girls Higher Secondary School, No. 12 Mahalagaya Nayak Dargah Room No. 2, Vijayapur
7	Government Kannada School, Children'S School, No. 45K City Room No. 1 Vijayapuri	28	Government Kannada Girls Higher Secondary School, No. 12 Mahaal Bagayat Darga Room No. 3 Vijayapur
8	Government Kannada School, Children'S School, No. 45K City Room No. 2 Vijayapuram	29	Government Kannada Girls Higher Secondary School, No. 12 Mahal Bagayat Darga Room No. 5 Vijayapur
9	Government Kannada School, Children'S School, No. 24K H. B. Colony Room No. 6, Vijayapura	30	Government Kannada School, Boys 49 SSA Building
10	Government Kannada School, Children'S School, No. 24 Room No. 7K. H. B. Colony, Vijaya	31	Government Kannada Male Children'S High School, No. 49 SSA Building. Room No. 2 Mahalagaya Nayak
11	Government Kannada School, Children'S School, Landscape Room. No. 1	32	Government Kannada Male Children'S High School, School, No. 49 SSA Building Mahalagaya Nayak Tack Room No. 3 Vijayapuram
12	Government Kannada School, Children'S School, Bhootana Room No. 2	33	Government Urdu Boys Senior Primary School, 26 SS Building Mahalabayathu Apajalapura Taku Vijaya
13	Government Kannada School, Children'S School, Room No. 3 Bhutanatha (Tanda)	34	Government Kannada Girls Higher Primary School, No. 28 Cauvery Room 1, Treasury Colony Vijayapuri
14	Government Kannada School, Boys School, Room No. 4 Bhutanala (Tanda)	35	Government Kannada Girls Higher Primary School, No. 28 Bhima Room 2 Treasury Colony Vijayapuri
15	Industrial Industrial Training Center, Vizipur	36	Government Kannada Girls Higher Primary School, No. 28 Contributor Room No. 3 Treasury Colony Vijayapur
16	Industrial Industrial Training Center, Electrifiical Lab Room, Vijayapuram	37	Siddheshwar Art School, Madagiri Room No. 1 Vijayapuri
17	Government Urdu Boys Senior Primary School, No. 10, Room No. 01, Mullassi Olay, Vijayapur	38	Siddheswara Art School, School, Of Nursing No. 2 Vijayapuram
18	Government Urdu Girls Higher Primary School, No. 10, Room No. 01, Mullassasi Omni, Vijayapur	39	T. A. P. S. M.S. Office Room No. 1 Left Side of Vijayapuram
19	Government Urdu Urdu Boys Higher Primary School, No. 10, Room No. 4, Mullassasi Omni, Vijayapur	40	T. A. P. S. M.S. the Office is Located in Vijayapuram at Room No. 2
20	Government Kannada Girls Higher Primary School, No. 31, Room No. 02 (Main Building West Side), Chalukya City Vijayapur	41	TPSMS Godavana No. 1 Vijayapuram is Right
21	Government Kannada Girls Higher Primary School, No. 31, Room No. 01 (East Side Building), Chalukya City Vijayapuram	42	Government Model Kannada Male Children'S School, No. 5 Room No. 1, Vijayapur

Contd....

Polling Station Level Election Results

Polling Station-wise Votes Secured by Overall Top Five Parties in Bijapur City Assembly in Assembly Election (AE) under Bijapur Parliamentary Constituency in Karnataka (2018)

Number of Polling Station	Winner - Basanagoud .R. Patil (Yatnal) (BJP)	Runner-up - Abdul Hameed Mushrif (INC)	3rd - Bellubbi Sangappa Kallappa (JD(S))	4th - Peerpasha Shamsuddin Gachimal (NCP)	5th - Dondiba Ramu Rathod (IND)	NOTA	Other	Total Votes Secured
36	505	206	8	5	2	9	5	740
37	527	120	17	4	0	7	7	682
38	277	53	7	0	1	0	0	338
39	475	188	21	2	4	6	12	708
40	441	105	13	3	9	17	19	607
41	554	103	15	5	13	9	20	719
42	415	61	11	1	6	4	4	502
43	402	79	8	2	1	3	1	496
44	409	33	2	0	5	9	2	460
45	325	31	8	0	0	0	2	366
46	84	290	0	0	2	9	5	390
47	166	302	4	0	0	5	1	478
48	581	82	11	1	10	11	9	705
49	381	216	8	0	1	6	5	617
50	196	225	1	0	0	1	3	426
51	261	98	4	1	3	3	8	378
52	291	138	3	1	2	2	7	444
53	346	190	13	1	2	8	1	561
54	296	114	5	0	1	5	0	421
55	330	166	4	1	1	1	7	510
56	286	174	5	1	1	8	2	477
57	289	302	8	2	3	10	4	618
58	682	79	9	1	1	5	5	782
59	540	107	8	1	0	11	13	680
60	633	161	6	1	4	15	24	844
61	402	114	2	1	0	3	1	523
62	434	84	2	0	0	0	3	523
63	155	360	6	3	1	10	4	539
64	111	281	2	1	2	6	3	406
65	430	210	10	0	2	9	6	667
66	322	155	4	1	2	4	4	492
67	431	216	3	2	1	9	7	669
68	334	200	13	5	0	3	7	562
69	340	230	20	3	0	4	3	600
70	385	149	7	0	1	4	0	546

Contd....

Polling Station Level Election Results

Winner, Runner-up and 3rd Party Position & Winning Margin According to Polling Stations in Bijapur City Assembly in Assembly Election (AE) under Bijapur Parliamentary Constituency in Karnataka (2018)

Polling Station Number	Winner Party	Winner Votes (%)	Runner-up Party	Runner-up Votes (%)	Winning Margin Votes (%)	Third Party	Third Party Votes (%)	Other Votes (%)
71	BJP	253 (59.39)	INC	158 (37.09)	95 (22.3)	JD(S)	4 (0.94)	11 (2.58)
72	BJP	230 (53)	INC	190 (43.78)	40 (9.22)	JD(S)	5 (1.15)	9 (2.07)
73	BJP	324 (68.21)	INC	139 (29.26)	185 (38.95)	JD(S)	4 (0.84)	8 (1.68)
74	BJP	235 (54.27)	INC	179 (41.34)	56 (12.93)	JD(S)	4 (0.92)	15 (3.46)
75	INC	207 (49.05)	BJP	203 (48.1)	4 (0.95)	JD(S)	5 (1.18)	7 (1.66)
76	INC	173 (50.58)	BJP	154 (45.03)	19 (5.55)	JD(S)	7 (2.05)	8 (2.34)
77	INC	260 (55.44)	BJP	199 (42.43)	61 (13.01)	JD(S)	2 (0.43)	8 (1.71)
78	BJP	202 (51.53)	INC	177 (45.15)	25 (6.38)	JD(S)	7 (1.79)	6 (1.53)
79	BJP	196 (56.48)	INC	144 (41.5)	52 (14.98)	JD(S)	2 (0.58)	5 (1.44)
80	BJP	385 (67.78)	INC	157 (27.64)	228 (40.14)	JD(S)	10 (1.76)	16 (2.82)
81	BJP	483 (80.5)	INC	96 (16)	387 (64.5)	JD(S)	13 (2.17)	8 (1.33)
82	BJP	413 (73.62)	INC	136 (24.24)	277 (49.38)	JD(S)	5 (0.89)	7 (1.25)
83	BJP	372 (62.73)	INC	209 (35.24)	163 (27.49)	JD(S)	6 (1.01)	6 (1.01)
84	BJP	657 (68.3)	INC	255 (26.51)	402 (41.79)	JD(S)	20 (2.08)	30 (3.12)
85	BJP	516 (72.37)	INC	152 (21.32)	364 (51.05)	IND (DRR)	11 (1.54)	34 (4.77)
86	INC	338 (68.84)	BJP	138 (28.11)	200 (40.73)	JD(S)	4 (0.81)	11 (2.24)
87	INC	352 (68.22)	BJP	141 (27.33)	211 (40.89)	JD(S)	5 (0.97)	18 (3.49)
88	BJP	375 (53.72)	INC	275 (39.4)	100 (14.32)	JD(S)	10 (1.43)	38 (5.44)
89	INC	330 (51.08)	BJP	285 (44.12)	45 (6.96)	JD(S)	5 (0.77)	26 (4.02)
90	BJP	435 (61.35)	INC	232 (32.72)	203 (28.63)	NCP	12 (1.69)	30 (4.23)
91	BJP	431 (64.62)	INC	208 (31.18)	223 (33.44)	JD(S)	8 (1.2)	20 (3)
92	BJP	369 (59.04)	INC	229 (36.64)	140 (22.4)	JD(S)	4 (0.64)	23 (3.68)
93	BJP	317 (49.22)	INC	306 (47.52)	11 (1.7)	JD(S)	7 (1.09)	14 (2.17)
94	BJP	288 (50.17)	INC	266 (46.34)	22 (3.83)	SHS	5 (0.87)	15 (2.61)
95	BJP	239 (49.08)	INC	228 (46.82)	11 (2.26)	JD(S)	8 (1.64)	12 (2.46)
96	BJP	355 (89.42)	INC	32 (8.06)	323 (81.36)	JD(S)	5 (1.26)	5 (1.26)
97	BJP	347 (85.26)	INC	42 (10.32)	305 (74.94)	JD(S)	4 (0.98)	14 (3.44)
98	BJP	489 (73.76)	INC	153 (23.08)	336 (50.68)	JD(S)	5 (0.75)	16 (2.41)
99	BJP	465 (84.7)	INC	65 (11.84)	400 (72.86)	JD(S)	11 (2)	8 (1.46)
100	BJP	364 (57.96)	INC	235 (37.42)	129 (20.54)	JD(S)	7 (1.11)	22 (3.5)
101	BJP	296 (70.48)	INC	103 (24.52)	193 (45.96)	JD(S)	12 (2.86)	9 (2.14)
102	BJP	325 (62.14)	INC	187 (35.76)	138 (26.38)	JD(S)	9 (1.72)	2 (0.38)
103	INC	259 (49.62)	BJP	251 (48.08)	8 (1.54)	JD(S)	4 (0.77)	8 (1.53)
104	BJP	341 (80.42)	INC	71 (16.75)	270 (63.67)	JD(S)	4 (0.94)	8 (1.89)
105	BJP	308 (63.37)	INC	158 (32.51)	150 (30.86)	SHS	4 (0.82)	16 (3.29)

Contd....

Socio-Economic Amenities - Rural

Access to Education Facilities

Particulars	Number of Village (% of Population)				
	Available	Not Available	If Not Available (Distance of Nearest Facility)		
			A	B	C
Govt. Primary School	3 (97)	1 (3)	0 (0)	1 (3)	0 (0)
Private Primary School	2 (52)	2 (48)	0 (0)	0 (0)	0 (0)
Govt. Middle School	1 (51)	3 (49)	1 (44)	2 (4)	0 (0)
Private Middle School	1 (51)	3 (49)	0 (0)	0 (0)	0 (0)
Govt. Secondary School	0 (0)	4 (100)	2 (96)	2 (4)	0 (0)
Private Secondary School	0 (0)	4 (100)	0 (0)	0 (0)	0 (0)
Govt. Senior Secondary School	0 (0)	4 (100)	2 (96)	2 (4)	0 (0)
Private Senior Secondary School	0 (0)	4 (100)	0 (0)	0 (0)	0 (0)
Govt. Arts and Science Degree College	0 (0)	4 (100)	2 (96)	2 (4)	0 (0)
Private Arts and Science Degree College	0 (0)	4 (100)	0 (0)	0 (0)	0 (0)
Govt. Engineering College	0 (0)	4 (100)	0 (0)	0 (0)	0 (0)
Private Engineering College	1 (44)	3 (56)	1 (51)	2 (4)	0 (0)
Govt. Medicine College	0 (0)	4 (100)	0 (0)	0 (0)	0 (0)
Private Medicine College	0 (0)	4 (100)	2 (96)	2 (4)	0 (0)
Govt. Management Institute	0 (0)	4 (100)	0 (0)	0 (0)	0 (0)
Private Management Institute	1 (44)	3 (56)	1 (51)	2 (4)	0 (0)
Govt. Polytechnic	0 (0)	4 (100)	0 (0)	1 (1)	0 (0)
Private Polytechnic	0 (0)	4 (100)	2 (96)	1 (3)	0 (0)
Govt. Vocational Training School/ITI	0 (0)	4 (100)	0 (0)	1 (1)	0 (0)
Private Vocational Training School/ITI	0 (0)	4 (100)	2 (96)	1 (3)	0 (0)
Govt. Non Formal Training Centre	0 (0)	4 (100)	2 (96)	1 (1)	0 (0)
Private Non Formal Training Centre	0 (0)	4 (100)	0 (0)	1 (3)	0 (0)
Govt. School For Disabled	0 (0)	4 (100)	1 (44)	2 (4)	1 (51)
Private School For Disabled	0 (0)	4 (100)	0 (0)	0 (0)	0 (0)
Government Others	0 (0)	4 (100)	1 (44)	2 (4)	1 (51)
Private Others	0 (0)	4 (100)	0 (0)	0 (0)	0 (0)

Note : Distance A : Less than 5 km; B : Between 5-10 km; C : 10+ km.; Source : Data Analysis is based on 2011 Census.

DISCLAIMER

The Terms of Use and Disclaimer of Datanet India Private Limited (hereinafter referred to as "Datanet") for use of this analysis report of **Bijapur City Assembly Constituency (Bijapur City Vidhan Sabha)** :-

1. **Assembly Factbook™** is a Registered Trade Mark owned by Datanet.
2. All the maps are sketched and graphical representation only and have not been drawn to the scale and also not to represent the actual geographical area or boundary of the unit.
3. The data for the aforesaid analysis is based on authentic sources and has been culled from the various publications of Census, CSO and NSSO for district and block level data, various central and state government departments, Central & State Elections Commissions and the concerned Returning Officers' releases, Electoral Rolls, Election results and allied publications, internal assessment, surveys, estimates and analysis. Therefore, certain adjustment of data at micro level may have been done to arrive closer to the macro data.
4. Data have been provided on an "As Is" and "As AVAILABLE" basis
5. The colours shown in the maps or diagram and charts of a particular party, alliance or AC are indicative and do not represent them.
6. This publication which includes maps, sheets, graphs and data would be the property under copyright of Datanet only. The user may use these for its internal study, analysis and research purposes. It's public display, re-selling or any commercial uses by the user are not allowed.
7. Datanet has taken due care and caution in compilation and processing of data and allied information, but does not guarantee the accuracy, adequacy or completeness of any information/analysis and will be not responsible for any errors or omissions or for the results obtained from the use of such information/analysis.
8. All the contents for the publication have been culled from various authentic sources and Datanet reasonably believes such sources to be reliable, but does not make any representations, express or implied as to the accuracy or fitness of use of such information. The information or contents of the information/analysis do not constitute advice and should not be relied upon in making (or refraining from making) any decision. Any reliance placed upon the information provided by Datanet is the sole responsibility and strictly at the user's risk.
9. In no event will Datanet be liable for any damages (including, without limitation, damages for loss of business projects, or loss of profits) arising in contract, tort or otherwise from the use of or inability to use any of its contents, or from any action taken (or refrained from being taken) as a result of using the analysis or any of its contents. Datanet its directors, owners, editors, officials, employees, distributor and agents or any associate will not be liable for any errors in the information contained or any consequences arising from the use of the contents of the provided information/analysis.
10. If any provision of these terms and conditions is held invalid or illegal or unenforceable for any reason by any court of competent jurisdiction, such provision shall be severed and the remainder of provisions of the terms and conditions shall continue in full force and effect as if the Term of Use had been executed with the invalid, illegal or unenforceable provision eliminated.
11. If there are any discrepancies in the information provided, please bring it to attention of Datanet for suitable rectification measures.

Buy Online This Complete Book At
Datanet India eBooks Store

www.indiastatpublications.com

or go directly at

[http://www.indiastatpublications.com/
Assembly_factbook/Karnataka/Bijapur/ Bijapur_City](http://www.indiastatpublications.com/Assembly_factbook/Karnataka/Bijapur/Bijapur_City)

 **indiastat**elections

