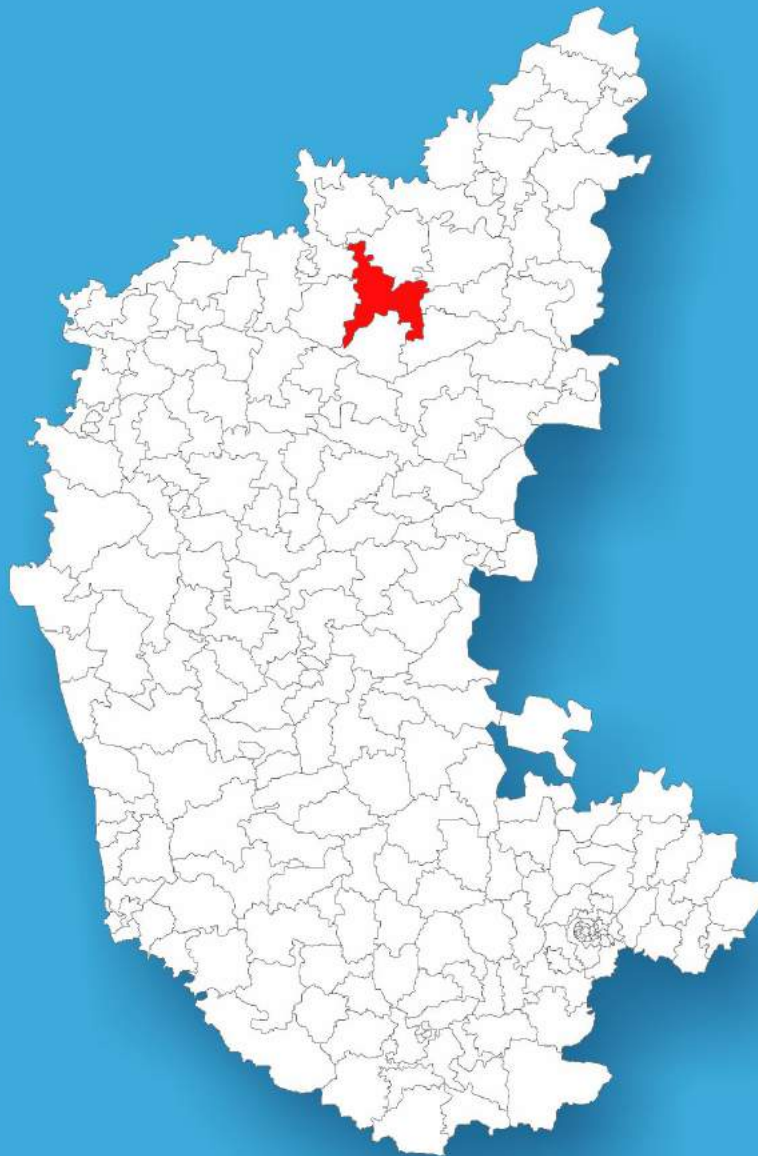




Karnataka

# Assembly Factbook™

Devar Hippargi Assembly Constituency



Key Electoral Data of Devar Hippargi  
Assembly Constituency (Vidhan Sabha)

Karnataka

# **Assembly Factbook™**

Devar Hippargi Assembly Constituency



Devar Hippargi Vidhan Sabha

**Editor & Director**

Dr. R.K. Thukral

**Research Editor**

Dr. Shafeeq Rahman

**Compiled, Researched and Published by  
Datanet India Pvt. Ltd.**

D-100, 1st Floor,

Okhla Industrial Area, Phase-I,  
New Delhi- 110020.

Ph.: 91-11- 43580781-84

Email : support@indiastatpublications.com

Website : www.indiastatelections.com

**Online Book Store :**

www.indiastatpublications.com

**Report No. :** AFB/KA-027-0123

**ISBN :** 978-93-87130-28-9

**First Edition :** January, 2018

**Sixth Updated Edition :** January, 2023

**Price :** Rs. 11500/-

US\$ 310/-

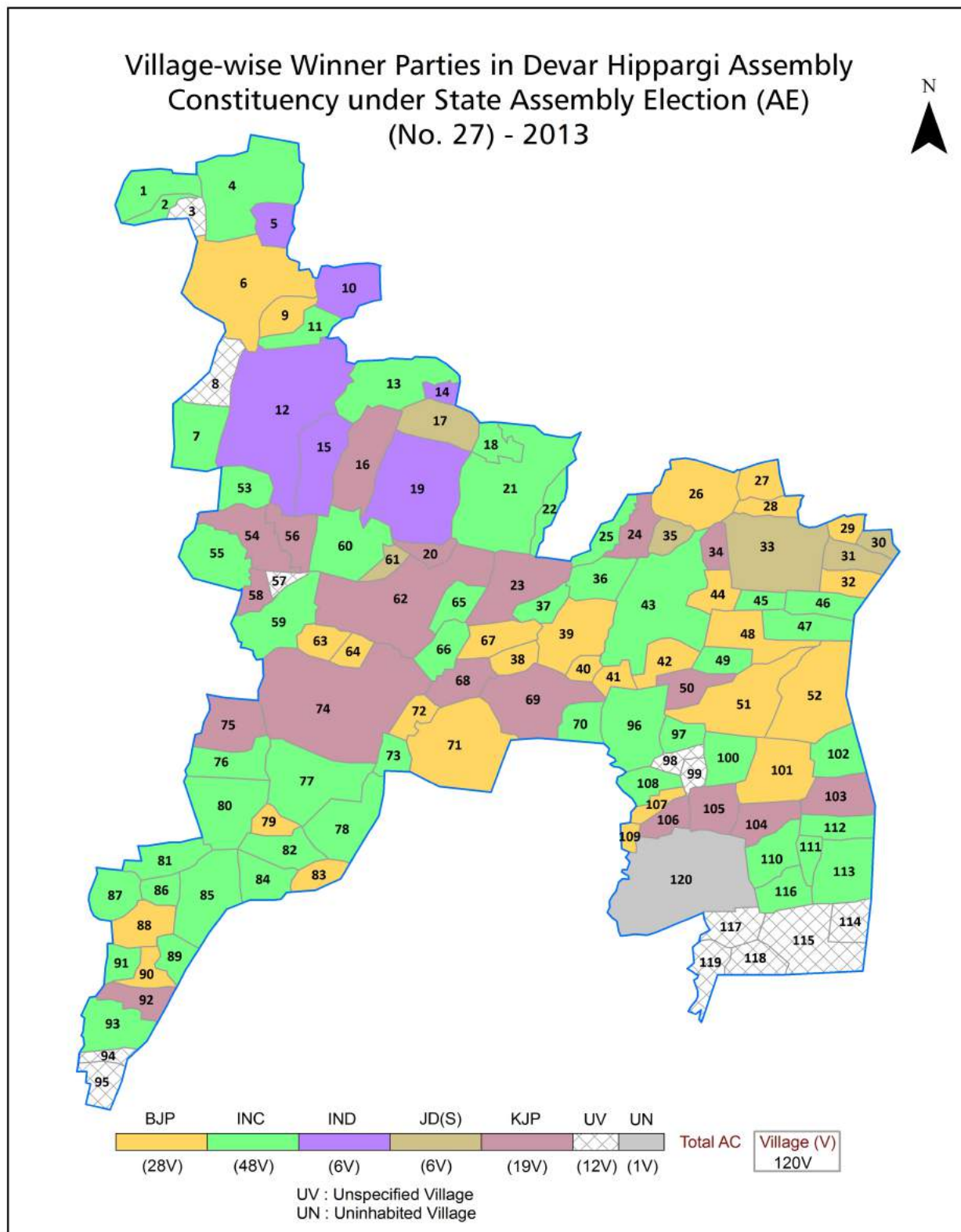
**© Datanet India Pvt. Ltd.**

All rights reserved. No part of this book may be reproduced, stored in a retrieval system or transmitted in any form or by any means, mechanical photocopying, photographing, scanning, recording or otherwise without the prior written permission of the publisher. Please refer to Disclaimer at page no. 190 for the use of this publication.

Printed in India

No.	Particulars	Page No.
	<b>Introduction</b>	
1	Assembly Constituency - (Vidhan Sabha) at a Glance   Features of Assembly as per Delimitation Commission of India (2008)	1-2
	<b>Location and Political Maps</b>	
2	Location Map   Boundaries of Assembly Constituency - (Vidhan Sabha) in District   Boundaries of Assembly Constituency under Parliamentary Constituency - (Lok Sabha)   Village-wise Winner Parties- 2019, 2018, 2014, 2013 and 2009	3-10
	<b>Administrative Setup (2011)</b>	
3	District   Sub-district   Towns   Villages   Inhabited Villages   Uninhabited Villages   Village Panchayat   Intermediate Panchayat	11-18
	<b>Demographics (2011)</b>	
4	Population   Households   Rural/Urban Population   Villages by Population Size   Sex Ratio (Total & 0-6 Years)   Religious Population   Social Population   Literacy Rate	19-20
	<b>Electoral Features</b>	
5	Important Dates of Last Elections Held   Electors by Gender   Service Electors   Voters   Voters Turnout   Polling Stations & Average Number of Electors per Polling Station   Electors by Age Group   Present Elected Representatives	21-26
	<b>Historical Summary Election Results</b>	
6	Vote Share of Major Parties   Winning Margin (Number & Percentage)   Polarity of Parties   Summary Result of Assembly Segment of Parliamentary Elections 2019, 2014, 2009, 2004, 1999   Summary Result of Assembly Elections 2018, 2013, 2008, 2004, 1999, 1994, 1989, 1985, 1983, 1978, 1972 and 1967	27-47
	<b>Polling Station Level Election Results</b>	
7	Name and Number of Polling Station 2019, 2018, 2014, 2013 and 2009   Polling Station-wise Electors, Voters & Voters Turnout 2019, 2018, 2014, 2013 and 2009   Polling Station wise Elections Results 2019, 2018, 2014, 2013 and 2009	48-170
	<b>Share of Assembly Constituency</b>	
8	Share of Assembly Constituency - (Vidhan Sabha) in State, District and Parliamentary Constituency - (Lok Sabha)	171
	<b>Socio-Economic Amenities (2011)</b>	
9	Access to Administrative Units   Agricultural, Manufacturing and Industrial Commodities   Demographic Indicators   Education   Health & Manpower   Drinking Water Supply   Sanitation   Entertainment and Recreations Infrastructure   Power   Food Allocation Distribution and Marketing of Agriculture Commodities Infrastructure   Transport and Road Infrastructure   Communication   Banking and Financial Services   Land Use   Irrigation Source	173-187
10	<b>Abbreviation &amp; Sources</b>	188-189
11	<b>Disclaimer</b>	190

## Location & Political Map





## Administrative Setup

### List of Village Panchayat & Intermediate Panchayat (Block) Name - 2011

Village Name	Village Panchayat Name	Intermediate Panchayat Name
Agasabal	Huvinahippargi	Basavana Bagevadi
Algur	Hunashyal	Sindgi
Ambalanur	Narasalgi	Basavana Bagevadi
Ambalnur	Kondguli	Sindgi
Areshankar	Itagi	Basavana Bagevadi
Asantapur	Honnalli	Sindgi
Aski	Aski	Sindgi
Bannihatti(P.T)	Aski	Sindgi
Basaveshwar Nagar	Satihah	Basavana Bagevadi
Bekinal	Bekinal	Sindgi
Belur	Kodaganur	Muddebihal
Bhairawadgi	Satihah	Basavana Bagevadi
Bhantnur	Bhantnur	Muddebihal
Bibi-Ingaldi	Kondguli	Sindgi
Bidanal	Itagi	Basavana Bagevadi
Bilebhavi	Salawadagi	Muddebihal
Binjalbhavi	Kalakeri	Sindgi
Bolawad	Tumbagi	Muddebihal
Bommanahalli	Tumbagi	Muddebihal
Bommanjogi	Kokatnur	Sindgi
Budihal	Dindawar	Basavana Bagevadi
Budihal Don	Mannur	Sindgi
Budihal(P.T)	Bekinal	Sindgi
Byakod	Byakod	Basavana Bagevadi
Byalyal	Kanakal	Basavana Bagevadi
Chabanur	Sasanur	Basavana Bagevadi
Chandnagar	Hittinahalli	Sindgi
Chattanahalli	Honnalli	Sindgi
Chikkarugi	Chikkarugi	Sindgi

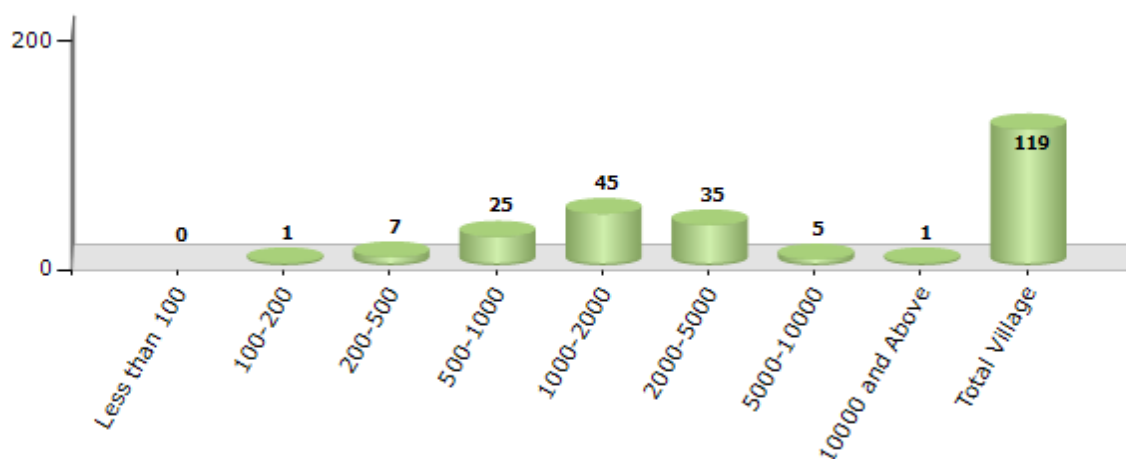
Contd....

## Demographic

### Number of Villages by Population Size - 2011

Less than 100	100-200	200-500	500-1000	1000-2000	2000-5000	5000-10000	10000 and Above	Total Village
0	1	7	25	45	35	5	1	119

Number of Villages by Population Size - 2011



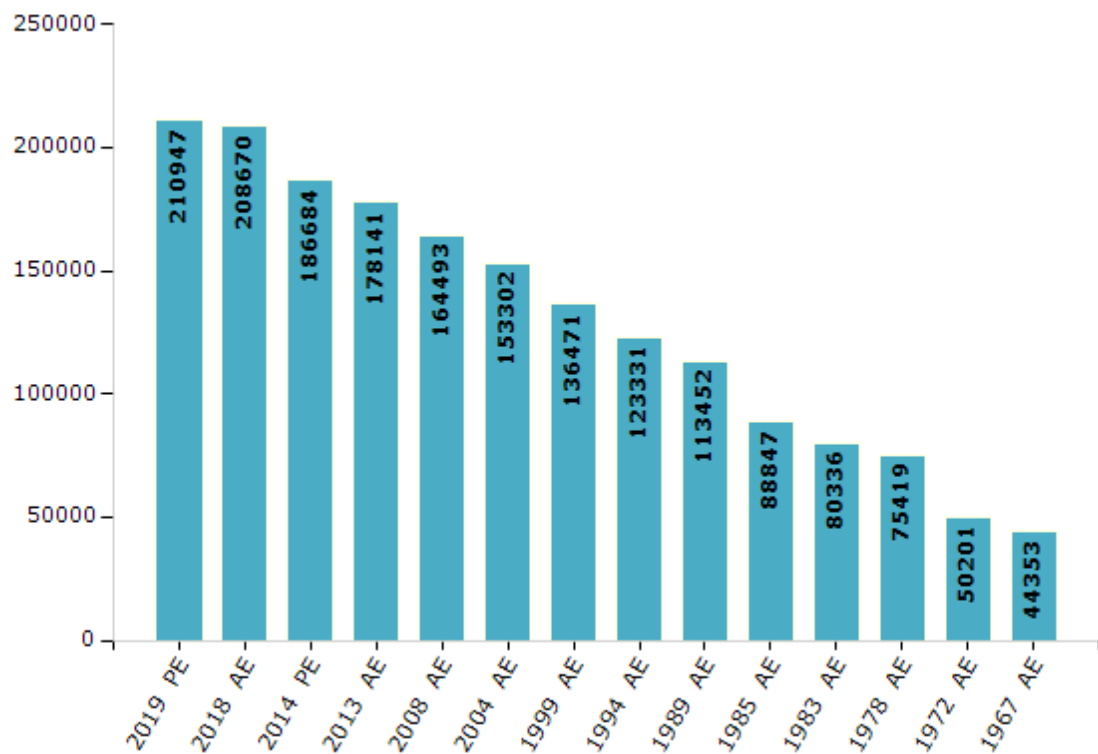
## Electoral Features

### Electors by Male & Female

Year	Male	Female	Others	Total
2019 PE	108928	101999	20	210947
2018 AE	107995	100655	20	208670
2014 PE	98649	88022	13	186684
2013 AE	94378	83763	0	178141
2009 PE	-	-	-	-
2008 AE	84904	79589	-	164493
2004 PE	-	-	-	-
2004 AE	76854	76448	-	153302
1999 PE	-	-	-	-
1999 AE	69203	67268	-	136471

Year	Male	Female	Others	Total
1994 AE	61123	62208	-	123331
1989 AE	57663	55789	-	113452
1985 AE	43972	44875	-	88847
1983 AE	39566	40770	-	80336
1978 AE	37663	37756	-	75419
1972 AE	25009	25192	-	50201
1967 AE	-	-	-	44353
1962 AE	-	-	-	-
1957 AE	-	-	-	-

Number of Electors



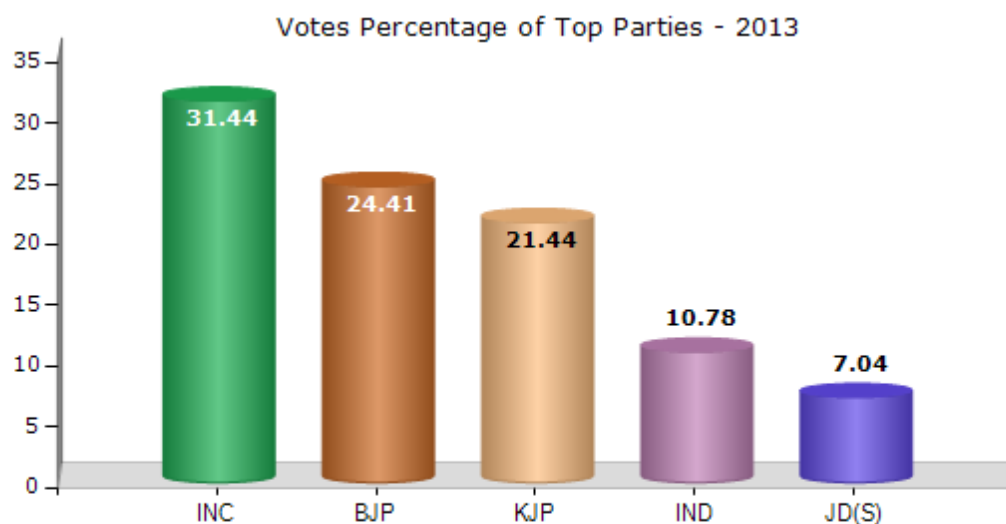
**Note :** AE : Assembly Election, PE : Assembly Segment of Parliamentary Election



## Historical Summary Election Results

### Summary Result of Assembly Election - 2013

Candidate Name	Party	Votes	Votes %
Aminappagouda Sanganagouda Patil	INC	36231	31.44
Somanagouda. B. Patil (Sasanur)	BJP	28135	24.41
Bhimanagouda (Rajugouda) .B. Patil	KJP	24707	21.44
Sureshagouda Mudigoudappagouda Patil	IND	12421	10.78
Reshmakousar Khajabandenawaj Padekanur	JD(S)	8118	7.04
Yashavant Malappa Pujari	BSP	1069	0.93
Shashidhar Basanna	IND	968	0.84
Irfanullah Hafizulla Munasi	WPOI	895	0.78
Kantappa (Kantu) Shankreppa Inchageri	IND	637	0.55
A Sreenivasa Reddy	BSRCP	622	0.54
Dhanasing Subhash Lamani	JD(U)	550	0.48
Sajjan Malleshappa Ishvarappa	IND	545	0.47
Lalasab Rajesab Kuntoji	IND	347	0.3



## Polling Station Level Election Results

### Number and Name of Polling Stations (PS) (2018)

Number of Polling Stations	Name of Polling Stations	Number of Polling Stations	Name of Polling Stations
1	Kannada Boys School, Room No. 1 Chikkarugi	22	Kannada Boys School, Nivalkhed
2	Kannada Boys School, Room No. 4 Chikkarugi	23	Kannada Boys School, Room No. 1 Ingalagi
3	Kannada Boys School, Room No. 3 Chikkarugi	24	Kannada Boys School, Room No. 3 Ingalagi
4	Gram Panchayat Office, Chikkarugi	25	Higher Primary School, New Building, Room No-1 Bommanajogi
5	Kannada Boys School, Ganganalli	26	Kannada Boys School, Room No-1 Bommanajogi
6	Kannada Boys School, Room No. 2 Ganganalli	27	Kannada Boys School, Bommanajogi L T Shantinagar
7	Kannada Boys School, Room No. 1 Hitnalli L T Chandanagar	28	Kannada Girls School, Devar Hippargi
8	M R MPS Hitnalli L T Chandanagar	29	Kannada Boys School, Old Building Room No. 1 Devar Hippargi
9	Kannada Boys School, Room No. 2 Hitnalli Thanda (Chandanagar)	30	Kannada Boys School, Old Building Room No-3 Devar Hippargi
10	Kannada Boys School, Room No. 3 Hitnalli Thanda (Chandanagar)	31	Urdu Boys School, Old Building Room No-1 Devar-Hipparagi
11	Kannada Boys School, Hitnalli	32	Nada Karyalaya Devar-Hipparagi
12	Kannada Boys School, Hitnalli	33	Kannada Boys School, New Building, Room No-1 Devar-Hipparagi
13	Kannada Boys School, Room No. 1 Kadlewad P C H	34	Kannada Boys School, New Building, Room No-2 Devar-Hipparagi
14	Kannada Boys School, Room No. 2 Kadlewad P C H	35	Urdu Boys School, Room No-1 Devar Hippargi
15	Kannada Boys School, Old Building, Room No. 1 Mulasavalagi	36	Urdu Boys School, Room No-3 Devar Hippargi
16	Kannada Boys School, Old Building, Room No. 4 Mulasavalagi	37	Urdu Boys School, Room No-4 Devar Hippargi
17	Kannada Boys School, New Building, Mulasavalagi	38	Urdu Boys School, Room No-1 (Hosnagar) Devar Hippargi
18	Gram Panchayat Office, Mulasavalagi	39	Kannada Boys School, Room No-1 (Hosur), Devar-Hipparagi
19	Kannada Boys School, Mulasavalagi Tanda	40	Kannada Boys School, Room No-3 (Hosur), Devar-Hipparagi
20	Kannada Boys School, Room No. 1 Haranal	41	Kannada Boys School, Room No-4 (Hosur), Devar-Hipparagi
21	Kannada Boys School, Left Side, Haranal	42	Kannada Boys School, Devar Hippargi L T

Contd....

## Polling Station Level Election Results

### Polling Station-wise Votes Secured by Overall Top Five Parties in Devar Hippargi Assembly in Assembly Election (AE) under Bijapur Parliamentary Constituency in Karnataka (2018)

Number of Polling Station	Winner - Somanagouda B Patil (Sasanur) (BJP)	Runner-up - Bhimanagouda B Patil (Rajugouda) B Patil (JD(S))	3rd - B S Patil (Yalagi) (INC)	4th - Asif Herkal (AAP)	5th - Sidramappa Nagappa Mathad (IND)	NOTA	Other	Total Votes Secured
36	183	135	96	6	2	3	6	431
37	101	173	145	5	1	3	3	431
38	29	117	315	13	0	3	3	480
39	240	175	324	15	3	9	19	785
40	193	208	359	13	6	5	9	793
41	93	93	159	9	5	3	21	383
42	77	135	264	18	4	10	11	519
43	268	320	153	31	5	5	18	800
44	99	68	35	7	1	1	3	214
45	54	170	80	26	4	3	18	355
46	85	161	35	21	3	2	4	311
47	252	232	142	27	5	4	11	673
48	330	103	170	17	7	9	18	654
49	100	61	143	7	0	2	7	320
50	78	195	210	5	2	8	4	502
51	42	141	166	8	2	2	6	367
52	216	144	163	16	5	5	11	560
53	57	327	86	2	1	1	1	475
54	84	344	40	5	2	0	2	477
55	69	297	198	14	3	5	9	595
56	186	154	145	11	1	4	14	515
57	135	353	170	10	2	4	11	685
58	162	279	93	12	7	2	3	558
59	104	413	157	13	2	4	5	698
60	62	238	140	4	2	0	5	451
61	233	111	182	13	7	11	18	575
62	282	133	220	16	6	8	14	679
63	223	78	191	4	1	8	10	515
64	97	42	223	7	0	4	4	377
65	526	67	168	12	4	7	11	795
66	237	106	137	21	0	1	21	523
67	188	117	149	9	2	2	7	474
68	219	124	167	5	3	7	6	531
69	131	146	318	12	3	5	8	623
70	112	37	130	7	7	4	76	373

Contd....

## Polling Station Level Election Results

**Winner, Runner-up and 3rd Party Position & Winning Margin According to Polling Stations in Devar Hippargi Assembly in Assembly Election (AE) under Bijapur Parliamentary Constituency in Karnataka (2018)**

Polling Station Number	Winner Party	Winner Votes (%)	Runner-up Party	Runner-up Votes (%)	Winning Margin Votes (%)	Third Party	Third Party Votes (%)	Other Votes (%)
71	JD(S)	230 (37.7)	BJP	210 (34.43)	20 (3.27)	INC	147 (24.1)	23 (3.77)
72	JD(S)	299 (47.09)	BJP	175 (27.56)	124 (19.53)	INC	133 (20.94)	28 (4.41)
73	JD(S)	303 (54.79)	BJP	173 (31.28)	130 (23.51)	INC	34 (6.15)	43 (7.78)
74	JD(S)	315 (51.64)	INC	138 (22.62)	177 (29.02)	BJP	107 (17.54)	50 (8.2)
75	BJP	346 (41.19)	JD(S)	249 (29.64)	97 (11.55)	INC	214 (25.48)	31 (3.69)
76	BJP	225 (44.2)	JD(S)	165 (32.42)	60 (11.78)	INC	81 (15.91)	38 (7.47)
77	JD(S)	152 (45.78)	BJP	108 (32.53)	44 (13.25)	INC	31 (9.34)	41 (12.35)
78	JD(S)	357 (55.35)	BJP	152 (23.57)	205 (31.78)	INC	103 (15.97)	33 (5.12)
79	INC	272 (33.5)	BJP	246 (30.3)	26 (3.2)	JD(S)	236 (29.06)	58 (7.14)
80	JD(S)	273 (72.8)	BJP	85 (22.67)	188 (50.13)	AAP	5 (1.33)	12 (3.2)
81	BJP	195 (63.31)	JD(S)	68 (22.08)	127 (41.23)	INC	27 (8.77)	18 (5.84)
82	JD(S)	171 (36.7)	BJP	164 (35.19)	7 (1.51)	INC	101 (21.67)	30 (6.44)
83	JD(S)	254 (37.57)	BJP	211 (31.21)	43 (6.36)	INC	165 (24.41)	46 (6.8)
84	INC	257 (39.66)	JD(S)	222 (34.26)	35 (5.4)	BJP	134 (20.68)	35 (5.4)
85	JD(S)	245 (51.47)	BJP	186 (39.08)	59 (12.39)	INC	28 (5.88)	17 (3.57)
86	JD(S)	341 (47.43)	BJP	213 (29.62)	128 (17.81)	INC	123 (17.11)	42 (5.84)
87	INC	348 (40.65)	BJP	262 (30.61)	86 (10.04)	JD(S)	155 (18.11)	91 (10.63)
88	INC	243 (40.84)	JD(S)	164 (27.56)	79 (13.28)	BJP	155 (26.05)	33 (5.55)
89	JD(S)	113 (33.43)	INC	99 (29.29)	14 (4.14)	BJP	92 (27.22)	34 (10.06)
90	JD(S)	109 (30.03)	INC	104 (28.65)	5 (1.38)	BJP	82 (22.59)	68 (18.73)
91	JD(S)	211 (45.77)	BJP	136 (29.5)	75 (16.27)	INC	83 (18)	31 (6.72)
92	JD(S)	155 (34.14)	INC	148 (32.6)	7 (1.54)	BJP	117 (25.77)	34 (7.49)
93	JD(S)	181 (45.82)	INC	144 (36.46)	37 (9.36)	BJP	46 (11.65)	24 (6.08)
94	JD(S)	151 (43.9)	INC	113 (32.85)	38 (11.05)	BJP	37 (10.76)	43 (12.5)
95	BJP	353 (43.96)	JD(S)	237 (29.51)	116 (14.45)	INC	163 (20.3)	50 (6.23)
96	JD(S)	144 (62.61)	BJP	49 (21.3)	95 (41.31)	INC	16 (6.96)	21 (9.13)
97	INC	253 (44.31)	BJP	207 (36.25)	46 (8.06)	JD(S)	92 (16.11)	19 (3.33)
98	BJP	289 (46.92)	INC	216 (35.06)	73 (11.86)	JD(S)	71 (11.53)	40 (6.49)
99	BJP	170 (41.16)	INC	141 (34.14)	29 (7.02)	JD(S)	76 (18.4)	26 (6.3)
100	INC	256 (56.02)	JD(S)	146 (31.95)	110 (24.07)	BJP	34 (7.44)	21 (4.6)
101	INC	308 (55.2)	BJP	144 (25.81)	164 (29.39)	JD(S)	79 (14.16)	27 (4.84)
102	INC	351 (59.49)	BJP	143 (24.24)	208 (35.25)	JD(S)	72 (12.2)	24 (4.07)
103	INC	192 (39.1)	BJP	188 (38.29)	4 (0.81)	JD(S)	92 (18.74)	19 (3.87)
104	INC	211 (61.88)	JD(S)	93 (27.27)	118 (34.61)	BJP	23 (6.74)	14 (4.11)
105	INC	352 (67.82)	JD(S)	104 (20.04)	248 (47.78)	BJP	43 (8.29)	20 (3.85)

Contd....

## Socio-Economic Amenities - Rural

### Access to Education Facilities

Particulars	Number of Village (% of Population)				
	Available	Not Available	If Not Available (Distance of Nearest Facility)		
			A	B	C
Govt. Primary School	115 (98)	4 (2)	3 (2)	0 (0)	0 (0)
Private Primary School	22 (31)	97 (69)	1 (0)	0 (0)	0 (0)
Govt. Middle School	103 (95)	16 (5)	6 (2)	1 (0)	0 (0)
Private Middle School	13 (17)	106 (83)	6 (2)	2 (1)	0 (0)
Govt. Secondary School	41 (58)	78 (42)	37 (19)	29 (15)	9 (6)
Private Secondary School	8 (17)	111 (83)	0 (0)	0 (0)	0 (0)
Govt. Senior Secondary School	6 (12)	113 (88)	9 (5)	29 (24)	25 (18)
Private Senior Secondary School	8 (19)	111 (81)	5 (4)	24 (16)	14 (8)
Govt. Arts and Science Degree College	0 (0)	119 (100)	0 (0)	6 (3)	17 (12)
Private Arts and Science Degree College	7 (14)	112 (86)	5 (4)	21 (20)	63 (48)
Govt. Engineering College	0 (0)	119 (100)	0 (0)	1 (0)	2 (2)
Private Engineering College	0 (0)	119 (100)	0 (0)	0 (0)	116 (98)
Govt. Medicine College	0 (0)	119 (100)	0 (0)	2 (2)	0 (0)
Private Medicine College	0 (0)	119 (100)	7 (5)	25 (21)	85 (72)
Govt. Management Institute	0 (0)	119 (100)	0 (0)	0 (0)	0 (0)
Private Management Institute	0 (0)	119 (100)	0 (0)	0 (0)	119 (100)
Govt. Polytechnic	0 (0)	119 (100)	0 (0)	8 (6)	83 (73)
Private Polytechnic	0 (0)	119 (100)	0 (0)	3 (1)	25 (20)
Govt. Vocational Training School/ITI	0 (0)	119 (100)	1 (1)	4 (2)	5 (4)
Private Vocational Training School/ITI	5 (8)	114 (92)	9 (6)	28 (25)	67 (54)
Govt. Non Formal Training Centre	2 (1)	117 (99)	0 (0)	4 (1)	4 (3)
Private Non Formal Training Centre	2 (3)	117 (97)	3 (2)	13 (11)	92 (79)
Govt. School For Disabled	0 (0)	119 (100)	0 (0)	0 (0)	28 (19)
Private School For Disabled	0 (0)	119 (100)	0 (0)	5 (2)	86 (78)
Government Others	5 (18)	114 (82)	0 (0)	3 (1)	97 (69)
Private Others	1 (3)	118 (97)	0 (0)	1 (1)	12 (8)

Note : Distance A : Less than 5 km; B : Between 5-10 km; C : 10+ km.; Source : Data Analysis is based on 2011 Census.

## DISCLAIMER

The Terms of Use and Disclaimer of Datanet India Private Limited (hereinafter referred to as "Datanet") for use of this analysis report of **Devar Hippargi Assembly Constituency (Devar Hippargi Vidhan Sabha)** :-

1. **Assembly Factbook™** is a Registered Trade Mark owned by Datanet.
2. All the maps are sketched and graphical representation only and have not been drawn to the scale and also not to represent the actual geographical area or boundary of the unit.
3. The data for the aforesaid analysis is based on authentic sources and has been culled from the various publications of Census, CSO and NSSO for district and block level data, various central and state government departments, Central & State Elections Commissions and the concerned Returning Officers' releases, Electoral Rolls, Election results and allied publications, internal assessment, surveys, estimates and analysis. Therefore, certain adjustment of data at micro level may have been done to arrive closer to the macro data.
4. Data have been provided on an "As Is" and "As AVAILABLE" basis
5. The colours shown in the maps or diagram and charts of a particular party, alliance or AC are indicative and do not represent them.
6. This publication which includes maps, sheets, graphs and data would be the property under copyright of Datanet only. The user may use these for its internal study, analysis and research purposes. It's public display, re-selling or any commercial uses by the user are not allowed.
7. Datanet has taken due care and caution in compilation and processing of data and allied information, but does not guarantee the accuracy, adequacy or completeness of any information/analysis and will be not responsible for any errors or omissions or for the results obtained from the use of such information/analysis.
8. All the contents for the publication have been culled from various authentic sources and Datanet reasonably believes such sources to be reliable, but does not make any representations, express or implied as to the accuracy or fitness of use of such information. The information or contents of the information/analysis do not constitute advice and should not be relied upon in making (or refraining from making) any decision. Any reliance placed upon the information provided by Datanet is the sole responsibility and strictly at the user's risk.
9. In no event will Datanet be liable for any damages (including, without limitation, damages for loss of business projects, or loss of profits) arising in contract, tort or otherwise from the use of or inability to use any of its contents, or from any action taken (or refrained from being taken) as a result of using the analysis or any of its contents. Datanet its directors, owners, editors, officials, employees, distributor and agents or any associate will not be liable for any errors in the information contained or any consequences arising from the use of the contents of the provided information/analysis.
10. If any provision of these terms and conditions is held invalid or illegal or unenforceable for any reason by any court of competent jurisdiction, such provision shall be severed and the remainder of provisions of the terms and conditions shall continue in full force and effect as if the Term of Use had been executed with the invalid, illegal or unenforceable provision eliminated.
11. If there are any discrepancies in the information provided, please bring it to attention of Datanet for suitable rectification measures.

**Buy Online This Complete Book At  
Datanet India eBooks Store**

**[www.indiastatpublications.com](http://www.indiastatpublications.com)**

**or go directly at**

**[http://www.indiastatpublications.com/  
Assembly\\_factbook/Karnataka/Bijapur/ Devar\\_Hippargi](http://www.indiastatpublications.com/Assembly_factbook/Karnataka/Bijapur/Devar_Hippargi)**



 **indiastat**elections

ISBN : 978-93-87130-28-9



9 789387 130289