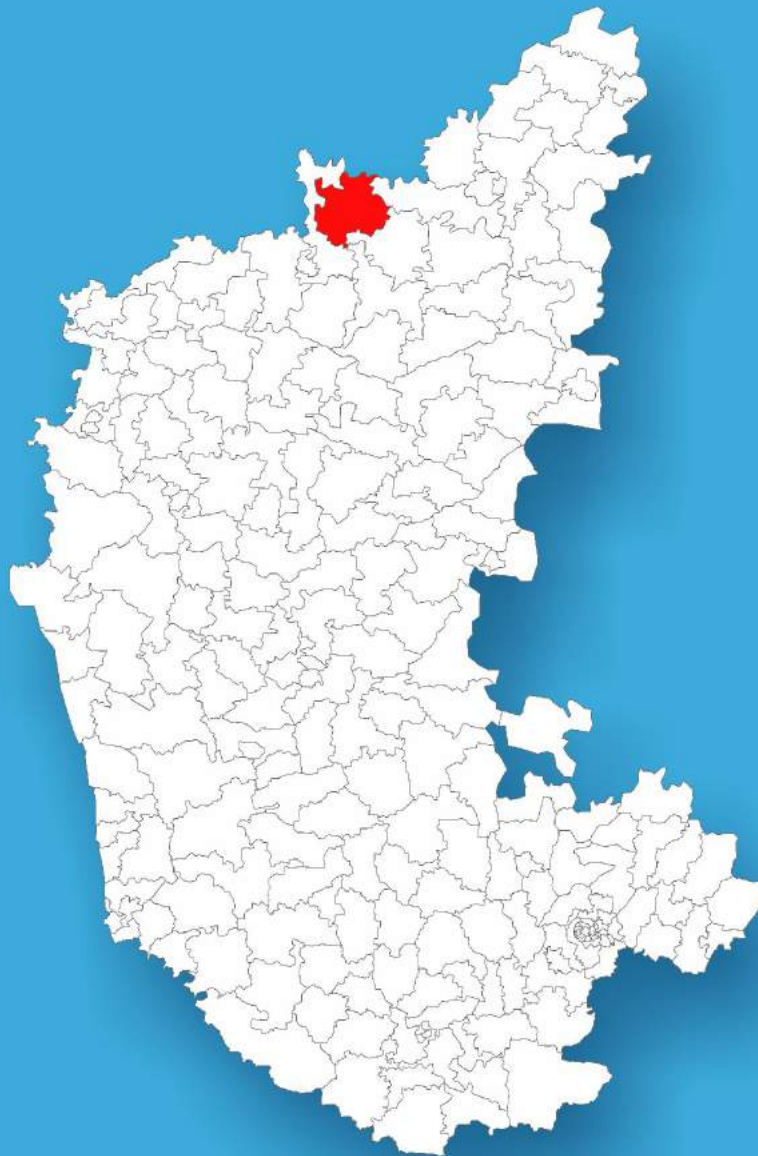




Karnataka

# Assembly Factbook™

Indi Assembly Constituency



Key Electoral Data of Indi  
Assembly Constituency (Vidhan Sabha)

Karnataka

# **Assembly Factbook™**

Indi Assembly Constituency



Indi Vidhan Sabha

**Editor & Director**

Dr. R.K. Thukral

**Research Editor**

Dr. Shafeeq Rahman

**Compiled, Researched and Published by  
Datanet India Pvt. Ltd.**

D-100, 1st Floor,

Okhla Industrial Area, Phase-I,  
New Delhi- 110020.

Ph.: 91-11- 43580781-84

Email : support@indiastatpublications.com

Website : www.indiastatelections.com

**Online Book Store :**

www.indiastatpublications.com

**Report No. :** AFB/KA-032-0123

**ISBN :** 978-93-87130-69-2

**First Edition :** January, 2018

**Sixth Updated Edition :** January, 2023

**Price :** Rs. 11500/-

US\$ 310/-

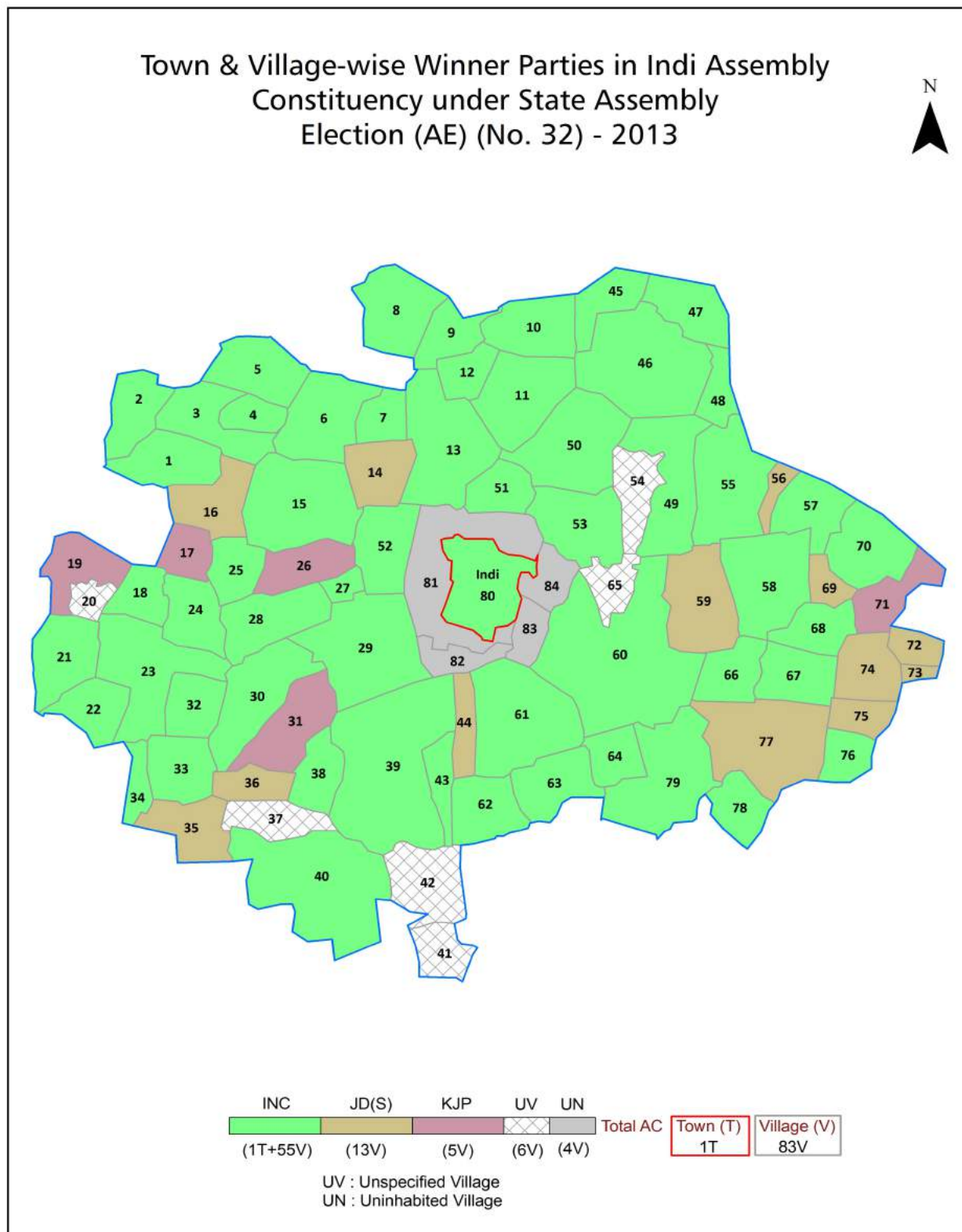
© **Datanet India Pvt. Ltd.**

All rights reserved. No part of this book may be reproduced, stored in a retrieval system or transmitted in any form or by any means, mechanical photocopying, photographing, scanning, recording or otherwise without the prior written permission of the publisher. Please refer to Disclaimer at page no. 191 for the use of this publication.

Printed in India

No.	Particulars	Page No.
	<b>Introduction</b>	
1	Assembly Constituency - (Vidhan Sabha) at a Glance   Features of Assembly as per Delimitation Commission of India (2008)	1-2
	<b>Location and Political Maps</b>	
2	Location Map   Boundaries of Assembly Constituency - (Vidhan Sabha) in District   Boundaries of Assembly Constituency under Parliamentary Constituency - (Lok Sabha)   Town & Village-wise Winner Parties- 2019, 2018, 2014, 2013 and 2009	3-10
	<b>Administrative Setup (2011)</b>	
3	District   Sub-district   Towns   Villages   Inhabited Villages   Uninhabited Villages   Village Panchayat   Intermediate Panchayat	11-15
	<b>Demographics (2011)</b>	
4	Population   Households   Rural/Urban Population   Towns and Villages by Population Size   Sex Ratio (Total & 0-6 Years)   Religious Population   Social Population   Literacy Rate	16-17
	<b>Electoral Features</b>	
5	Important Dates of Last Elections Held   Electors by Gender   Service Electors   Voters   Voters Turnout   Polling Stations & Average Number of Electors per Polling Station   Electors by Age Group   Present Elected Representatives	18-23
	<b>Historical Summary Election Results</b>	
6	Vote Share of Major Parties   Winning Margin (Number & Percentage)   Polarity of Parties   Summary Result of Assembly Segment of Parliamentary Elections 2019, 2014, 2009, 2004, 1999   Summary Result of Assembly Elections 2018, 2013, 2008, 2004, 1999, 1994, 1989, 1985, 1983, 1978, 1972, 1967, 1962 and 1957	24-46
	<b>Polling Station Level Election Results</b>	
7	Name and Number of Polling Station 2019, 2018, 2014, 2013 and 2009   Polling Station-wise Electors, Voters & Voters Turnout 2019, 2018, 2014, 2013 and 2009   Polling Station wise Elections Results 2019, 2018, 2014, 2013 and 2009	47-171
	<b>Share of Assembly Constituency</b>	
8	Share of Assembly Constituency - (Vidhan Sabha) in State, District and Parliamentary Constituency - (Lok Sabha)	172
	<b>Socio-Economic Amenities (2011)</b>	
9	Access to Administrative Units   Agricultural, Manufacturing and Industrial Commodities   Demographic Indicators   Education   Health & Manpower   Drinking Water Supply   Sanitation   Entertainment and Recreations Infrastructure   Power   Food Allocation Distribution and Marketing of Agriculture Commodities Infrastructure   Transport and Road Infrastructure   Communication   Banking and Financial Services   Land Use   Irrigation Source	174-188
10	<b>Abbreviation &amp; Sources</b>	189-190
11	<b>Disclaimer</b>	191

## Location & Political Map



## Administrative Setup

### List of Village Panchayat & Intermediate Panchayat (Block) Name - 2011

Village Name	Village Panchayat Name	Intermediate Panchayat Name
Agarkhed	Agarkhed	Indi
Agasanal	Basanal	Indi
Ahirsang	Ahirsang	Indi
Alur	Alur	Indi
Anjutagi	Anjutagi	Indi
Arajanal	Zalaki	Indi
Arjunagi [B.K.]	Miragi	Indi
Arjunagi [K.H.]	Miragi	Indi
Atharga	Atharga	Indi
Babalad	Babalad	Indi
Ballolli	Ballolli	Indi
Baragudi	Padanur	Indi
Basanal	Basanal	Indi
Benakanahalli	Benakanahalli	Indi
Bhairunagi	Ahirsang	Indi
Bhatagunaki	Bhatagunaki	Indi
Bhuyar	Khedgi	Indi
Bolegaon	Rugi	Indi
Budihal	Bhatagunaki	Indi
Chavadihal	Hanjagi	Indi
Chickbevanur	Chickbevanur	Indi
Choragi	Babalad	Indi
Deginal	Koluragi	Indi
Ganavalga	Tadavalaga	Indi
Golasar	Lalasangi	Indi
Gornal	Tennihalli	Indi
Gubbewad	Gubbewad	Indi
Gundawan	Nandaragi	Indi
Hadalasang	Hadalasang	Indi

Contd....

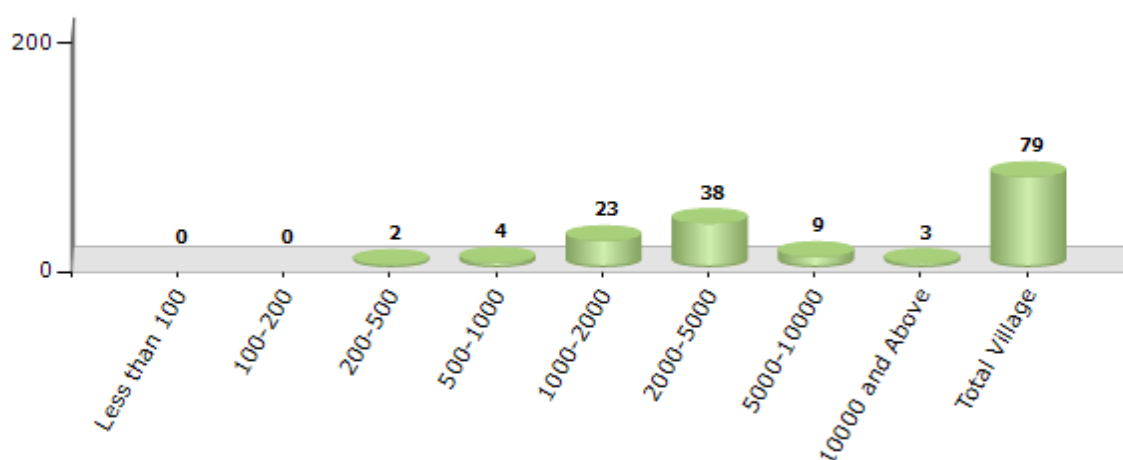


## Demographic

### Number of Villages by Population Size - 2011

Less than 100	100-200	200-500	500-1000	1000-2000	2000-5000	5000-10000	10000 and Above	Total Village
0	0	2	4	23	38	9	3	79

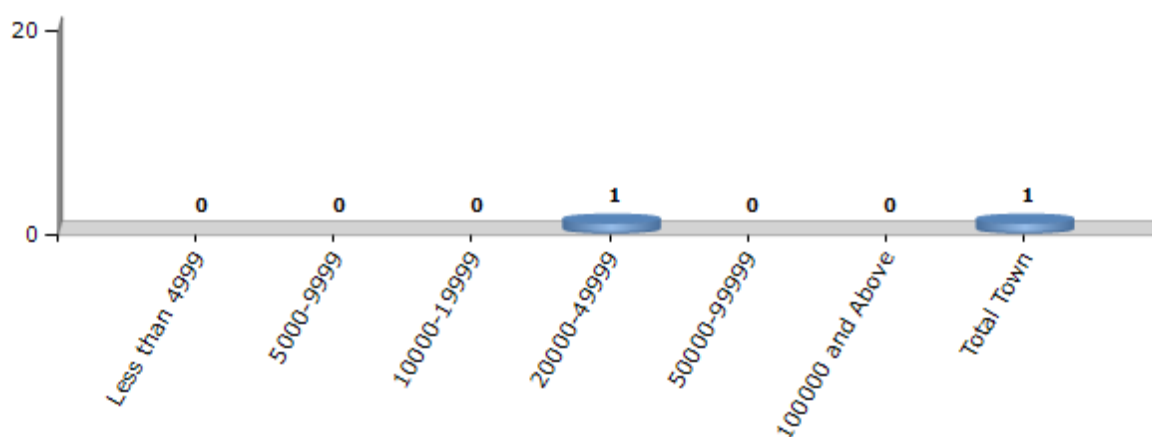
Number of Villages by Population Size - 2011



### Number of Towns by Population Size - 2011

Less than 4999	5000-9999	10000-19999	20000-49999	50000-99999	100000 and Above	Total Town
0	0	0	1	0	0	1

Number of Towns by Population Size - 2011



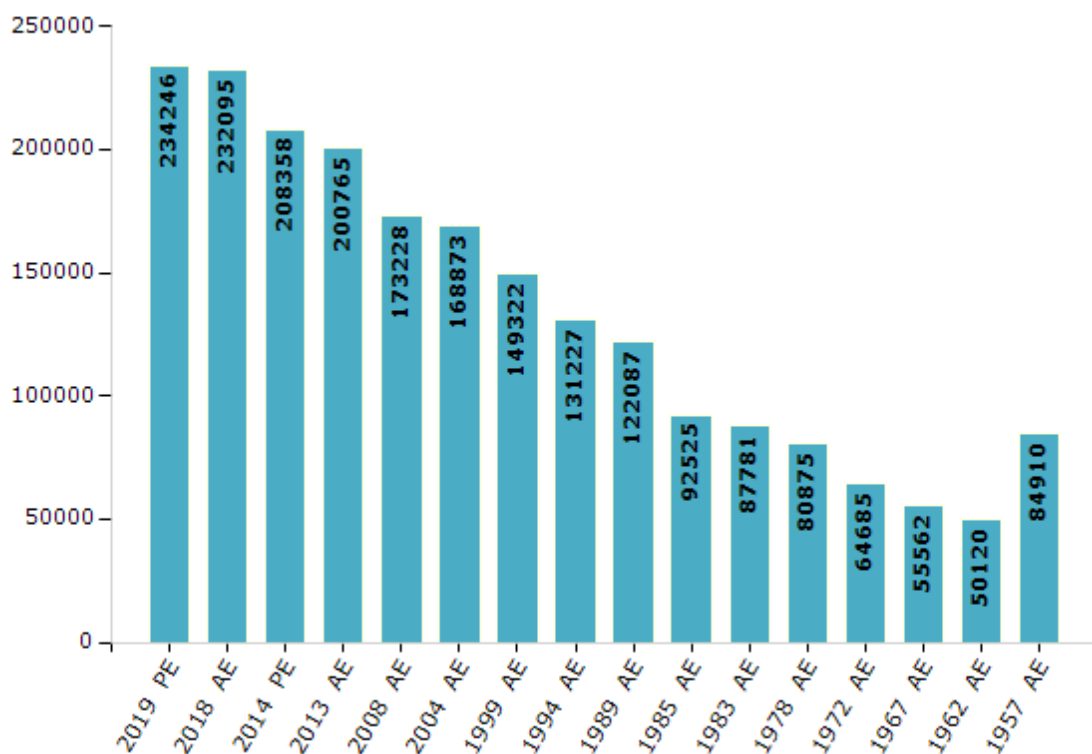
## Electoral Features

### Electors by Male & Female

Year	Male	Female	Others	Total
2019 PE	121593	112630	23	234246
2018 AE	120484	111587	24	232095
2014 PE	110150	98189	19	208358
2013 AE	106295	94454	16	200765
2009 PE	-	-	-	-
2008 AE	90535	82693	-	173228
2004 PE	-	-	-	-
2004 AE	87141	81732	-	168873
1999 PE	-	-	-	-
1999 AE	77126	72196	-	149322

Year	Male	Female	Others	Total
1994 AE	67265	63962	-	131227
1989 AE	62689	59398	-	122087
1985 AE	47127	45398	-	92525
1983 AE	44083	43698	-	87781
1978 AE	40501	40374	-	80875
1972 AE	34922	29763	-	64685
1967 AE	-	-	-	55562
1962 AE	-	-	-	50120
1957 AE	-	-	-	84910

Number of Electors



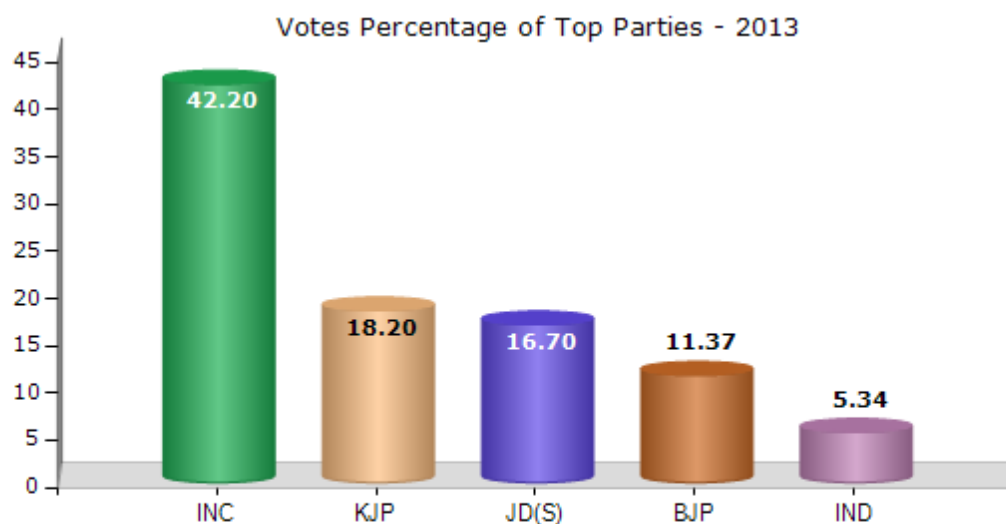
**Note :** AE : Assembly Election, PE : Assembly Segment of Parliamentary Election



## Historical Summary Election Results

### Summary Result of Assembly Election - 2013

Candidate Name	Party	Votes	Votes %
Yashavantarayagouda Vittalagouda Patil	INC	58562	42.2
Ravikant Shankreppa Patil	KJP	25260	18.2
Annappa Shivaningappa Khainur	JD(S)	23173	16.7
Shrishailagouda Shankreppa Biradar	BJP	15784	11.37
Dr: Bagali Sarvabhouna Satagoud	IND	7414	5.34
Subhashachandra Sunagar	IND	1264	0.91
Manjunath Shrishail Vandal	BSRCP	1149	0.83
Tontapur Dharmanna Shivayogappa	BSP	1087	0.78
Azroddin Hayachand Jahagiradar	BDBRAJP	912	0.66
Gollalalinganagouda Peerappagouda Jotagond	IND	849	0.61
Aravind Rukmabai Kalakeri	IND	805	0.58
Commander Bheerappa Bheemappa Khilari	IND	712	0.51
Tulajappa Hanamant Byali	IND	708	0.51
Shashikumar Somashekhar Malabagi	IND	651	0.47
Masali Kamalakar Sharanabasappa	JD(U)	445	0.32



## Polling Station Level Election Results

### Number and Name of Polling Stations (PS) (2018)

Number of Polling Stations	Name of Polling Stations	Number of Polling Stations	Name of Polling Stations
1	Govt. Kannada Boys School, South Wing Room No. 1 Gubbewad	22	Kannada Boys School, Room No. 4 Lachyan
2	Govt. Kannada Boys School, South Wing Room No. 2 Gubbewad	23	Govt. Kannada Boys School, South Wing New Building Lachyan
3	Govt. Kannada Boys Lower Primary School, New Building Shiragur Inam	24	Govt. Urdu Boys Primary School, Lachyan
4	Govt. Kannada Boys Higher Primary School, East Wing Hingani	25	Anganawadi Centre Railway Station, Lachyan
5	Govt. Kannada Boys Higher Primary School, West Wing Hingani	26	Govt. Kannada Boys Higher Primary School, New Building, Room No. 1 Chikkamanur
6	Govt. Kannada Boys School, East Wing Old Padanur	27	Govt. Kannada Boys Higher Primary School, New Building, Room No. 2 Chikkamanur
7	Govt. Kannada Boys School, New Padanur	28	Govt. Kannada Boys School, Left Wing New Building Ahirasang
8	Govt. Kannada Boys School, South Wing New Padanur	29	Govt. Kannada Boys School, Right Wing New Building Ahirasang
9	Govt. Kannada Boys School, East Room No. 1 Baragudi	30	Govt. Kannada Boys School, Left Wing Old Building Ahirasang
10	Govt. Kannada Boys School, East Room No. 2 Baragudi	31	Govt. Urdu Boys Primary School, Ahirasang
11	Govt. Kannada Girls School, Agarakhed	32	Govt. Kannada Boys School, Right Part Old Building Ahirasang
12	Govt. Kannada Girls School, South Wing New Building Agarakhed	33	Govt. Kannada Boys MLA Model Primary School, East Wing R C C Building Bhatagunki
13	Govt. Kannada Girls School, South Wing Room Agarakhed	34	Govt. MLA Model Primary School, North Wing Old Building Bhatagunki
14	Govt. Kannada Boys Higher Primary School, R.C.C. Building West Wing Agarakhed	35	Govt. Kannada Boys Shasakar Model Primary School, West Wing, R.C.C. Building Bhatagunaki
15	Govt. Kannada Boys Higher Primary School, R.C.C. Building South Wing Room Agarakhed	36	Govt. MLA Model Primary School, East Wing, New Building Bhatagunaki
16	Govt. Kannada Boys Higher Primary School, East Wing Room Agarakhed	37	Govt. Kannada Girls School, North Wing New Building Bhatagunaki
17	Govt. Kannada Boys Higher Primary School, South Wing Room Agarkhed	38	Govt. Kannada Girls School, West Wing New Building Bhatagunaki
18	Govt. Kannada Boys Higher Primary School, Room No. 1 Arjanal	39	Govt. Kannada Girls School, South Wing New Building, Bhatagunaki
19	Govt. Kannada Boys Higher Primary School, Room No. 2 Arjanal	40	Govt. Kannada Boys Higher Primary School, R.C.C. Building Second Room of the East Wing, Jevoor
20	Govt. Kannada Boys School, Loni K.D.	41	Govt. Kannada Boys School, West Wing Jevoor
21	Kannada Boys School, Room No. 3 Lachyan	42	Govt. Higher Primary School, West Wing North Room Jevoor

Contd....

## Polling Station Level Election Results

### Polling Station-wise Votes Secured by Overall Top Five Parties in Indi Assembly in Assembly Election (AE) under Bijapur Parliamentary Constituency in Karnataka (2018)

Number of Polling Station	Winner - Yashvantharay gouda Vittalagouda Patil (INC)	Runner-up - B D Patil (Hanjagi) (JD(S))	3rd - Dayasagar Bapuraya Patil (BJP)	4th - Ravikanth Shankreppa Patil (IND)	5th - Sadashiva Girimalla Biradar (IND)	NOTA	Other	Total Votes Secured
36	247	146	82	39	6	5	14	539
37	194	145	133	39	8	1	16	536
38	122	185	75	56	5	4	13	460
39	438	198	135	55	6	6	18	856
40	119	369	91	225	9	4	22	839
41	126	238	77	75	2	4	22	544
42	78	181	103	66	9	10	13	460
43	229	178	204	126	5	5	19	766
44	188	277	162	128	12	2	27	796
45	155	112	243	34	7	3	12	566
46	204	186	161	30	6	9	13	609
47	185	79	70	53	6	4	13	410
48	439	154	89	23	5	4	14	728
49	131	225	119	202	19	9	19	724
50	170	133	73	67	10	2	7	462
51	340	67	169	48	6	10	11	651
52	125	135	237	306	25	6	21	855
53	111	85	80	339	27	4	15	661
54	147	62	79	142	17	6	10	463
55	149	79	95	136	15	0	5	479
56	263	494	42	53	5	5	18	880
57	229	198	72	8	1	6	10	524
58	56	121	284	52	9	9	22	553
59	107	346	163	58	15	4	20	713
60	230	171	333	73	11	12	21	851
61	144	283	78	50	5	1	3	564
62	187	280	96	11	2	3	10	589
63	198	125	277	28	2	7	8	645
64	232	171	249	21	0	3	12	688
65	353	130	68	245	22	9	11	838
66	42	51	118	10	3	2	2	228
67	162	91	271	16	7	6	12	565
68	130	498	49	13	6	5	17	718
69	122	99	485	16	3	8	4	737
70	92	666	17	5	3	7	10	800

Contd....

## Polling Station Level Election Results

**Winner, Runner-up and 3rd Party Position & Winning Margin According to Polling Stations in Indi Assembly in Assembly Election (AE) under Bijapur Parliamentary Constituency in Karnataka (2018)**

Polling Station Number	Winner Party	Winner Votes (%)	Runner-up Party	Runner-up Votes (%)	Winning Margin Votes (%)	Third Party	Third Party Votes (%)	Other Votes (%)
71	JD(S)	651 (75.52)	INC	137 (15.89)	514 (59.63)	BJP	44 (5.1)	30 (3.48)
72	JD(S)	351 (53.34)	INC	257 (39.06)	94 (14.28)	BJP	17 (2.58)	33 (5.02)
73	BJP	242 (33.43)	INC	182 (25.14)	60 (8.29)	JD(S)	172 (23.76)	128 (17.68)
74	INC	206 (39.92)	BJP	112 (21.71)	94 (18.21)	JD(S)	86 (16.67)	112 (21.71)
75	INC	235 (45.72)	IND (RSP)	156 (30.35)	79 (15.37)	BJP	87 (16.93)	36 (7)
76	INC	232 (48.23)	BJP	109 (22.66)	123 (25.57)	IND (RSP)	90 (18.71)	50 (10.4)
77	BJP	430 (58.66)	JD(S)	123 (16.78)	307 (41.88)	INC	78 (10.64)	102 (13.92)
78	BJP	239 (43.85)	INC	193 (35.41)	46 (8.44)	IND (RSP)	61 (11.19)	52 (9.54)
79	BJP	256 (48.58)	INC	154 (29.22)	102 (19.36)	JD(S)	63 (11.95)	54 (10.25)
80	JD(S)	379 (38.13)	INC	252 (25.35)	127 (12.78)	BJP	194 (19.52)	169 (17)
81	INC	203 (38.67)	IND (RSP)	113 (21.52)	90 (17.15)	JD(S)	108 (20.57)	101 (19.24)
82	JD(S)	250 (51.55)	INC	107 (22.06)	143 (29.49)	IND (RSP)	52 (10.72)	76 (15.67)
83	IND (RSP)	334 (48.41)	JD(S)	127 (18.41)	207 (30)	BJP	120 (17.39)	109 (15.8)
84	IND (RSP)	261 (47.03)	BJP	107 (19.28)	154 (27.75)	INC	88 (15.86)	99 (17.84)
85	INC	385 (48.55)	IND (RSP)	155 (19.55)	230 (29)	JD(S)	133 (16.77)	120 (15.13)
86	INC	258 (40.25)	JD(S)	139 (21.68)	119 (18.57)	IND (RSP)	132 (20.59)	112 (17.47)
87	INC	232 (33.62)	JD(S)	229 (33.19)	3 (0.43)	BJP	92 (13.33)	137 (19.86)
88	JD(S)	1007 (93.15)	INC	31 (2.87)	976 (90.28)	IND (RSP)	14 (1.3)	29 (2.68)
89	BJP	334 (41.54)	INC	238 (29.6)	96 (11.94)	IND (RSP)	140 (17.41)	92 (11.44)
90	JD(S)	504 (61.69)	INC	175 (21.42)	329 (40.27)	IND (RSP)	85 (10.4)	53 (6.49)
91	BJP	174 (45.31)	INC	70 (18.23)	104 (27.08)	JD(S)	55 (14.32)	85 (22.14)
92	INC	206 (48.93)	BJP	104 (24.7)	102 (24.23)	JD(S)	74 (17.58)	37 (8.79)
93	BJP	289 (46.31)	IND (RSP)	194 (31.09)	95 (15.22)	INC	78 (12.5)	63 (10.1)
94	INC	236 (44.36)	IND (RSP)	170 (31.95)	66 (12.41)	JD(S)	72 (13.53)	54 (10.15)
95	INC	451 (71.02)	IND (RSP)	94 (14.8)	357 (56.22)	JD(S)	62 (9.76)	28 (4.41)
96	IND (RSP)	335 (46.85)	BJP	162 (22.66)	173 (24.19)	INC	136 (19.02)	82 (11.47)
97	IND (RSP)	362 (42.14)	INC	224 (26.08)	138 (16.06)	BJP	131 (15.25)	142 (16.53)
98	IND (RSP)	267 (51.95)	INC	95 (18.48)	172 (33.47)	BJP	77 (14.98)	75 (14.59)
99	IND (RSP)	165 (44.84)	JD(S)	69 (18.75)	96 (26.09)	INC	60 (16.3)	74 (20.11)
100	INC	151 (33.33)	BJP	132 (29.14)	19 (4.19)	IND (RSP)	83 (18.32)	87 (19.21)
101	IND (RSP)	145 (31.94)	BJP	129 (28.41)	16 (3.53)	INC	110 (24.23)	70 (15.42)
102	INC	287 (49.14)	IND (RSP)	162 (27.74)	125 (21.4)	JD(S)	60 (10.27)	75 (12.84)
103	INC	313 (50.16)	IND (RSP)	151 (24.2)	162 (25.96)	BJP	83 (13.3)	77 (12.34)
104	INC	393 (61.21)	IND (RSP)	89 (13.86)	304 (47.35)	BJP	76 (11.84)	84 (13.08)
105	INC	343 (72.82)	JD(S)	72 (15.29)	271 (57.53)	IND (RSP)	34 (7.22)	22 (4.67)

Contd....

## Socio-Economic Amenities - Rural

### Access to Education Facilities

Particulars	Number of Village (% of Population)				
	Available	Not Available	If Not Available (Distance of Nearest Facility)		
			A	B	C
Govt. Primary School	76 (99)	3 (1)	1 (0)	0 (0)	0 (0)
Private Primary School	20 (39)	59 (61)	1 (1)	1 (0)	0 (0)
Govt. Middle School	74 (98)	5 (2)	1 (0)	2 (1)	0 (0)
Private Middle School	8 (21)	71 (79)	1 (1)	1 (0)	0 (0)
Govt. Secondary School	30 (56)	49 (44)	26 (24)	16 (13)	4 (5)
Private Secondary School	3 (3)	76 (97)	0 (0)	0 (0)	0 (0)
Govt. Senior Secondary School	4 (5)	75 (95)	11 (16)	16 (18)	4 (7)
Private Senior Secondary School	7 (19)	72 (81)	5 (4)	24 (23)	8 (6)
Govt. Arts and Science Degree College	0 (0)	79 (100)	1 (4)	3 (2)	13 (14)
Private Arts and Science Degree College	4 (12)	75 (88)	5 (5)	23 (25)	30 (36)
Govt. Engineering College	0 (0)	79 (100)	0 (0)	0 (0)	0 (0)
Private Engineering College	0 (0)	79 (100)	1 (4)	0 (0)	78 (96)
Govt. Medicine College	0 (0)	79 (100)	0 (0)	0 (0)	0 (0)
Private Medicine College	0 (0)	79 (100)	11 (17)	11 (11)	57 (72)
Govt. Management Institute	0 (0)	79 (100)	0 (0)	0 (0)	0 (0)
Private Management Institute	0 (0)	79 (100)	0 (0)	0 (0)	79 (100)
Govt. Polytechnic	2 (2)	77 (98)	0 (0)	7 (16)	48 (59)
Private Polytechnic	0 (0)	79 (100)	0 (0)	2 (2)	20 (22)
Govt. Vocational Training School/ITI	0 (0)	79 (100)	0 (0)	2 (4)	12 (15)
Private Vocational Training School/ITI	4 (7)	75 (93)	4 (5)	21 (27)	36 (42)
Govt. Non Formal Training Centre	2 (3)	77 (97)	1 (1)	1 (1)	29 (36)
Private Non Formal Training Centre	0 (0)	79 (100)	1 (1)	7 (15)	38 (44)
Govt. School For Disabled	0 (0)	79 (100)	0 (0)	0 (0)	59 (75)
Private School For Disabled	0 (0)	79 (100)	0 (0)	1 (0)	19 (24)
Government Others	7 (22)	72 (78)	0 (0)	0 (0)	58 (55)
Private Others	2 (9)	77 (91)	0 (0)	0 (0)	12 (14)

Note : Distance A : Less than 5 km; B : Between 5-10 km; C : 10+ km.; Source : Data Analysis is based on 2011 Census.

## DISCLAIMER

The Terms of Use and Disclaimer of Datanet India Private Limited (hereinafter referred to as "Datanet") for use of this analysis report of **Indi Assembly Constituency (Indi Vidhan Sabha)** :-

1. **Assembly Factbook™** is a Registered Trade Mark owned by Datanet.
2. All the maps are sketched and graphical representation only and have not been drawn to the scale and also not to represent the actual geographical area or boundary of the unit.
3. The data for the aforesaid analysis is based on authentic sources and has been culled from the various publications of Census, CSO and NSSO for district and block level data, various central and state government departments, Central & State Elections Commissions and the concerned Returning Officers' releases, Electoral Rolls, Election results and allied publications, internal assessment, surveys, estimates and analysis. Therefore, certain adjustment of data at micro level may have been done to arrive closer to the macro data.
4. Data have been provided on an "As Is" and "As AVAILABLE" basis
5. The colours shown in the maps or diagram and charts of a particular party, alliance or AC are indicative and do not represent them.
6. This publication which includes maps, sheets, graphs and data would be the property under copyright of Datanet only. The user may use these for its internal study, analysis and research purposes. It's public display, re-selling or any commercial uses by the user are not allowed.
7. Datanet has taken due care and caution in compilation and processing of data and allied information, but does not guarantee the accuracy, adequacy or completeness of any information/analysis and will be not responsible for any errors or omissions or for the results obtained from the use of such information/analysis.
8. All the contents for the publication have been culled from various authentic sources and Datanet reasonably believes such sources to be reliable, but does not make any representations, express or implied as to the accuracy or fitness of use of such information. The information or contents of the information/analysis do not constitute advice and should not be relied upon in making (or refraining from making) any decision. Any reliance placed upon the information provided by Datanet is the sole responsibility and strictly at the user's risk.
9. In no event will Datanet be liable for any damages (including, without limitation, damages for loss of business projects, or loss of profits) arising in contract, tort or otherwise from the use of or inability to use any of its contents, or from any action taken (or refrained from being taken) as a result of using the analysis or any of its contents. Datanet its directors, owners, editors, officials, employees, distributor and agents or any associate will not be liable for any errors in the information contained or any consequences arising from the use of the contents of the provided information/analysis.
10. If any provision of these terms and conditions is held invalid or illegal or unenforceable for any reason by any court of competent jurisdiction, such provision shall be severed and the remainder of provisions of the terms and conditions shall continue in full force and effect as if the Term of Use had been executed with the invalid, illegal or unenforceable provision eliminated.
11. If there are any discrepancies in the information provided, please bring it to attention of Datanet for suitable rectification measures.

**Buy Online This Complete Book At  
Datanet India eBooks Store**

**[www.indiastatpublications.com](http://www.indiastatpublications.com)**

**or go directly at**

**[http://www.indiastatpublications.com/  
Assembly\\_factbook/Karnataka/Bijapur/Indi](http://www.indiastatpublications.com/Assembly_factbook/Karnataka/Bijapur/Indi)**



 **india**stat**elections**

ISBN : 978-93-87130-69-2



9 789387 130692