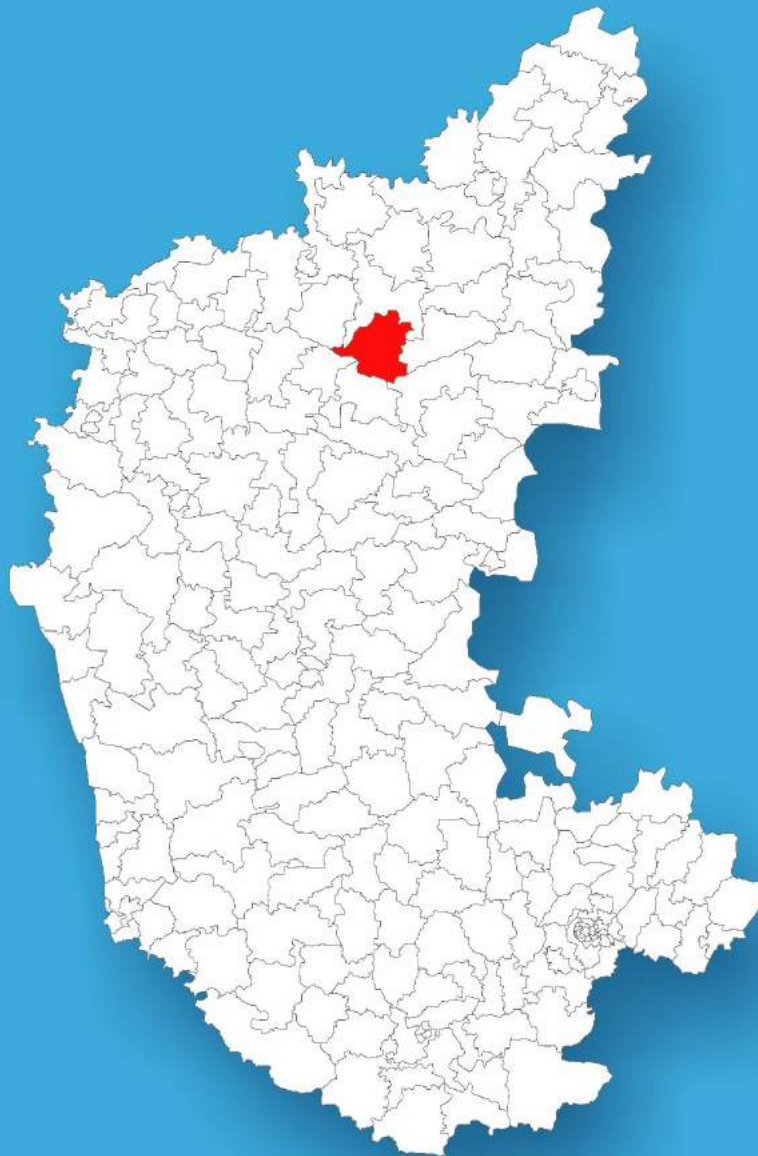




Karnataka

# Assembly Factbook™

Muddebihal Assembly Constituency

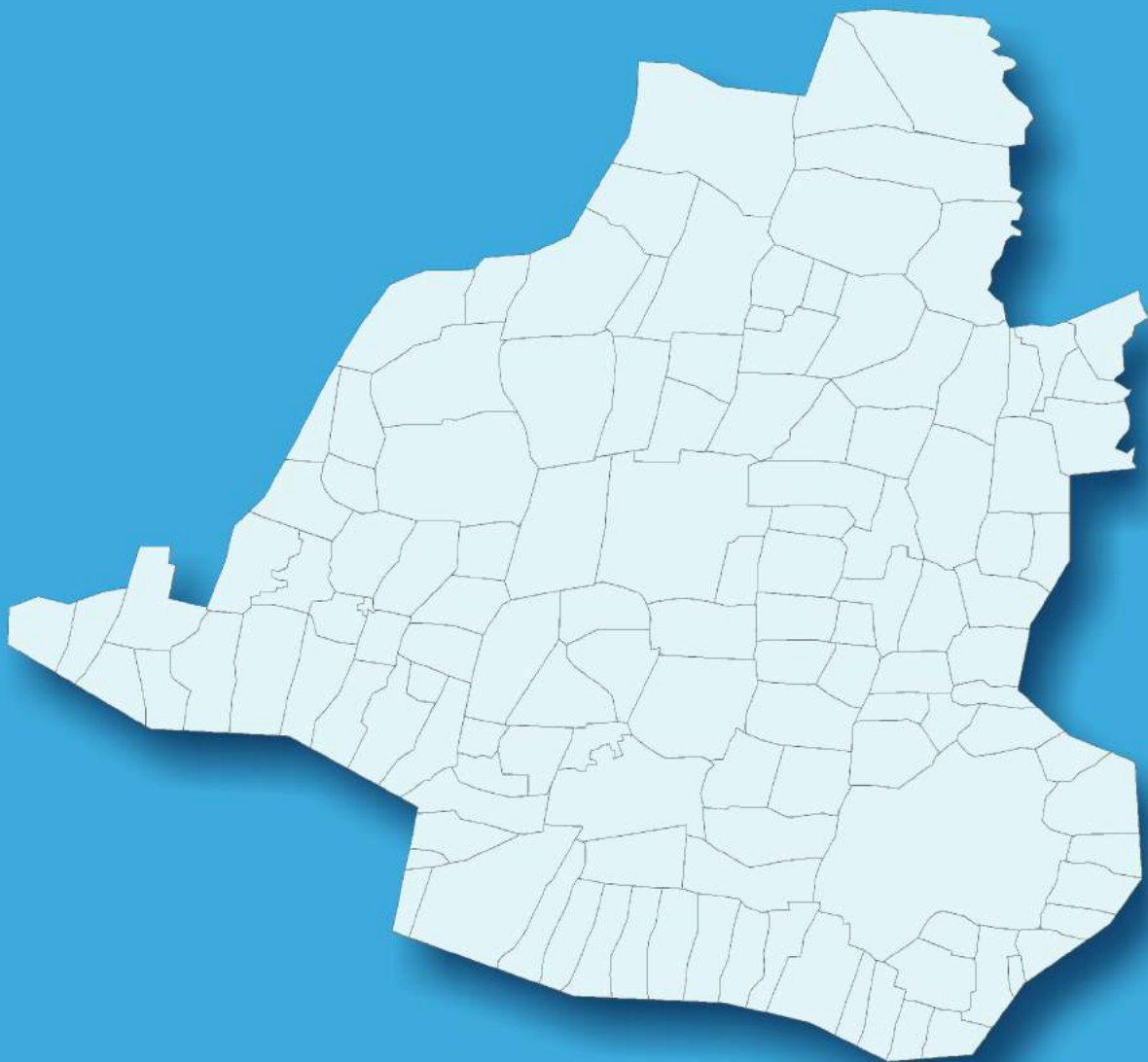


Key Electoral Data of Muddebihal  
Assembly Constituency (Vidhan Sabha)

Karnataka

# **Assembly Factbook™**

Muddebihal Assembly Constituency



Muddebihal Vidhan Sabha

**Editor & Director**

Dr. R.K. Thukral

**Research Editor**

Dr. Shafeeq Rahman

**Compiled, Researched and Published by  
Datanet India Pvt. Ltd.**

D-100, 1st Floor,

Okhla Industrial Area, Phase-I,  
New Delhi- 110020.

Ph.: 91-11- 43580781-84

Email : support@indiastatpublications.com

Website : www.indiastatelections.com

**Online Book Store :**

www.indiastatpublications.com

**Report No. :** AFB/KA-026-0123

**ISBN :** 978-93-87148-19-2

**First Edition :** January, 2018

**Sixth Updated Edition :** January, 2023

**Price :** Rs. 11500/-

US\$ 310/-

© **Datanet India Pvt. Ltd.**

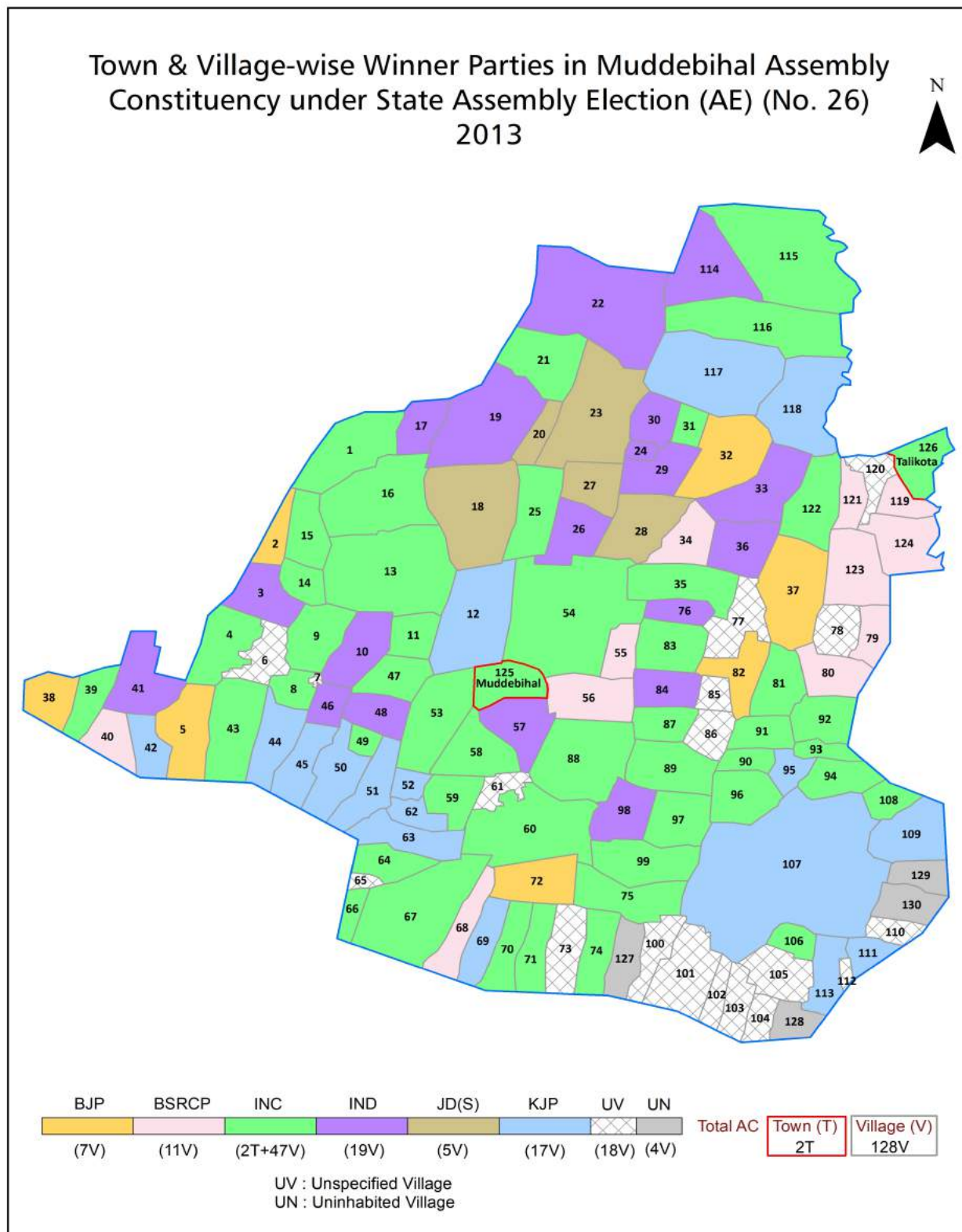
All rights reserved. No part of this book may be reproduced, stored in a retrieval system or transmitted in any form or by any means, mechanical photocopying, photographing, scanning, recording or otherwise without the prior written permission of the publisher. Please refer to Disclaimer at page no. 183 for the use of this publication.

Printed in India

No.	Particulars	Page No.
	<b>Introduction</b>	
1	Assembly Constituency - (Vidhan Sabha) at a Glance   Features of Assembly as per Delimitation Commission of India (2008)	1-2
	<b>Location and Political Maps</b>	
2	Location Map   Boundaries of Assembly Constituency - (Vidhan Sabha) in District   Boundaries of Assembly Constituency under Parliamentary Constituency - (Lok Sabha)   Town & Village-wise Winner Parties- 2019, 2018, 2014, 2013 and 2009	3-10
	<b>Administrative Setup (2011)</b>	
3	District   Sub-district   Towns   Villages   Inhabited Villages   Uninhabited Villages   Village Panchayat   Intermediate Panchayat	11-18
	<b>Demographics (2011)</b>	
4	Population   Households   Rural/Urban Population   Towns and Villages by Population Size   Sex Ratio (Total & 0-6 Years)   Religious Population   Social Population   Literacy Rate	19-20
	<b>Electoral Features</b>	
5	Important Dates of Last Elections Held   Electors by Gender   Service Electors   Voters   Voters Turnout   Polling Stations & Average Number of Electors per Polling Station   Electors by Age Group   Present Elected Representatives	21-26
	<b>Historical Summary Election Results</b>	
6	Vote Share of Major Parties   Winning Margin (Number & Percentage)   Polarity of Parties   Summary Result of Assembly Segment of Parliamentary Elections 2019, 2014, 2009, 2004, 1999   Summary Result of Assembly Elections 2018, 2013, 2008, 2004, 1999, 1994, 1989, 1985, 1983, 1978, 1972, 1967, 1962 and 1957	27-49
	<b>Polling Station Level Election Results</b>	
7	Name and Number of Polling Station 2019, 2018, 2014, 2013 and 2009   Polling Station-wise Electors, Voters & Voters Turnout 2019, 2018, 2014, 2013 and 2009   Polling Station wise Elections Results 2019, 2018, 2014, 2013 and 2009	50-163
	<b>Share of Assembly Constituency</b>	
8	Share of Assembly Constituency - (Vidhan Sabha) in State, District and Parliamentary Constituency - (Lok Sabha)	164
	<b>Socio-Economic Amenities (2011)</b>	
9	Access to Administrative Units   Agricultural, Manufacturing and Industrial Commodities   Demographic Indicators   Education   Health & Manpower   Drinking Water Supply   Sanitation   Entertainment and Recreations Infrastructure   Power   Food Allocation Distribution and Marketing of Agriculture Commodities Infrastructure   Transport and Road Infrastructure   Communication   Banking and Financial Services   Land Use   Irrigation Source	166-180
10	<b>Abbreviation &amp; Sources</b>	181-182
11	<b>Disclaimer</b>	183



## Location & Political Map



## Administrative Setup

### List of Village Panchayat & Intermediate Panchayat (Block) Name - 2011

Village Name	Village Panchayat Name	Intermediate Panchayat Name
Abbihal	Kuntoji	Muddebihal
Advi Hulagabal	Advi Somnal	Muddebihal
Advi Somnal	Advi Somnal	Muddebihal
Agasabal	Dhavalagi	Muddebihal
Alkoppa	Rudagi	Muddebihal
Alur	Alur	Muddebihal
Amaragol	Tangadagi	Muddebihal
Arasanal	Hiremural	Muddebihal
Are Shankar	Nagabenal	Muddebihal
Aremural	Hiremural	Muddebihal
Bailkur	Alur	Muddebihal
Balabatti	Kalagi	Muddebihal
Baladinni	Rakkasagi	Muddebihal
Balaganur	Minajagi	Muddebihal
Balawat	Madikeshwar	Muddebihal
Bangaragund	Rakkasagi	Muddebihal
Banoshi	Kolur	Muddebihal
Basarkod	Basarakod	Muddebihal
Bavoor	Bavoor	Muddebihal
Bidarkundi	Bidarkundi	Muddebihal
Bijjur	Bijjur	Muddebihal
Budihal (P N )	Yalgur	Muddebihal
Budihal (P.Naltawad)	Hiremural	Muddebihal
Chalami	Kalagi	Muddebihal
Chavanbhavi	Advi Somnal	Muddebihal
Chirchankal	Yarazeri	Muddebihal
Chokavi	Hirur	Muddebihal
Chondi	Dhavalagi	Muddebihal
Devarhulagabal	Ingalgeri	Muddebihal

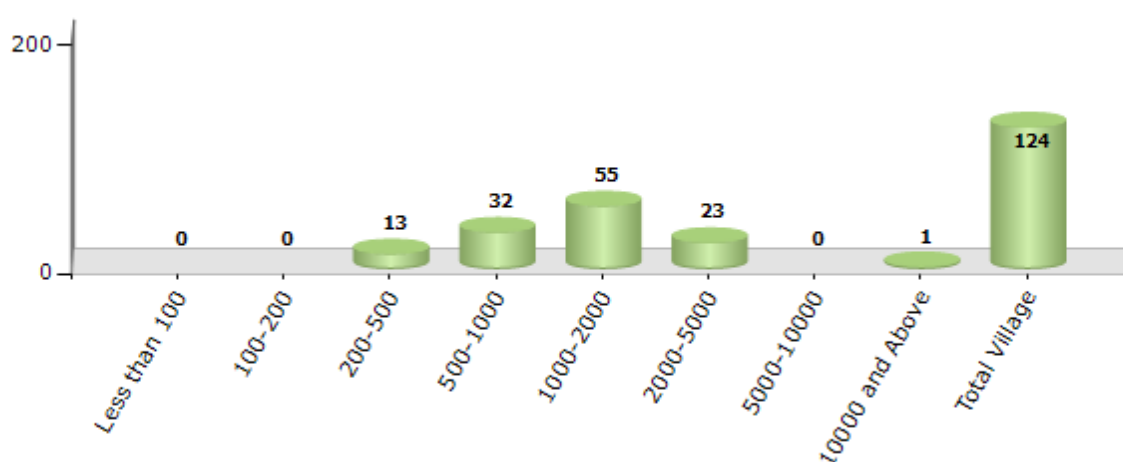
Contd....

## Demographic

### Number of Villages by Population Size - 2011

Less than 100	100-200	200-500	500-1000	1000-2000	2000-5000	5000-10000	10000 and Above	Total Village
0	0	13	32	55	23	0	1	124

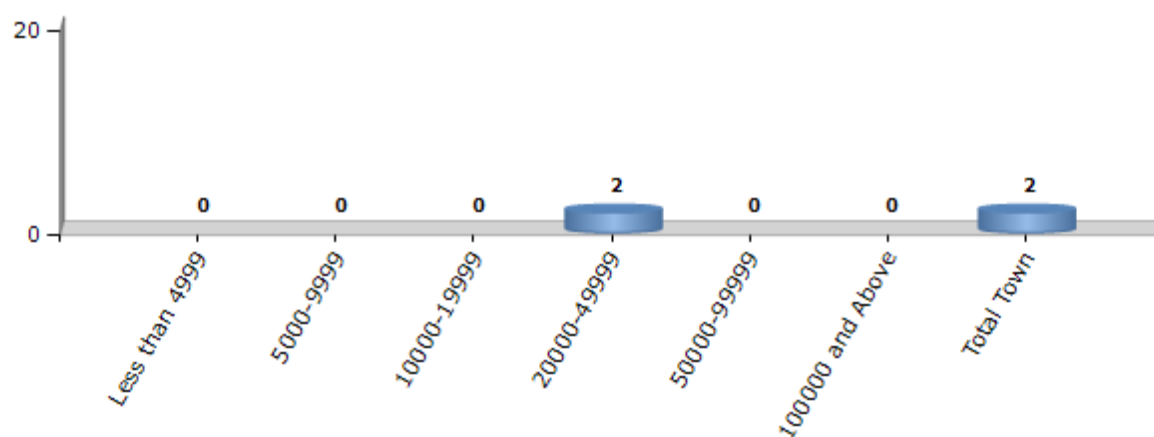
Number of Villages by Population Size - 2011



### Number of Towns by Population Size - 2011

Less than 4999	5000-9999	10000-19999	20000-49999	50000-99999	100000 and Above	Total Town
0	0	0	2	0	0	2

Number of Towns by Population Size - 2011

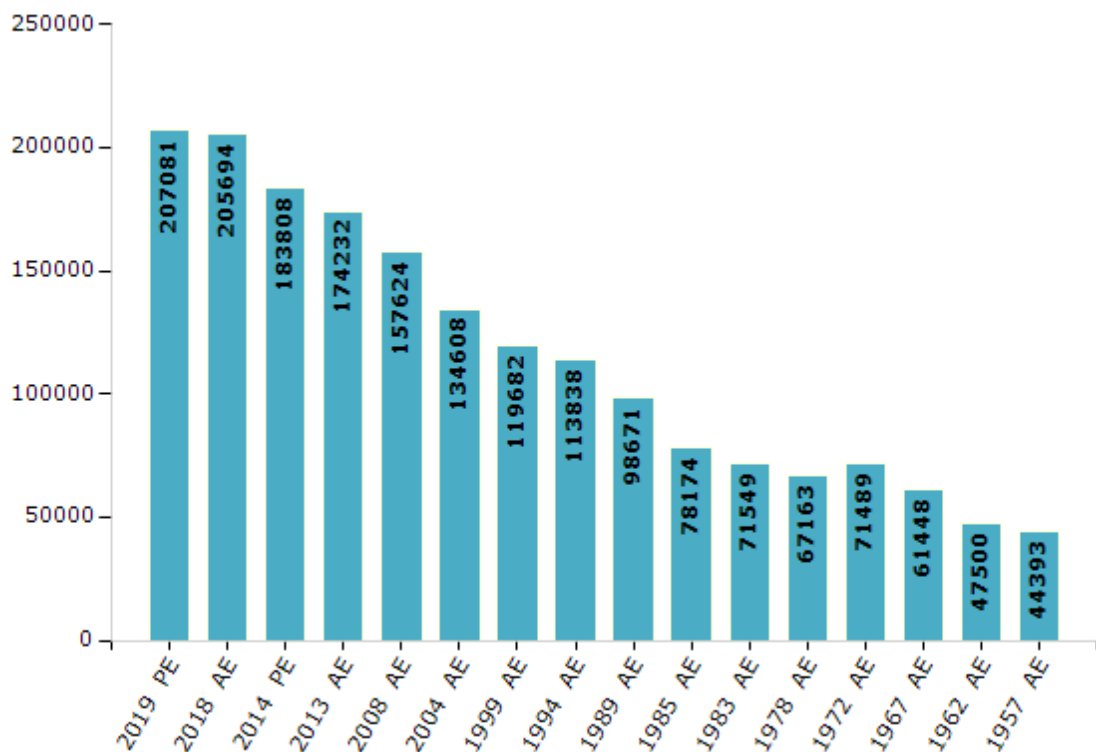


## Electoral Features

### Electors by Male & Female

Year	Male	Female	Others	Total	Year	Male	Female	Others	Total
2019 PE	105931	101116	34	207081	1994 AE	57030	56808	-	113838
2018 AE	105284	100374	36	205694	1989 AE	49248	49423	-	98671
2014 PE	96093	87682	33	183808	1985 AE	37879	40295	-	78174
2013 AE	91435	82772	25	174232	1983 AE	34917	36632	-	71549
2009 PE	-	-	-	-	1978 AE	32383	34780	-	67163
2008 AE	81291	76333	-	157624	1972 AE	31210	40279	-	71489
2004 PE	-	-	-	-	1967 AE	-	-	-	61448
2004 AE	67830	66778	-	134608	1962 AE	-	-	-	47500
1999 PE	-	-	-	-	1957 AE	-	-	-	44393
1999 AE	60584	59098	-	119682					

Number of Electors



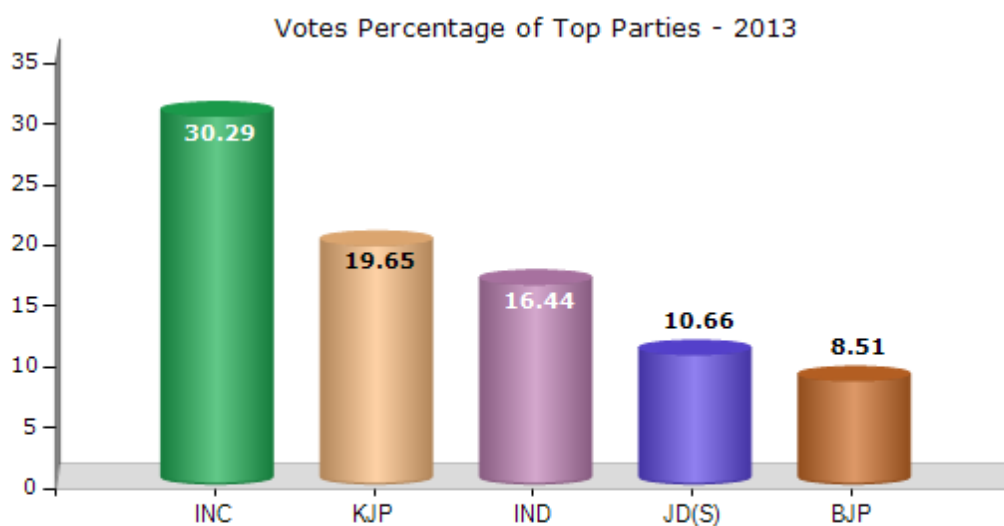
**Note :** AE : Assembly Election, PE : Assembly Segment of Parliamentary Election



## Historical Summary Election Results

### Summary Result of Assembly Election - 2013

Candidate Name	Party	Votes	Votes %
Appaji Urf Channabasavaraj Shankarao Nadagoud	INC	34747	30.29
Vimalabai Jagadevrao Deshmukh	KJP	22545	19.65
Shanthgouda Sangnagouda Patil (Nadahalli)	IND	18859	16.44
Desai Prabhu Urf Prabhugouda Channanna	JD(S)	12227	10.66
Malakendragouda Basanagouda Patil	BJP	9761	8.51
Ningappagouda Siddapagouda Bapparagi	BSRCP	9136	7.96
Mahiboob Shamsuddin Halli	IND	2875	2.51
Hanamanthray Ningappa Biradar	IND	1869	1.63
Kori Shivasangappa Ramappa	IND	941	0.82
Yallappa Mariyappa Hadimani	IND	838	0.73
Ravi Gurulingappa Sajjan	BSP	541	0.47
Parushuram Ishwarappa Mural	IND	387	0.34



## Polling Station Level Election Results

### Number and Name of Polling Stations (PS) (2018)

Number of Polling Stations	Name of Polling Stations	Number of Polling Stations	Name of Polling Stations
1	Shree Bogeshwar High School, Left Wing Room 1 Hirur	22	Govt. Higher Kannada Girls Primary School, Centre Wing Talikoti
2	Shree Bogeshwar High School, Left Wing Room No. 4 Hirur	23	Govt. Higher Kannada Girls Primary School, Centre Wing Talikoti
3	Govt. Higher Primary School, New Building Left Wing Hirur	24	Govt. Urdu Girls School, East Wing, Talikoti
4	Govt. Higher Primary School, New Building Left Wing Hirur	25	Govt. Model Kannada Primary Boys School, New Building Right Wing Talikoti
5	Govt. Higher Primary School, Chokavi	26	Govt. Model Primary Boys School, New Building Left Wing Talikoti
6	Govt. Higher Primary School, (East Side) Konnur	27	Govt. Urdu Higher Primary Girls School, East Side Talikoti
7	Govt. Higher Primary School, (East Side) Konnur	28	Govt. Urdu Boys School, East Side Tippu Nager Fort wall Talikoti
8	Govt. Model Higher Primary Kannada Boys School, West Wing Konnur	29	Govt. Urdu Model Boys School, Near Tippu Nagar West Side Talikoti
9	Higher Primary Kannada Boys School, Chinmayeshwar Nagar Konnur	30	Siddharta Govt. Higher Primary Kannada Boys School, Talikoti
10	Higher Primary Kannada Boys School, Chinmayeshwar Nagar Konnur	31	C.M.C Bhavan North Side Talikoti
11	Higher Primary kannada Boys School, Right Side Old Building Tamadaddi	32	C.M.C Bhavan Center Labrari North Side Talikoti
12	Govt. Higher Primary Kannada Boys School, South Side Tamadaddi TA	33	Samudaya Bhavan Vaddar Area Talikoti
13	Govt. Higher Primary Kannada Boys Janata Colony Tamadaddi	34	Hajarat Bilal Arebic Univercity East Wing Building Talikoti
14	Govt. Higher Primary Kannada Boys School, Tamadaddi LT	35	Hajarat Bilal Arebic Univercity East Wing Building Talikoti
15	Govt. Higher Primary Girls School, North Side, Talikoti	36	Govt. Kannada New Boys School, Rajvade, Talikoti
16	Govt. Higher Primary Girls School, North Side, Talikoti	37	Backward Class Nilay Old Building Talikoti
17	Shree Khasgateshwar High School, Right Side Talikoti	38	Govt. Higher Primary Boys School, Left Side Minajagi
18	Govt. Higher Girls School, South Side, Talikoti	39	Govt. Higher Primary Kannada Boys School, Middle Side Minajagi
19	Govt. Kannada Primary School, Talikoti	40	Govt. Higher Primary Kannada Boys School, Janata Colony Minajagi
20	Govt. Higher Kannada Girls Primary School, South Side Indira Nagar Talikoti	41	Govt. Higher Primary Kannada Boys School, Old Building Balaganur
21	Govt. Higher Primary School, Middle Side, Talikoti	42	Govt. Higher Primary School, Room No. 8 Balaganur

Contd....

## Polling Station Level Election Results

### Polling Station-wise Votes Secured by Overall Top Five Parties in Muddebihal Assembly in Assembly Election (AE) under Bijapur Parliamentary Constituency in Karnataka (2018)

Number of Polling Station	Winner - Ameenappa Gouda S Patil (Nadahalli) (BJP)	Runner-up - Appaji Urf Channa basavaraj Shankararao Nadagouda (INC)	3rd - Mangaladevi Biradar (JD(S))	4th - V P Rakshith (NAC)	5th - Ayyappa Dore (JANSAMAP)	NOTA	Other	Total Votes Secured
36	545	270	9	3	3	6	14	850
37	416	412	19	2	11	18	21	899
38	382	240	134	17	113	3	18	907
39	287	245	77	42	92	7	13	763
40	274	298	67	25	14	12	21	711
41	162	352	17	2	7	11	15	566
42	392	162	24	4	56	10	24	672
43	235	222	20	2	70	8	19	576
44	369	213	51	74	8	15	10	740
45	479	164	44	11	4	11	31	744
46	313	132	18	0	1	7	14	485
47	372	326	31	5	5	13	26	778
48	376	113	101	1	6	6	10	613
49	212	169	65	4	3	8	18	479
50	148	46	12	1	1	1	4	213
51	85	237	195	6	112	3	10	648
52	542	154	79	8	7	2	22	814
53	251	107	76	0	1	6	13	454
54	198	53	6	0	0	1	0	258
55	291	234	20	3	1	0	9	558
56	201	282	26	24	0	5	5	543
57	162	216	17	43	10	2	10	460
58	265	152	40	1	2	8	5	473
59	143	309	64	2	1	4	2	525
60	205	376	28	5	2	6	11	633
61	209	160	43	0	2	0	13	427
62	328	311	48	7	3	13	22	732
63	184	199	155	3	5	3	5	554
64	513	252	32	77	6	11	52	943
65	196	280	62	124	16	9	34	721
66	233	141	19	0	1	3	8	405
67	212	243	23	23	7	5	9	522
68	207	386	106	58	10	5	30	802
69	243	229	18	4	4	2	9	509
70	236	221	26	7	7	2	13	512

Contd....

## Polling Station Level Election Results

**Winner, Runner-up and 3rd Party Position & Winning Margin According to Polling Stations in Muddebihal Assembly in Assembly Election (AE) under Bijapur Parliamentary Constituency in Karnataka (2018)**

Polling Station Number	Winner Party	Winner Votes (%)	Runner-up Party	Runner-up Votes (%)	Winning Margin Votes (%)	Third Party	Third Party Votes (%)	Other Votes (%)
71	BJP	441 (53.45)	INC	218 (26.42)	223 (27.03)	JD(S)	108 (13.09)	58 (7.03)
72	BJP	345 (58.97)	INC	200 (34.19)	145 (24.78)	JD(S)	21 (3.59)	19 (3.25)
73	BJP	278 (46.03)	INC	240 (39.74)	38 (6.29)	JD(S)	62 (10.26)	24 (3.97)
74	BJP	271 (55.76)	INC	156 (32.1)	115 (23.66)	JD(S)	28 (5.76)	31 (6.38)
75	BJP	252 (54.08)	INC	152 (32.62)	100 (21.46)	JD(S)	31 (6.65)	31 (6.65)
76	BJP	416 (51.55)	INC	291 (36.06)	125 (15.49)	JD(S)	35 (4.34)	65 (8.05)
77	BJP	396 (49.25)	INC	213 (26.49)	183 (22.76)	JANSAMAP	99 (12.31)	96 (11.94)
78	INC	324 (43.9)	BJP	268 (36.31)	56 (7.59)	JD(S)	74 (10.03)	72 (9.76)
79	INC	270 (36.54)	BJP	257 (34.78)	13 (1.76)	JD(S)	132 (17.86)	80 (10.83)
80	INC	268 (37.22)	BJP	253 (35.14)	15 (2.08)	JD(S)	147 (20.42)	52 (7.22)
81	INC	205 (45.05)	BJP	155 (34.07)	50 (10.98)	JD(S)	71 (15.6)	24 (5.27)
82	INC	308 (40.16)	BJP	236 (30.77)	72 (9.39)	JD(S)	187 (24.38)	36 (4.69)
83	INC	385 (48.55)	BJP	298 (37.58)	87 (10.97)	JD(S)	83 (10.47)	27 (3.4)
84	BJP	208 (40.08)	INC	208 (40.08)	0 (0)	JD(S)	82 (15.8)	21 (4.05)
85	BJP	167 (48.41)	JD(S)	80 (23.19)	87 (25.22)	INC	65 (18.84)	33 (9.57)
86	INC	251 (45.39)	BJP	195 (35.26)	56 (10.13)	JD(S)	41 (7.41)	66 (11.93)
87	BJP	227 (40.68)	INC	172 (30.82)	55 (9.86)	JD(S)	105 (18.82)	54 (9.68)
88	INC	366 (47.41)	BJP	238 (30.83)	128 (16.58)	JD(S)	111 (14.38)	57 (7.38)
89	BJP	278 (42.7)	INC	166 (25.5)	112 (17.2)	JD(S)	159 (24.42)	48 (7.37)
90	BJP	300 (43.6)	INC	271 (39.39)	29 (4.21)	JD(S)	71 (10.32)	46 (6.69)
91	BJP	531 (63.9)	INC	231 (27.8)	300 (36.1)	JD(S)	53 (6.38)	16 (1.93)
92	BJP	382 (70.48)	INC	127 (23.43)	255 (47.05)	JD(S)	7 (1.29)	26 (4.8)
93	BJP	401 (64.68)	INC	167 (26.94)	234 (37.74)	JD(S)	28 (4.52)	24 (3.87)
94	BJP	247 (43.41)	INC	152 (26.71)	95 (16.7)	NAC	92 (16.17)	78 (13.71)
95	BJP	378 (49.54)	INC	333 (43.64)	45 (5.9)	JD(S)	16 (2.1)	36 (4.72)
96	BJP	275 (60.57)	INC	101 (22.25)	174 (38.32)	JD(S)	37 (8.15)	41 (9.03)
97	INC	209 (43.63)	BJP	151 (31.52)	58 (12.11)	NAC	70 (14.61)	49 (10.23)
98	NAC	316 (54.3)	BJP	122 (20.96)	194 (33.34)	INC	98 (16.84)	46 (7.9)
99	NAC	219 (38.83)	INC	153 (27.13)	66 (11.7)	BJP	139 (24.65)	53 (9.4)
100	INC	458 (49.09)	BJP	397 (42.55)	61 (6.54)	NAC	16 (1.71)	62 (6.65)
101	BJP	237 (48.57)	INC	163 (33.4)	74 (15.17)	JD(S)	44 (9.02)	44 (9.02)
102	NAC	235 (40.8)	BJP	208 (36.11)	27 (4.69)	INC	86 (14.93)	47 (8.16)
103	BJP	211 (38.93)	NAC	152 (28.04)	59 (10.89)	INC	147 (27.12)	32 (5.9)
104	BJP	352 (48.75)	INC	212 (29.36)	140 (19.39)	JD(S)	98 (13.57)	60 (8.31)
105	INC	136 (38.86)	BJP	135 (38.57)	1 (0.29)	NAC	59 (16.86)	20 (5.71)

Contd....

## Socio-Economic Amenities - Rural

### Access to Education Facilities

Particulars	Number of Village (% of Population)				
	Available	Not Available	If Not Available (Distance of Nearest Facility)		
			A	B	C
Govt. Primary School	120 (98)	4 (2)	1 (1)	3 (1)	0 (0)
Private Primary School	13 (23)	111 (77)	0 (0)	0 (0)	0 (0)
Govt. Middle School	104 (94)	20 (6)	7 (2)	10 (4)	0 (0)
Private Middle School	9 (16)	115 (84)	1 (1)	2 (1)	0 (0)
Govt. Secondary School	23 (31)	101 (69)	41 (29)	37 (26)	17 (8)
Private Secondary School	5 (4)	119 (96)	1 (1)	2 (2)	0 (0)
Govt. Senior Secondary School	6 (7)	118 (93)	10 (11)	29 (23)	44 (26)
Private Senior Secondary School	6 (13)	118 (87)	5 (5)	24 (16)	2 (1)
Govt. Arts and Science Degree College	0 (0)	124 (100)	6 (4)	19 (15)	24 (15)
Private Arts and Science Degree College	2 (8)	122 (92)	5 (6)	30 (26)	38 (26)
Govt. Engineering College	0 (0)	124 (100)	0 (0)	0 (0)	6 (5)
Private Engineering College	0 (0)	124 (100)	0 (0)	0 (0)	118 (95)
Govt. Medicine College	0 (0)	124 (100)	1 (1)	1 (1)	3 (4)
Private Medicine College	0 (0)	124 (100)	13 (7)	25 (21)	81 (66)
Govt. Management Institute	0 (0)	124 (100)	0 (0)	0 (0)	0 (0)
Private Management Institute	1 (0)	123 (100)	0 (0)	0 (0)	121 (99)
Govt. Polytechnic	1 (1)	123 (99)	4 (4)	17 (15)	57 (38)
Private Polytechnic	1 (1)	123 (99)	3 (2)	13 (13)	28 (26)
Govt. Vocational Training School/ITI	4 (12)	120 (88)	2 (2)	13 (9)	11 (5)
Private Vocational Training School/ITI	2 (7)	122 (93)	8 (8)	26 (23)	59 (41)
Govt. Non Formal Training Centre	0 (0)	124 (100)	1 (1)	5 (4)	33 (26)
Private Non Formal Training Centre	0 (0)	124 (100)	5 (4)	21 (21)	59 (44)
Govt. School For Disabled	0 (0)	124 (100)	0 (0)	0 (0)	56 (48)
Private School For Disabled	0 (0)	124 (100)	0 (0)	4 (5)	64 (47)
Government Others	1 (7)	123 (93)	0 (0)	4 (5)	107 (79)
Private Others	1 (0)	123 (100)	0 (0)	0 (0)	11 (8)

Note : Distance A : Less than 5 km; B : Between 5-10 km; C : 10+ km.; Source : Data Analysis is based on 2011 Census.

## DISCLAIMER

The Terms of Use and Disclaimer of Datanet India Private Limited (hereinafter referred to as "Datanet") for use of this analysis report of **Muddebihal Assembly Constituency (Muddebihal Vidhan Sabha)** :-

1. **Assembly Factbook™** is a Registered Trade Mark owned by Datanet.
2. All the maps are sketched and graphical representation only and have not been drawn to the scale and also not to represent the actual geographical area or boundary of the unit.
3. The data for the aforesaid analysis is based on authentic sources and has been culled from the various publications of Census, CSO and NSSO for district and block level data, various central and state government departments, Central & State Elections Commissions and the concerned Returning Officers' releases, Electoral Rolls, Election results and allied publications, internal assessment, surveys, estimates and analysis. Therefore, certain adjustment of data at micro level may have been done to arrive closer to the macro data.
4. Data have been provided on an "As Is" and "As AVAILABLE" basis
5. The colours shown in the maps or diagram and charts of a particular party, alliance or AC are indicative and do not represent them.
6. This publication which includes maps, sheets, graphs and data would be the property under copyright of Datanet only. The user may use these for its internal study, analysis and research purposes. It's public display, re-selling or any commercial uses by the user are not allowed.
7. Datanet has taken due care and caution in compilation and processing of data and allied information, but does not guarantee the accuracy, adequacy or completeness of any information/analysis and will be not responsible for any errors or omissions or for the results obtained from the use of such information/analysis.
8. All the contents for the publication have been culled from various authentic sources and Datanet reasonably believes such sources to be reliable, but does not make any representations, express or implied as to the accuracy or fitness of use of such information. The information or contents of the information/analysis do not constitute advice and should not be relied upon in making (or refraining from making) any decision. Any reliance placed upon the information provided by Datanet is the sole responsibility and strictly at the user's risk.
9. In no event will Datanet be liable for any damages (including, without limitation, damages for loss of business projects, or loss of profits) arising in contract, tort or otherwise from the use of or inability to use any of its contents, or from any action taken (or refrained from being taken) as a result of using the analysis or any of its contents. Datanet its directors, owners, editors, officials, employees, distributor and agents or any associate will not be liable for any errors in the information contained or any consequences arising from the use of the contents of the provided information/analysis.
10. If any provision of these terms and conditions is held invalid or illegal or unenforceable for any reason by any court of competent jurisdiction, such provision shall be severed and the remainder of provisions of the terms and conditions shall continue in full force and effect as if the Term of Use had been executed with the invalid, illegal or unenforceable provision eliminated.
11. If there are any discrepancies in the information provided, please bring it to attention of Datanet for suitable rectification measures.



**Buy Online This Complete Book At  
Datanet India eBooks Store**

**[www.indiastatpublications.com](http://www.indiastatpublications.com)**

**or go directly at**

**[http://www.indiastatpublications.com/  
Assembly\\_factbook/Karnataka/Bijapur/ Muddebihal](http://www.indiastatpublications.com/Assembly_factbook/Karnataka/Bijapur/Muddebihal)**

 **indiastat**elections

ISBN : 978-93-87148-19-2



9 789387 148192