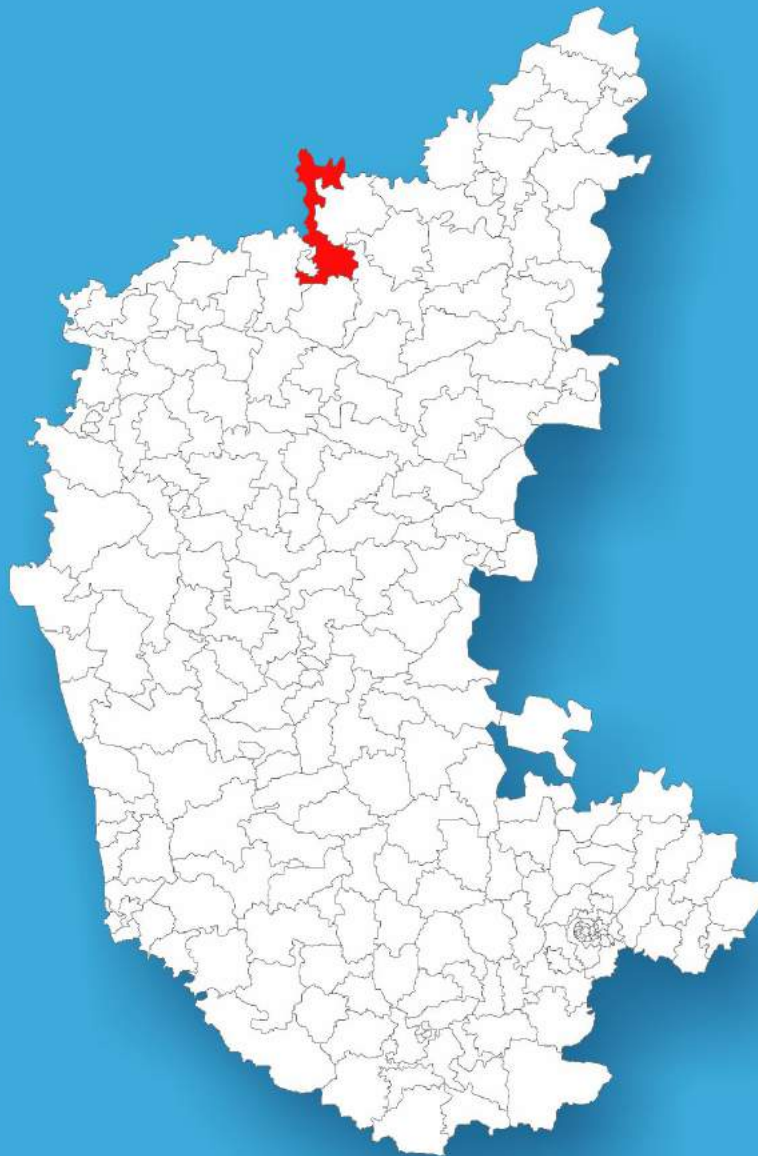




Karnataka

# Assembly Factbook™

Nagthan Assembly Constituency



Key Electoral Data of Nagthan  
Assembly Constituency (Vidhan Sabha)

Karnataka

# **Assembly Factbook™**

Nagthan Assembly Constituency



Nagthan Vidhan Sabha

**Editor & Director**

Dr. R.K. Thukral

**Research Editor**

Dr. Shafeeq Rahman

**Compiled, Researched and Published by  
Datanet India Pvt. Ltd.**

D-100, 1st Floor,

Okhla Industrial Area, Phase-I,  
New Delhi- 110020.

Ph.: 91-11- 43580781-84

Email : support@india-stat-publications.com

Website : www.india-state-elections.com

**Online Book Store :**

www.india-stat-publications.com

**Report No. :** AFB/KA-031-0123

**ISBN :** 978-93-87148-24-6

**First Edition :** January, 2018

**Sixth Updated Edition :** January, 2023

**Price :** Rs. 11500/-

US\$ 310/-

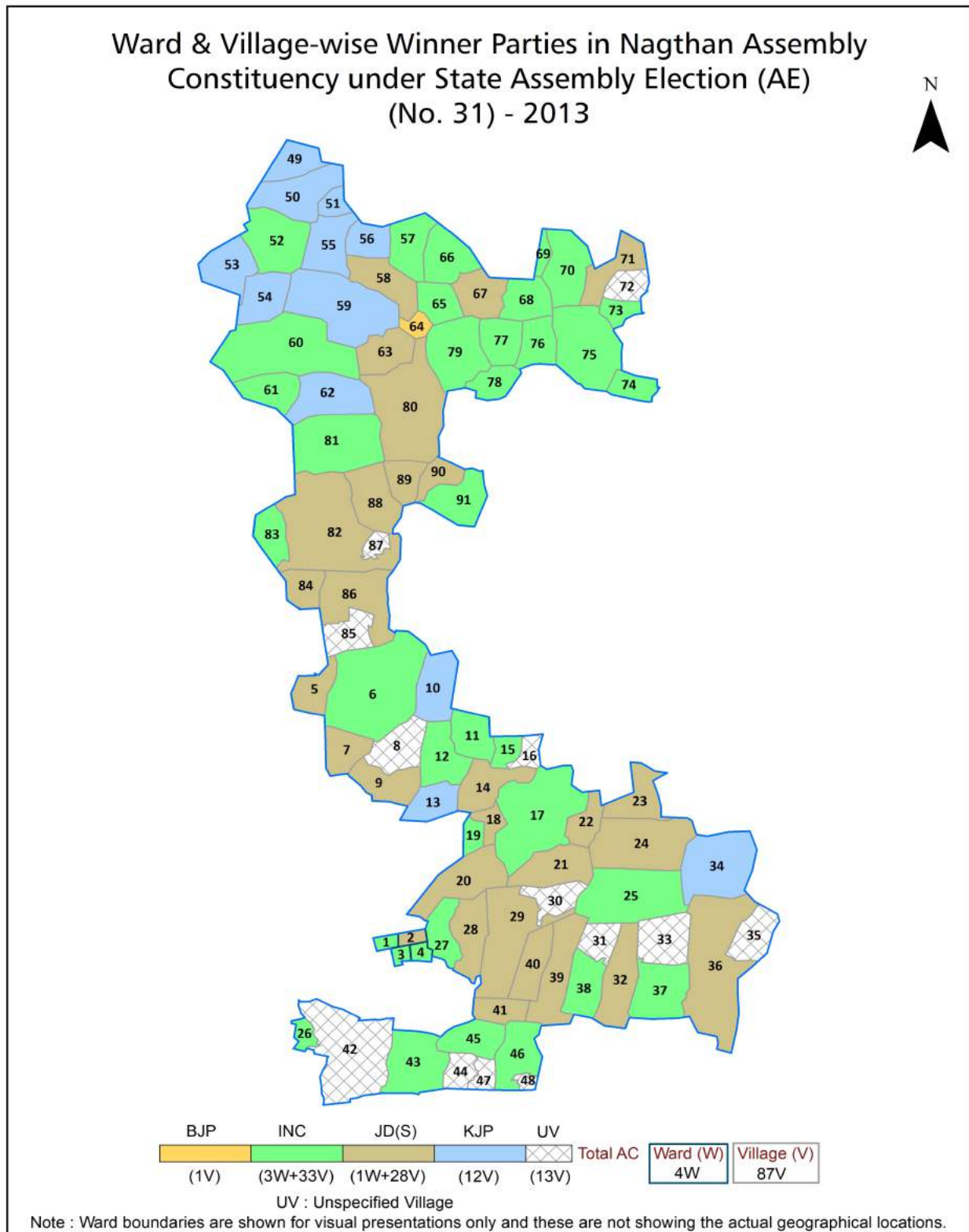
© **Datanet India Pvt. Ltd.**

All rights reserved. No part of this book may be reproduced, stored in a retrieval system or transmitted in any form or by any means, mechanical photocopying, photographing, scanning, recording or otherwise without the prior written permission of the publisher. Please refer to Disclaimer at page no. 194 for the use of this publication.

Printed in India

No.	Particulars	Page No.
	<b>Introduction</b>	
1	Assembly Constituency - (Vidhan Sabha) at a Glance   Features of Assembly as per Delimitation Commission of India (2008)	1-2
	<b>Location and Political Maps</b>	
2	Location Map   Boundaries of Assembly Constituency - (Vidhan Sabha) in District   Boundaries of Assembly Constituency under Parliamentary Constituency - (Lok Sabha)   Ward & Village-wise Winner Parties- 2019, 2018, 2014, 2013 and 2009	3-10
	<b>Administrative Setup (2011)</b>	
3	District   Sub-district   Towns   Villages   Inhabited Villages   Uninhabited Villages   Village Panchayat   Intermediate Panchayat	11-16
	<b>Demographics (2011)</b>	
4	Population   Households   Rural/Urban Population   Ward and Villages by Population Size   Sex Ratio (Total & 0-6 Years)   Religious Population   Social Population   Literacy Rate	17-19
	<b>Electoral Features</b>	
5	Important Dates of Last Elections Held   Electors by Gender   Service Electors   Voters   Voters Turnout   Polling Stations & Average Number of Electors per Polling Station   Electors by Age Group   Present Elected Representatives	20-25
	<b>Historical Summary Election Results</b>	
6	Vote Share of Major Parties   Winning Margin (Number & Percentage)   Polarity of Parties   Summary Result of Assembly Segment of Parliamentary Elections 2019, 2014, 2009   Summary Result of Assembly Elections 2018, 2013 and 2008	26-35
	<b>Polling Station Level Election Results</b>	
7	Name and Number of Polling Station 2019, 2018, 2014, 2013 and 2009   Polling Station-wise Electors, Voters & Voters Turnout 2019, 2018, 2014, 2013 and 2009   Polling Station wise Elections Results 2019, 2018, 2014, 2013 and 2009	36-174
	<b>Share of Assembly Constituency</b>	
8	Share of Assembly Constituency - (Vidhan Sabha) in State, District and Parliamentary Constituency - (Lok Sabha)	175
	<b>Socio-Economic Amenities (2011)</b>	
9	Access to Administrative Units   Agricultural, Manufacturing and Industrial Commodities   Demographic Indicators   Education   Health & Manpower   Drinking Water Supply   Sanitation   Entertainment and Recreations Infrastructure   Power   Food Allocation Distribution and Marketing of Agriculture Commodities Infrastructure   Transport and Road Infrastructure   Communication   Banking and Financial Services   Land Use   Irrigation Source	177-191
10	<b>Abbreviation &amp; Sources</b>	192-193
11	<b>Disclaimer</b>	194

## Location & Political Map



## Administrative Setup

### List of Village Panchayat & Intermediate Panchayat (Block) Name - 2011

Village Name	Village Panchayat Name	Intermediate Panchayat Name
Anachi	Halasangi	Indi
Ankalagi	Aheri	Bijapur
Bardol	Bardol	Indi
Basavanagar	Hegadihal	Bijapur
Bommanalli	Tidagundi	Bijapur
Buranpur	Ainapur	Bijapur
Chadchan	Chadchan	Indi
Chanegaon	Dhulkhed	Indi
Chintamaninagar	Hittanahalli	Bijapur
Dasur	Nivargi	Indi
Dhulikhed (Old)	Dhulkhed	Indi
Dhumakanal	Nandaragi	Indi
Domanal	Tidagundi	Bijapur
Dyaberi	Aliyabad	Bijapur
Godihal	Bardol	Indi
Gotyal	Zalaki	Indi
Govindapur	Nivargi	Indi
Gugadaddi	Baratagi	Bijapur
Gunaki	Gunaki	Bijapur
Hadagali	Hadagali	Bijapur
Hala Halli	Revathagaon	Indi
Halasangi	Halasangi	Indi
Hanumanagar	Jigajeevani	Indi
Hatta Halli	Hatta Halli	Indi
Havinal	Hatta Halli	Indi
Hegadihal	Hegadihal	Bijapur
Hittinahalli	Hittanahalli	Bijapur
Honnalli	Jambagi(A)	Bijapur
Honnutagi	Honnutagi	Bijapur

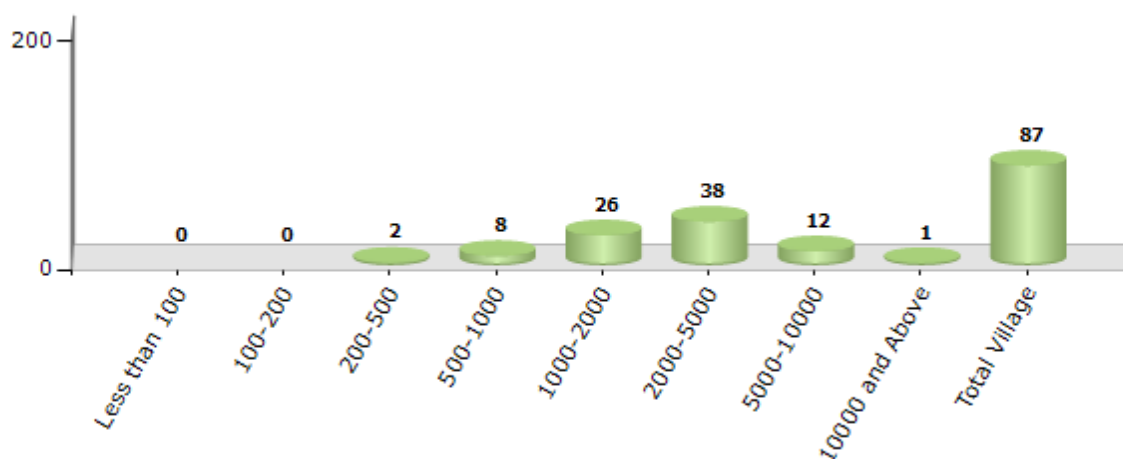
Contd....

## Demographic

### Number of Villages by Population Size - 2011

Less than 100	100-200	200-500	500-1000	1000-2000	2000-5000	5000-10000	10000 and Above	Total Village
0	0	2	8	26	38	12	1	87

Number of Villages by Population Size - 2011



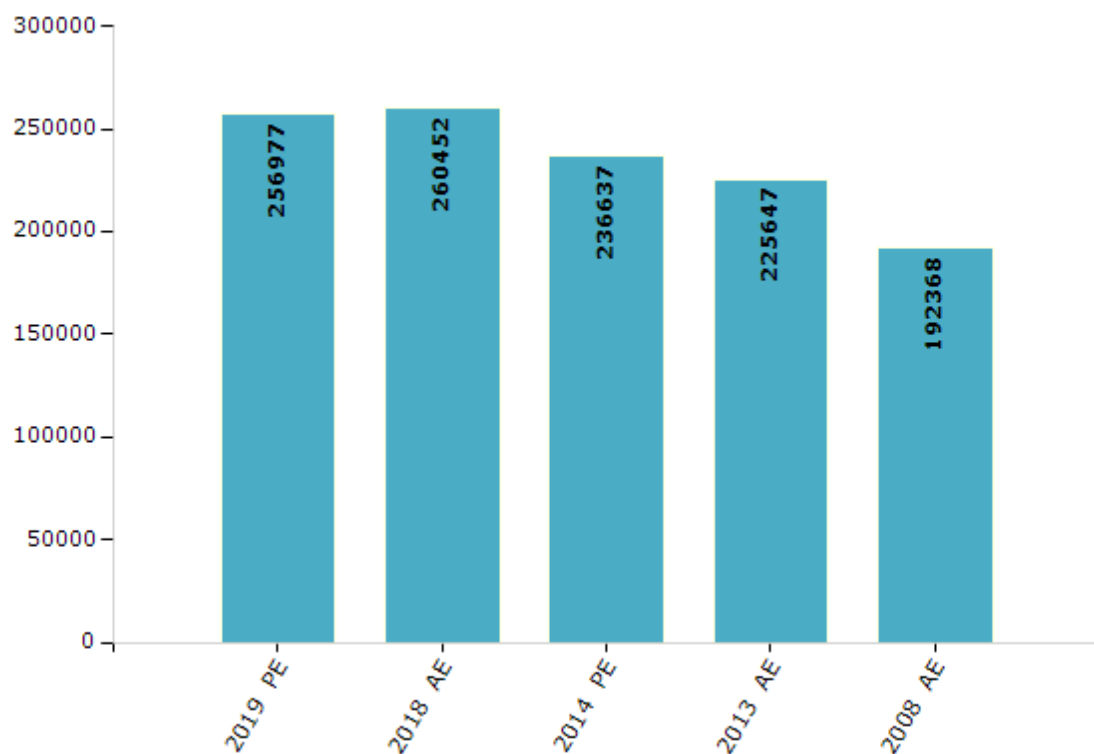


## Electoral Features

### Electors by Male & Female

Year	Male	Female	Others	Total	Year	Male	Female	Others	Total
2019 PE	132766	124180	31	256977	1994 AE	-	-	-	-
2018 AE	134373	126052	27	260452	1989 AE	-	-	-	-
2014 PE	123803	112808	26	236637	1985 AE	-	-	-	-
2013 AE	118209	107415	23	225647	1983 AE	-	-	-	-
2009 PE	-	-	-	-	1978 AE	-	-	-	-
2008 AE	99821	92547	-	192368	1972 AE	-	-	-	-
2004 PE	-	-	-	-	1967 AE	-	-	-	-
2004 AE	-	-	-	-	1962 AE	-	-	-	-
1999 PE	-	-	-	-	1957 AE	-	-	-	-
1999 AE	-	-	-	-					

Number of Electors



**Note :** AE : Assembly Election, PE : Assembly Segment of Parliamentary Election



## Historical Summary Election Results

### Summary Result of Assembly Election - 2013

Candidate Name	Party	Votes	Votes %
Raju Alagur	INC	45570	32.54
Devanand Phulsing Chavan	JD(S)	44903	32.07
Katakdhonda Vitthal Dhondiba	KJP	24104	17.21
Nagendra Devendrappa Mayavanshi	BJP	15627	11.16
Katakdhond Deepak Gangaram	IND	1521	1.09
Sanjeev Pundlik Mane	IND	1278	0.91
Sudhakar Kanamadi	BSP	1260	0.9
Nirmala Shrinivas Arakeri	IND	1212	0.87
Parimala Mahadev Kambale	IND	1141	0.81
Jagannath Ramchandra Kodate	HJP	643	0.46
Rahul Tippanna Bhaskar	IND	628	0.45
T.K. Dasar	IND	527	0.38
Balaji Vaddar (Yatnal)	JD(U)	436	0.31
Shrikant Devendrappa Arakeri	IND	435	0.31
Premanand Husanappa Mashyal	IND	379	0.27
Maraganna Malappa Hunnur	IND	360	0.26

## Polling Station Level Election Results

### Number and Name of Polling Stations (PS) (2018)

Number of Polling Stations	Name of Polling Stations	Number of Polling Stations	Name of Polling Stations
1	Govt. Kannada Boys Lower Primary School, Dasur	22	Kannada Boys School, Room No. 1 Sankh
2	Kannada Boys Model School, Umaraj	23	Govt. Higher Primary School, East Wing Room No. 1 New Sankh
3	Govt. Higher Primary School, South Wing Middle Room No. 4 Umaraj	24	Govt. Kannada Boys Higher Primary School, New Building Room No. 3 Dhulakhed
4	Kannada Boys Model School, Umraj	25	Govt. Kannada Boys Higher Primary School, New Building Room No. 3 Dhulakhed
5	Kannada Boys School, Govindapur	26	Govt. Kannada Boys Higher Primary School, New Building Room No. 1 Dhulakhed
6	Kannada Boys School, Room No. 1 Umarani	27	Govt. Kannada Boys Higher Primary School, New Building Room No. 2 Dhulakhed
7	Kannada Boys School, Room No. 2 Umarani	28	Kannada Boys School, Anachi
8	Kannada Boys School, Room No. 1 Shiranal	29	Anganawadi Kendra Shiragur Khalsa
9	Kannada Boys School, Room No. 2 Shiranal	30	Kannada Boys School, Room No. 1 Shiradon
10	Kannada Boys School, Room No. 1 Chanegaon	31	Kannada Boys School, Room No. 2 Shiradon
11	Kannada Boys School, Room No. 1 Chanegaon L.T	32	Kannada Boys School, Room No. 3 Shiradon
12	Kannada Boys School, Room No. 1 Revatagaon	33	Kannada Boys School, Room No. 1 Taddewadi
13	Govt. Kannada Boys Higher Primary School, New Building South Wing Room No. 4 Revatagoan	34	Kannada Boys School, Room No. 2 Taddewadi
14	Kannada Boys School, Room No. 3 Revatagaon	35	Govt. Kannada Boys Higher Primary School, Maragur
15	Kannada Boys School, Room No. 4 Revatagoan	36	Govt. Urdu Boys School, Room No. 1 Maragur
16	Kannada Boys School, Room No. 1 Nivaragi	37	Gram Panchayat Office Hattalli
17	Kannada Boys School, Room No. 2 Nivaragai	38	Kannada Boys School, Room No. 1 Hattalli
18	O B B School, Room No. 1 Nivaragi	39	Kannada Boys School, Room No. 2 Hattalli
19	Black Board School, Room No. 1 Nivaragi	40	Kannada Boys School, Room No. 1 Kerur
20	Kannada Boys School, Room No. 1 Takali	41	Kannada Boys School, Room No. 1 Halalli
21	Kannada Boys School, Room No. 2, Takali	42	Kannada Boys School, Room No. 3 Halalli

Contd....

## Polling Station Level Election Results

### Polling Station-wise Votes Secured by Overall Top Five Parties in Nagthan Assembly in Assembly Election (AE) under Bijapur Parliamentary Constituency in Karnataka (2018)

Number of Polling Station	Winner - Devanand Fulasing Chavan (JD(S))	Runner-up - Katakadond Vittal Dondiba (INC)	3rd - Gopal Govind Karjol (BJP)	4th - Irasur Sagar Mallappa (BJC)	5th - Rahul Tippanna Bhaskar (IND)	NOTA	Other	Total Votes Secured
36	30	379	90	5	14	3	20	541
37	116	383	310	7	8	9	22	855
38	44	419	262	6	4	3	22	760
39	260	109	534	6	9	12	16	946
40	50	293	228	1	12	3	17	604
41	114	147	149	6	5	6	18	445
42	105	78	295	18	21	12	28	557
43	163	98	264	5	2	5	8	545
44	56	154	238	2	9	5	7	471
45	77	426	252	5	11	13	27	811
46	332	265	116	6	4	4	13	740
47	238	139	128	7	4	4	11	531
48	232	58	202	9	6	7	14	528
49	244	108	160	21	10	12	33	588
50	160	85	333	8	2	8	15	611
51	121	150	283	4	11	11	18	598
52	347	106	147	5	6	10	21	642
53	257	260	78	6	6	3	13	623
54	8	114	171	2	5	4	6	310
55	118	66	331	1	10	3	11	540
56	110	117	228	2	0	1	1	459
57	60	198	275	1	1	1	5	541
58	104	311	213	4	2	6	12	652
59	92	100	319	3	3	1	8	526
60	118	149	223	2	2	2	8	504
61	78	161	210	3	2	3	9	466
62	78	130	155	4	1	1	9	378
63	140	282	155	5	2	2	6	592
64	119	269	204	2	2	5	7	608
65	95	288	107	3	1	1	14	509
66	151	274	191	4	5	5	5	635
67	174	211	161	6	2	7	14	575
68	88	266	160	3	2	9	9	537
69	189	183	195	9	0	3	5	584
70	138	120	195	2	0	0	3	458

Contd....

## Polling Station Level Election Results

**Winner, Runner-up and 3rd Party Position & Winning Margin According to Polling Stations in Nagthan Assembly in Assembly Election (AE) under Bijapur Parliamentary Constituency in Karnataka (2018)**

Polling Station Number	Winner Party	Winner Votes (%)	Runner-up Party	Runner-up Votes (%)	Winning Margin Votes (%)	Third Party	Third Party Votes (%)	Other Votes (%)
71	BJP	308 (41.9)	INC	218 (29.66)	90 (12.24)	JD(S)	176 (23.95)	33 (4.49)
72	BJP	198 (37.86)	INC	186 (35.56)	12 (2.3)	JD(S)	102 (19.5)	37 (7.07)
73	JD(S)	210 (38.39)	INC	189 (34.55)	21 (3.84)	BJP	104 (19.01)	44 (8.04)
74	JD(S)	175 (33.21)	BJP	175 (33.21)	0 (0)	INC	147 (27.89)	30 (5.69)
75	BJP	262 (42.12)	JD(S)	193 (31.03)	69 (11.09)	INC	131 (21.06)	36 (5.79)
76	BJP	337 (50.15)	JD(S)	169 (25.15)	168 (25)	INC	115 (17.11)	51 (7.59)
77	BJP	263 (50.48)	INC	121 (23.22)	142 (27.26)	JD(S)	108 (20.73)	29 (5.57)
78	BJP	256 (51.3)	INC	133 (26.65)	123 (24.65)	JD(S)	77 (15.43)	33 (6.61)
79	INC	205 (56.16)	BJP	97 (26.58)	108 (29.58)	JD(S)	35 (9.59)	28 (7.67)
80	BJP	241 (53.32)	INC	149 (32.96)	92 (20.36)	JD(S)	34 (7.52)	28 (6.19)
81	JD(S)	255 (50.2)	BJP	151 (29.72)	104 (20.48)	INC	65 (12.8)	37 (7.28)
82	BJP	218 (49.89)	JD(S)	131 (29.98)	87 (19.91)	INC	58 (13.27)	30 (6.86)
83	JD(S)	180 (43.17)	BJP	109 (26.14)	71 (17.03)	INC	102 (24.46)	26 (6.24)
84	JD(S)	249 (37.11)	INC	223 (33.23)	26 (3.88)	BJP	150 (22.35)	49 (7.3)
85	JD(S)	351 (63.36)	BJP	105 (18.95)	246 (44.41)	INC	81 (14.62)	17 (3.07)
86	INC	189 (38.41)	JD(S)	182 (36.99)	7 (1.42)	BJP	78 (15.85)	43 (8.74)
87	INC	313 (66.31)	BJP	90 (19.07)	223 (47.24)	JD(S)	59 (12.5)	10 (2.12)
88	JD(S)	147 (43.62)	INC	92 (27.3)	55 (16.32)	BJP	87 (25.82)	11 (3.26)
89	JD(S)	353 (64.77)	INC	113 (20.73)	240 (44.04)	BJP	55 (10.09)	24 (4.4)
90	BJP	233 (45.87)	INC	211 (41.54)	22 (4.33)	JD(S)	37 (7.28)	27 (5.31)
91	INC	249 (37.22)	BJP	232 (34.68)	17 (2.54)	JD(S)	145 (21.67)	43 (6.43)
92	BJP	409 (53.89)	INC	213 (28.06)	196 (25.83)	JD(S)	90 (11.86)	47 (6.19)
93	INC	202 (39.61)	BJP	191 (37.45)	11 (2.16)	JD(S)	100 (19.61)	17 (3.33)
94	JD(S)	184 (32.92)	BJP	180 (32.2)	4 (0.72)	INC	163 (29.16)	32 (5.72)
95	JD(S)	244 (47.38)	BJP	143 (27.77)	101 (19.61)	INC	117 (22.72)	11 (2.14)
96	JD(S)	286 (53.16)	BJP	123 (22.86)	163 (30.3)	INC	111 (20.63)	18 (3.35)
97	JD(S)	173 (36.65)	INC	147 (31.14)	26 (5.51)	BJP	142 (30.08)	10 (2.12)
98	INC	329 (66.73)	BJP	84 (17.04)	245 (49.69)	JD(S)	60 (12.17)	20 (4.06)
99	JD(S)	181 (40.31)	BJP	137 (30.51)	44 (9.8)	INC	115 (25.61)	16 (3.56)
100	INC	155 (35.96)	JD(S)	147 (34.11)	8 (1.85)	BJP	113 (26.22)	16 (3.71)
101	INC	216 (46.25)	BJP	128 (27.41)	88 (18.84)	JD(S)	112 (23.98)	11 (2.36)
102	INC	201 (42.77)	JD(S)	137 (29.15)	64 (13.62)	BJP	120 (25.53)	12 (2.55)
103	JD(S)	311 (46.84)	INC	249 (37.5)	62 (9.34)	BJP	71 (10.69)	33 (4.97)
104	INC	318 (44.85)	BJP	230 (32.44)	88 (12.41)	JD(S)	137 (19.32)	24 (3.39)
105	BJP	276 (49.29)	JD(S)	151 (26.96)	125 (22.33)	INC	85 (15.18)	48 (8.57)

Contd....

## Socio-Economic Amenities - Rural

### Access to Education Facilities

Particulars	Number of Village (% of Population)				
	Available	Not Available	If Not Available (Distance of Nearest Facility)		
			A	B	C
Govt. Primary School	81 (98)	6 (2)	2 (1)	2 (1)	0 (0)
Private Primary School	23 (44)	64 (56)	1 (1)	1 (0)	0 (0)
Govt. Middle School	75 (95)	12 (5)	1 (0)	6 (2)	0 (0)
Private Middle School	14 (30)	73 (70)	3 (2)	2 (1)	0 (0)
Govt. Secondary School	38 (64)	49 (36)	22 (18)	17 (10)	5 (5)
Private Secondary School	7 (9)	80 (91)	1 (0)	1 (1)	0 (0)
Govt. Senior Secondary School	5 (11)	82 (89)	6 (5)	20 (25)	16 (19)
Private Senior Secondary School	6 (12)	81 (88)	1 (1)	26 (20)	7 (7)
Govt. Arts and Science Degree College	1 (2)	86 (98)	0 (0)	6 (9)	21 (18)
Private Arts and Science Degree College	4 (10)	83 (90)	0 (0)	22 (25)	33 (36)
Govt. Engineering College	0 (0)	87 (100)	0 (0)	0 (0)	0 (0)
Private Engineering College	0 (0)	87 (100)	0 (0)	7 (11)	80 (89)
Govt. Medicine College	0 (0)	87 (100)	0 (0)	0 (0)	0 (0)
Private Medicine College	0 (0)	87 (100)	8 (9)	19 (24)	60 (67)
Govt. Management Institute	0 (0)	87 (100)	0 (0)	0 (0)	0 (0)
Private Management Institute	0 (0)	87 (100)	0 (0)	8 (12)	79 (88)
Govt. Polytechnic	5 (6)	82 (94)	0 (0)	3 (6)	25 (27)
Private Polytechnic	3 (4)	84 (96)	0 (0)	4 (4)	49 (55)
Govt. Vocational Training School/ITI	0 (0)	87 (100)	0 (0)	3 (5)	11 (11)
Private Vocational Training School/ITI	7 (13)	80 (87)	3 (3)	22 (26)	41 (41)
Govt. Non Formal Training Centre	0 (0)	87 (100)	0 (0)	3 (6)	19 (18)
Private Non Formal Training Centre	1 (6)	86 (94)	1 (1)	5 (6)	58 (63)
Govt. School For Disabled	1 (3)	86 (97)	1 (4)	6 (10)	50 (51)
Private School For Disabled	1 (1)	86 (99)	1 (0)	3 (3)	24 (27)
Government Others	4 (13)	83 (87)	2 (1)	5 (7)	59 (50)
Private Others	5 (13)	82 (87)	1 (2)	2 (4)	9 (10)

Note : Distance A : Less than 5 km; B : Between 5-10 km; C : 10+ km.; Source : Data Analysis is based on 2011 Census.

## DISCLAIMER

The Terms of Use and Disclaimer of Datanet India Private Limited (hereinafter referred to as "Datanet") for use of this analysis report of **Nagthan Assembly Constituency (Nagthan Vidhan Sabha)** :-

1. **Assembly Factbook™** is a Registered Trade Mark owned by Datanet.
2. All the maps are sketched and graphical representation only and have not been drawn to the scale and also not to represent the actual geographical area or boundary of the unit.
3. The data for the aforesaid analysis is based on authentic sources and has been culled from the various publications of Census, CSO and NSSO for district and block level data, various central and state government departments, Central & State Elections Commissions and the concerned Returning Officers' releases, Electoral Rolls, Election results and allied publications, internal assessment, surveys, estimates and analysis. Therefore, certain adjustment of data at micro level may have been done to arrive closer to the macro data.
4. Data have been provided on an "As Is" and "As AVAILABLE" basis
5. The colours shown in the maps or diagram and charts of a particular party, alliance or AC are indicative and do not represent them.
6. This publication which includes maps, sheets, graphs and data would be the property under copyright of Datanet only. The user may use these for its internal study, analysis and research purposes. It's public display, re-selling or any commercial uses by the user are not allowed.
7. Datanet has taken due care and caution in compilation and processing of data and allied information, but does not guarantee the accuracy, adequacy or completeness of any information/analysis and will be not responsible for any errors or omissions or for the results obtained from the use of such information/analysis.
8. All the contents for the publication have been culled from various authentic sources and Datanet reasonably believes such sources to be reliable, but does not make any representations, express or implied as to the accuracy or fitness of use of such information. The information or contents of the information/analysis do not constitute advice and should not be relied upon in making (or refraining from making) any decision. Any reliance placed upon the information provided by Datanet is the sole responsibility and strictly at the user's risk.
9. In no event will Datanet be liable for any damages (including, without limitation, damages for loss of business projects, or loss of profits) arising in contract, tort or otherwise from the use of or inability to use any of its contents, or from any action taken (or refrained from being taken) as a result of using the analysis or any of its contents. Datanet its directors, owners, editors, officials, employees, distributor and agents or any associate will not be liable for any errors in the information contained or any consequences arising from the use of the contents of the provided information/analysis.
10. If any provision of these terms and conditions is held invalid or illegal or unenforceable for any reason by any court of competent jurisdiction, such provision shall be severed and the remainder of provisions of the terms and conditions shall continue in full force and effect as if the Term of Use had been executed with the invalid, illegal or unenforceable provision eliminated.
11. If there are any discrepancies in the information provided, please bring it to attention of Datanet for suitable rectification measures.

**Buy Online This Complete Book At**  
**Datanet India eBooks Store**

[www.indiastatpublications.com](http://www.indiastatpublications.com)

or go directly at

[http://www.indiastatpublications.com/  
Assembly\\_factbook/Karnataka/Bijapur/ Nagthan](http://www.indiastatpublications.com/Assembly_factbook/Karnataka/Bijapur/Nagthan)



 **indiastat**elections

ISBN : 978-93-87148-24-6



9 789387 148246