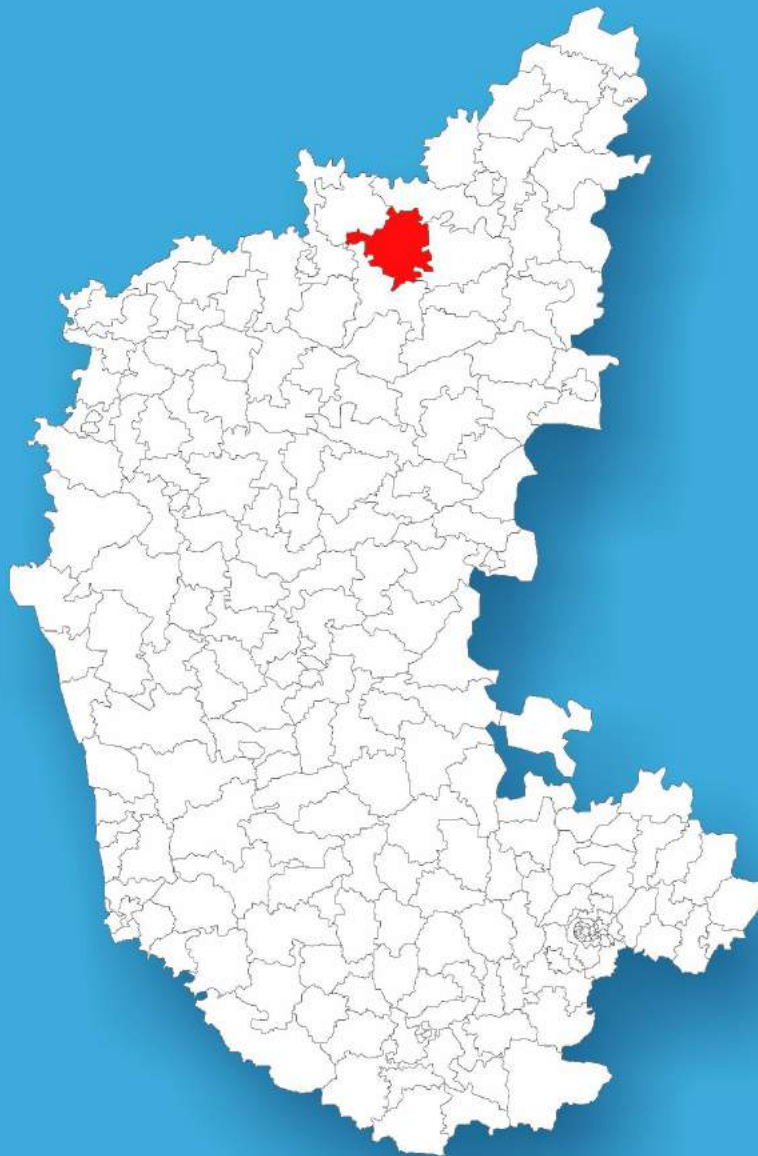




Karnataka

Assembly Factbook™

Sindgi Assembly Constituency



Key Electoral Data of Sindgi
Assembly Constituency (Vidhan Sabha)

Karnataka

Assembly Factbook™

Sindgi Assembly Constituency



Sindgi Vidhan Sabha

Editor & Director

Dr. R.K. Thukral

Research Editor

Dr. Shafeeq Rahman

**Compiled, Researched and Published by
Datanet India Pvt. Ltd.**

D-100, 1st Floor,

Okhla Industrial Area, Phase-I,
New Delhi- 110020.

Ph.: 91-11- 43580781-84

Email : support@indiastatpublications.com

Website : www.indiastatelections.com

Online Book Store :

www.indiastatpublications.com

Report No. : AFB/KA-033-0123

ISBN : 978-93-87148-63-5

First Edition : January, 2018

Sixth Updated Edition : January, 2023

Price : Rs. 11500/-

US\$ 310/-

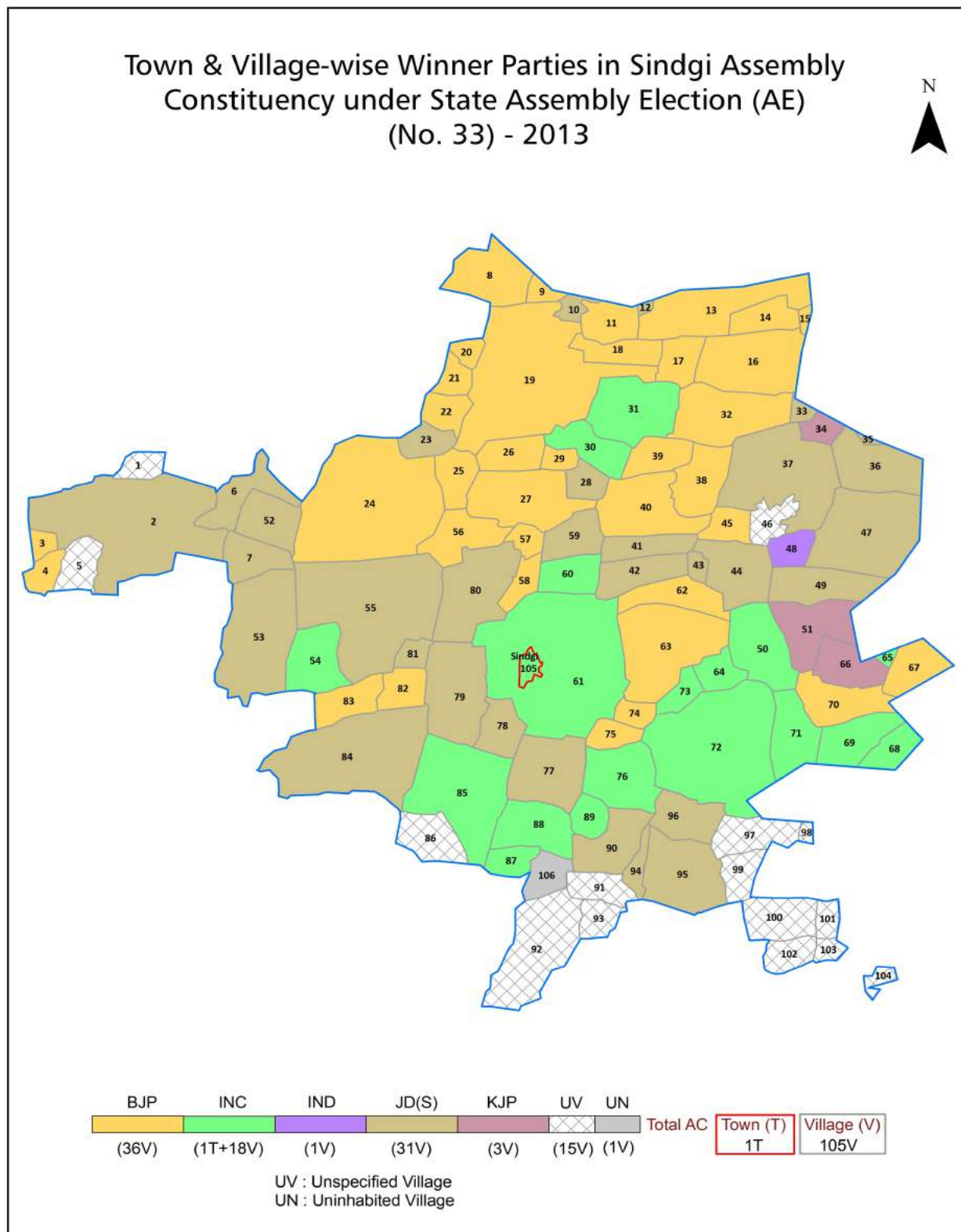
© **Datanet India Pvt. Ltd.**

All rights reserved. No part of this book may be reproduced, stored in a retrieval system or transmitted in any form or by any means, mechanical photocopying, photographing, scanning, recording or otherwise without the prior written permission of the publisher. Please refer to Disclaimer at page no. 193 for the use of this publication.

Printed in India

No.	Particulars	Page No.
	Introduction	
1	Assembly Constituency - (Vidhan Sabha) at a Glance Features of Assembly as per Delimitation Commission of India (2008)	1-2
	Location and Political Maps	
2	Location Map Boundaries of Assembly Constituency - (Vidhan Sabha) in District Boundaries of Assembly Constituency under Parliamentary Constituency - (Lok Sabha) Town & Village-wise Winner Parties- 2019, 2018, 2014, 2013 and 2009	3-10
	Administrative Setup (2011)	
3	District Sub-district Towns Villages Inhabited Villages Uninhabited Villages Village Panchayat Intermediate Panchayat	11-17
	Demographics (2011)	
4	Population Households Rural/Urban Population Towns and Villages by Population Size Sex Ratio (Total & 0-6 Years) Religious Population Social Population Literacy Rate	18-19
	Electoral Features	
5	Important Dates of Last Elections Held Electors by Gender Service Electors Voters Voters Turnout Polling Stations & Average Number of Electors per Polling Station Electors by Age Group Present Elected Representatives	20-25
	Historical Summary Election Results	
6	Vote Share of Major Parties Winning Margin (Number & Percentage) Polarity of Parties Summary Result of Assembly Segment of Parliamentary Elections 2019, 2014, 2009, 2004, 1999 Summary Result of Assembly Elections 2018, 2013, 2008, 2004, 1999, 1994, 1989, 1985, 1983, 1978, 1972, 1967, 1962 and 1957	26-48
	Polling Station Level Election Results	
7	Name and Number of Polling Station 2019, 2018, 2014, 2013 and 2009 Polling Station-wise Electors, Voters & Voters Turnout 2019, 2018, 2014, 2013 and 2009 Polling Station wise Elections Results 2019, 2018, 2014, 2013 and 2009	49-173
	Share of Assembly Constituency	
8	Share of Assembly Constituency - (Vidhan Sabha) in State, District and Parliamentary Constituency - (Lok Sabha)	174
	Socio-Economic Amenities (2011)	
9	Access to Administrative Units Agricultural, Manufacturing and Industrial Commodities Demographic Indicators Education Health & Manpower Drinking Water Supply Sanitation Entertainment and Recreations Infrastructure Power Food Allocation Distribution and Marketing of Agriculture Commodities Infrastructure Transport and Road Infrastructure Communication Banking and Financial Services Land Use Irrigation Source	176-190
10	Abbreviation & Sources	191-192
11	Disclaimer	193

Location & Political Map



Administrative Setup

List of Village Panchayat & Intermediate Panchayat (Block) Name - 2011

Village Name	Village Panchayat Name	Intermediate Panchayat Name
Aheri	Gabasavalgi	Sindgi
Alahalli	Devar Navadagi	Sindgi
Almel	Almel	Sindgi
Animadu	Honnalli	Sindgi
Antargangi	Byakod	Sindgi
Asangihal	Malaghan	Sindgi
Bableshtar	Rampur(P.A)	Sindgi
Bagalur	Bagalur	Sindgi
Balaganur	Balaganur	Sindgi
Banahatti(P.A)	Byakod	Sindgi
Bandal	Bandal	Sindgi
Bannihatti	Tennihalli	Indi
Basavanagar	Moratagi	Sindgi
Bastihal	Handiganur	Sindgi
Benakotgi	Rampur(P.A)	Sindgi
Bhankalgi	Yargal(B.K)	Sindgi
Bhanthanal	Tamba	Indi
Bhantnur	Gabasavalgi	Sindgi
Bisnal	Gabasavalgi	Sindgi
Bommanahalli	Bommanahalli	Sindgi
Borgi	Gubbewad	Sindgi
Bramhadevanmadu	Honnalli	Sindgi
Budihal(P.H)	Bandal	Sindgi
Byadgihal (Old)	Devangaon	Sindgi
Byakod	Byakod	Sindgi
Byalihal	Yargal(B.K)	Sindgi
Chandkavathe	Chandkavathe	Sindgi
Chattarki	Chattarki	Sindgi
Chikka Kokatnur	Kokatnur	Sindgi

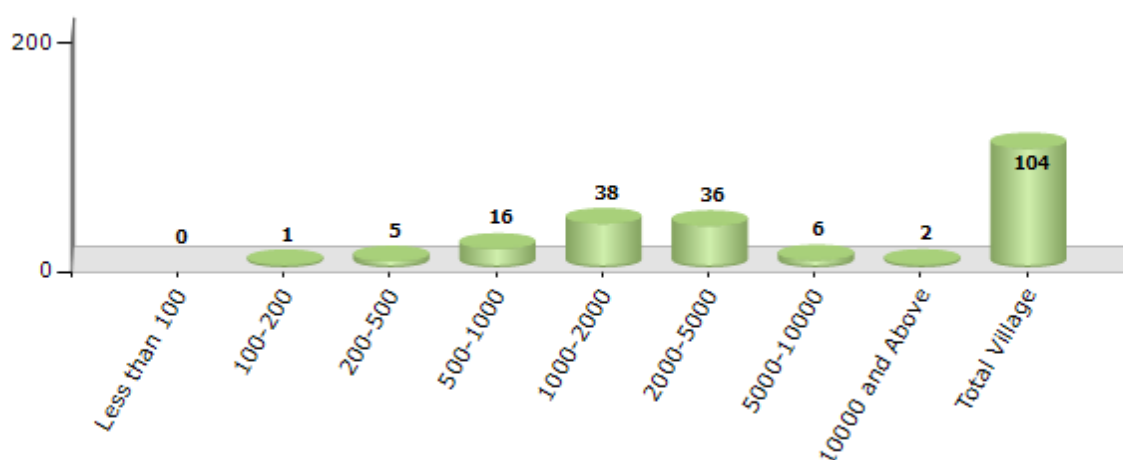
Contd....

Demographic

Number of Villages by Population Size - 2011

Less than 100	100-200	200-500	500-1000	1000-2000	2000-5000	5000-10000	10000 and Above	Total Village
0	1	5	16	38	36	6	2	104

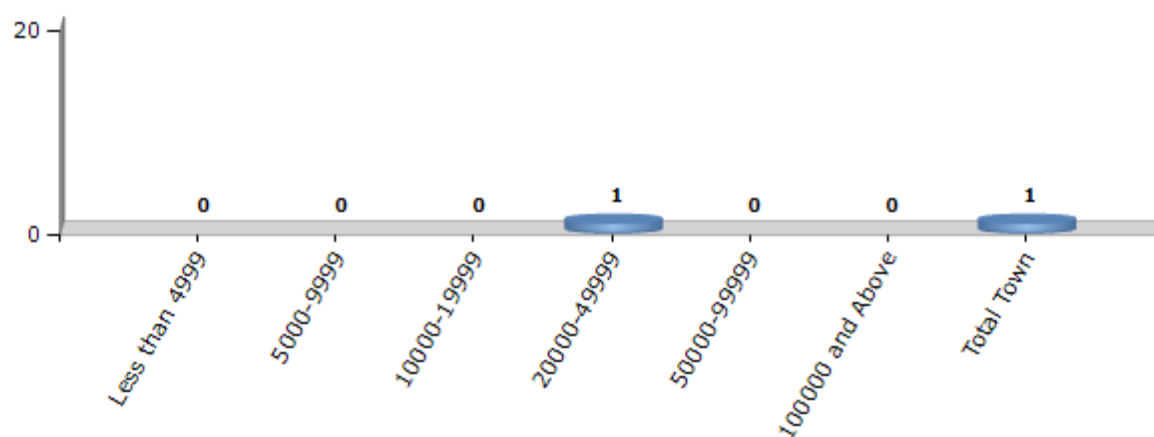
Number of Villages by Population Size - 2011



Number of Towns by Population Size - 2011

Less than 4999	5000-9999	10000-19999	20000-49999	50000-99999	100000 and Above	Total Town
0	0	0	1	0	0	1

Number of Towns by Population Size - 2011

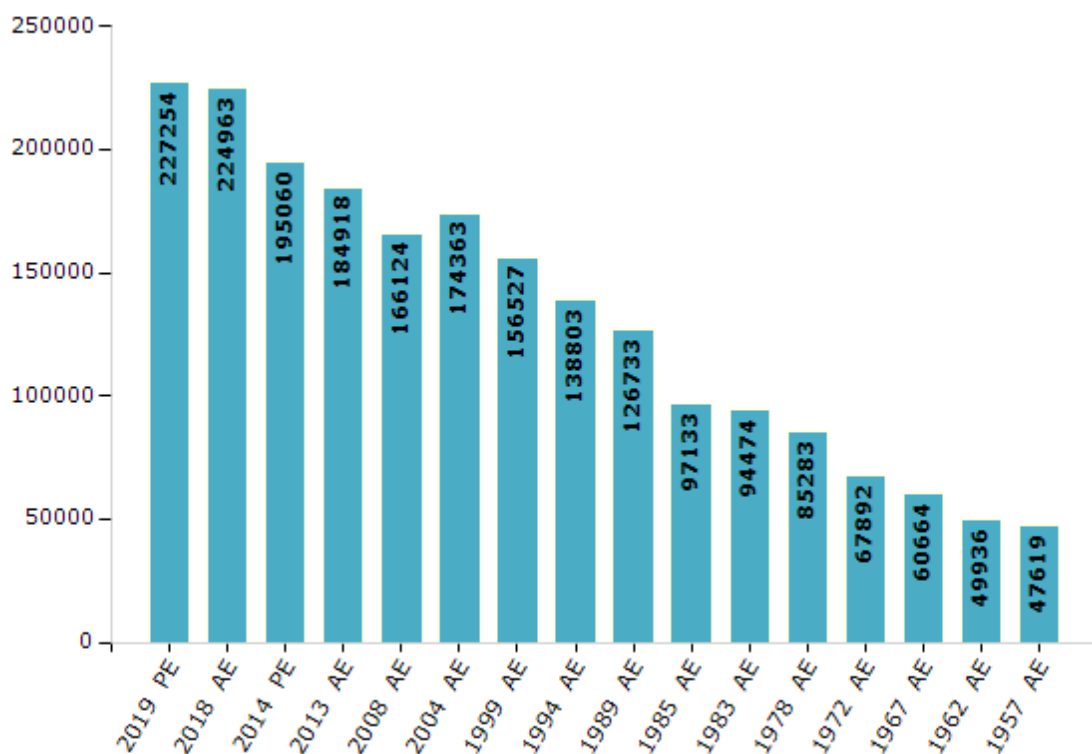


Electoral Features

Electors by Male & Female

Year	Male	Female	Others	Total	Year	Male	Female	Others	Total
2019 PE	117404	109821	29	227254	1994 AE	70714	68089	-	138803
2018 AE	116415	108520	28	224963	1989 AE	63747	62986	-	126733
2014 PE	103569	91474	17	195060	1985 AE	48745	48388	-	97133
2013 AE	98254	86646	18	184918	1983 AE	47780	46694	-	94474
2009 PE	-	-	-	-	1978 AE	42509	42774	-	85283
2008 AE	86032	80092	-	166124	1972 AE	34133	33759	-	67892
2004 PE	-	-	-	-	1967 AE	-	-	-	60664
2004 AE	88579	85784	-	174363	1962 AE	-	-	-	49936
1999 PE	-	-	-	-	1957 AE	-	-	-	47619
1999 AE	79860	76667	-	156527					

Number of Electors

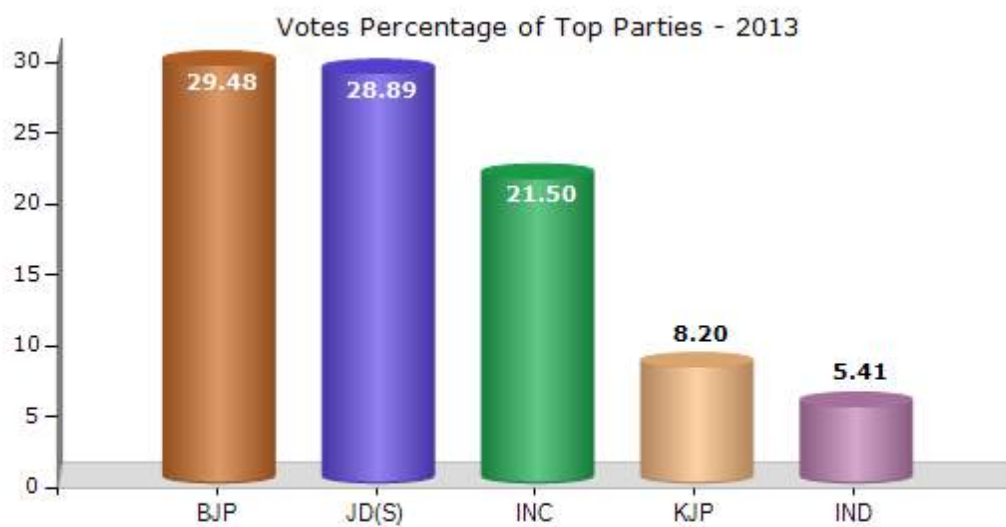


Note : AE : Assembly Election, PE : Assembly Segment of Parliamentary Election

Historical Summary Election Results

Summary Result of Assembly Election - 2013

Candidate Name	Party	Votes	Votes %
Bhusanur Ramesh Balappa	BJP	37834	29.48
Managuli Mallappa Channaveerappa	JD(S)	37082	28.89
Sunagar Sharanappa Tippanna	INC	27595	21.5
Patil Gurannagouda Goudappagouda	KJP	10523	8.2
Rafiq Kane	IND	6938	5.41
Siddaramappa Rudrappa Ranjunagi	IND	1540	1.2
Mahantesh Bhimanna Naikodi	IND	1308	1.02
Devappagoud Guralingappagoud Patil (Chandakavate)	JD(U)	1199	0.93
Dr.Dastagir	BSP	1115	0.87
Siddanna Sharanappa Ishwarappagol	NCP	983	0.77
Vishwakarma Iranna Madiwalappa	IND	677	0.53
Raju Talikoti	BSRCP	530	0.41
Chincholi Shivappa Chanabasappa	IND	472	0.37
Ashok Veerabadrappa Gholli	IND	298	0.23
Haranal Santosh Shivappa	SP	261	0.2



Polling Station Level Election Results

Number and Name of Polling Stations (PS) (2018)

Number of Polling Stations	Name of Polling Stations	Number of Polling Stations	Name of Polling Stations
1	Govt. Kannada Higher Primary School, Room No. 1 Kadani	22	Kannada Boys School, Room 2 Indi Road Almel
2	Govt. Kannada Higher Primary School, Room No. 2 Kadani	23	Govt. Urdu Boys School, Azad Galli Almel
3	Govt. Kannada Higher Primary School, Room 3 Kadani	24	Urdu Girl School, New Building Azad Galli, Almel
4	Govt. Kannada Higher Primary School, Old Tawarakhed	25	Urdu Girl School, New Building Azad Galli, Almel
5	Govt. Lower Kannada Primary School, Tawarakhed (New)	26	Gram Panchayat Office Room No. 1 Almel
6	Kannada Boys School, Bydagihal	27	Home Gards Office, Almel
7	Anganwadi Center, Room 1 Devangaon	28	Anjuman Urdu Girls School, Room 1 Almel
8	Anganwadi Center, Room 1 Devangaon	29	Anjuman Urdu Girls School, Room 2 Almel
9	T D B Bunglow, Old Building, Near Bus Stand, Deangoun	30	Anjuman Urdu High Room No. 1 School, Almel
10	Kannada Boys School, Room 1 Devangaon	31	Anjuman Urdu High Room No. School, Almel
11	Kannada Boys School, Room 3 Devangaon	32	Harijan Samaj Mandir, Almel
12	Kannada Boys School, Room 4 Devangaon	33	Kannada Boys School, Harijankeri Room No. 1, Almel
13	Kannada Boys School, Room Devangaon	34	Kannada Boys School, Kurubatahalli
14	Kannada Boys School, Room No. 1, Madnalli	35	Kannada Boys High School, Room No. 02 Kurubatahalli
15	Kannada Boys School, Room No. 3 Madnalli	36	Kannada Boys School, Room 1 New Building Bammanhalli
16	Kannada Boys School, New Tarapur	37	Kannada Boys School, Room 2 New Building Bammanhalli
17	Kannada Boys School, New Building Kadlewad P.A	38	Kannada Boys School, Room 3 New Building Bammanhalli
18	Kannada Boys School, New Building Shambewad	39	Kannada Boys School, Room 1 New Building Kumasi
19	Kannada Boys School, Room 1 Indi Road Almel	40	Kannada Boys School, Room 2 Kumasi
20	Kannada Boys School, Room Indi Road Almel	41	Kannada Boys School, Room Kumasi
21	Kannada Boys School, Room 2 Indi Road Almel	42	Kannada Boys School, Chikkahavalagi

Contd....

Polling Station Level Election Results

Polling Station-wise Votes Secured by Overall Top Five Parties in Sindgi Assembly in Assembly Election (AE) under Bijapur Parliamentary Constituency in Karnataka (2018)

Number of Polling Station	Winner - Managuli Mallappa Channa veerappa (JD(S))	Runner-up - Bhusanur Ramesh Balappa (BJP)	3rd - Sali Mallanna Ningappa (INC)	4th - Shamashoddin Khajesab Mulla (NCP)	5th - Nagesh Lakku Rathod (IND)	NOTA	Other	Total Votes Secured
36	325	510	77	4	2	4	18	940
37	207	507	12	3	3	8	9	749
38	160	305	22	3	0	1	5	496
39	350	362	99	1	1	4	8	825
40	130	265	4	0	1	2	2	404
41	316	225	16	2	1	2	8	570
42	109	337	183	2	1	0	1	633
43	283	426	57	3	4	7	18	798
44	168	586	13	4	0	10	6	787
45	114	64	37	3	1	2	14	235
46	263	165	21	3	3	4	8	467
47	700	83	17	9	7	4	7	827
48	486	116	198	1	3	5	15	824
49	420	155	3	7	2	1	4	592
50	279	176	14	4	0	1	10	484
51	202	115	69	3	4	2	11	406
52	288	319	12	4	5	8	15	651
53	271	237	101	3	1	5	9	627
54	288	208	17	5	2	2	10	532
55	201	240	78	1	4	7	9	540
56	474	202	71	4	9	10	19	789
57	144	152	202	6	6	14	13	537
58	174	300	10	3	7	12	11	517
59	207	280	36	7	3	14	20	567
60	117	81	30	2	2	1	3	236
61	173	311	30	10	7	11	22	564
62	227	235	34	2	2	3	6	509
63	314	141	35	4	0	2	5	501
64	282	120	127	5	2	2	12	550
65	47	409	31	0	1	0	2	490
66	130	636	34	1	2	6	14	823
67	686	181	20	2	5	1	11	906
68	299	48	5	3	2	0	1	358
69	557	262	70	6	7	3	16	921
70	331	247	30	5	3	2	11	629

Contd....

Polling Station Level Election Results

Winner, Runner-up and 3rd Party Position & Winning Margin According to Polling Stations in Sindgi Assembly in Assembly Election (AE) under Bijapur Parliamentary Constituency in Karnataka (2018)

Polling Station Number	Winner Party	Winner Votes (%)	Runner-up Party	Runner-up Votes (%)	Winning Margin Votes (%)	Third Party	Third Party Votes (%)	Other Votes (%)
71	BJP	533 (57.19)	JD(S)	305 (32.73)	228 (24.46)	INC	76 (8.15)	18 (1.93)
72	JD(S)	434 (81.27)	BJP	76 (14.23)	358 (67.04)	INC	14 (2.62)	10 (1.87)
73	JD(S)	425 (70.25)	BJP	133 (21.98)	292 (48.27)	INC	29 (4.79)	18 (2.98)
74	BJP	129 (46.57)	JD(S)	90 (32.49)	39 (14.08)	INC	51 (18.41)	7 (2.53)
75	BJP	262 (44.33)	JD(S)	249 (42.13)	13 (2.2)	INC	63 (10.66)	17 (2.88)
76	BJP	312 (55.71)	JD(S)	196 (35)	116 (20.71)	INC	28 (5)	24 (4.29)
77	BJP	397 (43.67)	INC	311 (34.21)	86 (9.46)	JD(S)	160 (17.6)	41 (4.51)
78	BJP	305 (58.99)	JD(S)	174 (33.66)	131 (25.33)	INC	29 (5.61)	9 (1.74)
79	BJP	343 (59.76)	JD(S)	199 (34.67)	144 (25.09)	INC	12 (2.09)	20 (3.48)
80	JD(S)	311 (60.62)	BJP	154 (30.02)	157 (30.6)	INC	34 (6.63)	14 (2.73)
81	BJP	272 (49.45)	JD(S)	228 (41.45)	44 (8)	INC	27 (4.91)	23 (4.18)
82	INC	98 (52.13)	BJP	69 (36.7)	29 (15.43)	JD(S)	18 (9.57)	3 (1.6)
83	BJP	324 (61.6)	JD(S)	179 (34.03)	145 (27.57)	INC	17 (3.23)	6 (1.14)
84	BJP	346 (54.49)	JD(S)	217 (34.17)	129 (20.32)	INC	55 (8.66)	17 (2.68)
85	BJP	312 (64.86)	JD(S)	147 (30.56)	165 (34.3)	INC	12 (2.49)	10 (2.08)
86	JD(S)	313 (43.41)	BJP	217 (30.1)	96 (13.31)	INC	161 (22.33)	30 (4.16)
87	BJP	310 (59.96)	JD(S)	184 (35.59)	126 (24.37)	INC	13 (2.51)	10 (1.93)
88	INC	404 (56.5)	JD(S)	193 (26.99)	211 (29.51)	BJP	107 (14.97)	11 (1.54)
89	JD(S)	267 (36.83)	INC	267 (36.83)	0 (0)	BJP	164 (22.62)	27 (3.72)
90	BJP	306 (41.18)	JD(S)	283 (38.09)	23 (3.09)	INC	141 (18.98)	13 (1.75)
91	BJP	329 (43.01)	JD(S)	272 (35.56)	57 (7.45)	INC	127 (16.6)	37 (4.84)
92	JD(S)	254 (74.49)	BJP	63 (18.48)	191 (56.01)	INC	15 (4.4)	9 (2.64)
93	JD(S)	441 (60.83)	BJP	263 (36.28)	178 (24.55)	INC	12 (1.66)	9 (1.24)
94	INC	287 (44.91)	BJP	169 (26.45)	118 (18.46)	JD(S)	165 (25.82)	18 (2.82)
95	JD(S)	171 (38.43)	BJP	139 (31.24)	32 (7.19)	INC	127 (28.54)	8 (1.8)
96	BJP	227 (43.24)	JD(S)	218 (41.52)	9 (1.72)	INC	67 (12.76)	13 (2.48)
97	INC	208 (41.35)	JD(S)	164 (32.6)	44 (8.75)	BJP	117 (23.26)	14 (2.78)
98	JD(S)	178 (41.98)	BJP	151 (35.61)	27 (6.37)	INC	83 (19.58)	12 (2.83)
99	BJP	439 (55.71)	JD(S)	270 (34.26)	169 (21.45)	INC	55 (6.98)	24 (3.05)
100	BJP	343 (49.71)	INC	228 (33.04)	115 (16.67)	JD(S)	109 (15.8)	10 (1.45)
101	JD(S)	489 (53.74)	BJP	351 (38.57)	138 (15.17)	INC	45 (4.95)	25 (2.75)
102	JD(S)	361 (49.66)	BJP	311 (42.78)	50 (6.88)	INC	29 (3.99)	26 (3.58)
103	BJP	245 (48.61)	JD(S)	146 (28.97)	99 (19.64)	INC	89 (17.66)	24 (4.76)
104	BJP	235 (43.68)	INC	167 (31.04)	68 (12.64)	JD(S)	116 (21.56)	20 (3.72)
105	BJP	428 (66.36)	JD(S)	182 (28.22)	246 (38.14)	INC	16 (2.48)	19 (2.95)

Contd....

Socio-Economic Amenities - Rural

Access to Education Facilities

Particulars	Number of Village (% of Population)				
	Available	Not Available	If Not Available (Distance of Nearest Facility)		
			A	B	C
Govt. Primary School	102 (99)	2 (1)	1 (0)	1 (0)	0 (0)
Private Primary School	18 (37)	86 (63)	0 (0)	0 (0)	0 (0)
Govt. Middle School	92 (97)	12 (3)	6 (1)	6 (1)	0 (0)
Private Middle School	13 (29)	91 (71)	0 (0)	0 (0)	0 (0)
Govt. Secondary School	24 (49)	80 (51)	36 (20)	28 (18)	8 (5)
Private Secondary School	6 (16)	98 (84)	2 (2)	1 (0)	1 (0)
Govt. Senior Secondary School	1 (3)	103 (97)	3 (2)	20 (17)	29 (26)
Private Senior Secondary School	6 (21)	98 (79)	8 (3)	26 (18)	11 (10)
Govt. Arts and Science Degree College	0 (0)	104 (100)	1 (1)	3 (2)	17 (15)
Private Arts and Science Degree College	3 (12)	101 (88)	3 (1)	23 (19)	54 (51)
Govt. Engineering College	0 (0)	104 (100)	0 (0)	0 (0)	0 (0)
Private Engineering College	0 (0)	104 (100)	0 (0)	1 (1)	103 (99)
Govt. Medicine College	0 (0)	104 (100)	0 (0)	0 (0)	0 (0)
Private Medicine College	0 (0)	104 (100)	4 (7)	22 (27)	78 (67)
Govt. Management Institute	0 (0)	104 (100)	0 (0)	0 (0)	1 (1)
Private Management Institute	0 (0)	104 (100)	0 (0)	1 (1)	102 (97)
Govt. Polytechnic	0 (0)	104 (100)	1 (1)	12 (11)	46 (47)
Private Polytechnic	0 (0)	104 (100)	1 (0)	4 (5)	40 (35)
Govt. Vocational Training School/ITI	1 (3)	103 (97)	2 (0)	3 (4)	11 (8)
Private Vocational Training School/ITI	5 (19)	99 (81)	3 (2)	32 (25)	48 (43)
Govt. Non Formal Training Centre	2 (2)	102 (98)	1 (0)	1 (0)	6 (4)
Private Non Formal Training Centre	1 (7)	103 (93)	3 (2)	15 (15)	75 (69)
Govt. School For Disabled	0 (0)	104 (100)	0 (0)	0 (0)	12 (10)
Private School For Disabled	0 (0)	104 (100)	2 (1)	6 (6)	84 (83)
Government Others	5 (13)	99 (87)	1 (2)	7 (6)	79 (59)
Private Others	4 (15)	100 (85)	1 (1)	1 (1)	6 (3)

Note : Distance A : Less than 5 km; B : Between 5-10 km; C : 10+ km.; Source : Data Analysis is based on 2011 Census.

DISCLAIMER

The Terms of Use and Disclaimer of Datanet India Private Limited (hereinafter referred to as "Datanet") for use of this analysis report of **Sindgi Assembly Constituency (Sindgi Vidhan Sabha)** :-

1. **Assembly Factbook™** is a Registered Trade Mark owned by Datanet.
2. All the maps are sketched and graphical representation only and have not been drawn to the scale and also not to represent the actual geographical area or boundary of the unit.
3. The data for the aforesaid analysis is based on authentic sources and has been culled from the various publications of Census, CSO and NSSO for district and block level data, various central and state government departments, Central & State Elections Commissions and the concerned Returning Officers' releases, Electoral Rolls, Election results and allied publications, internal assessment, surveys, estimates and analysis. Therefore, certain adjustment of data at micro level may have been done to arrive closer to the macro data.
4. Data have been provided on an "As Is" and "As AVAILABLE" basis
5. The colours shown in the maps or diagram and charts of a particular party, alliance or AC are indicative and do not represent them.
6. This publication which includes maps, sheets, graphs and data would be the property under copyright of Datanet only. The user may use these for its internal study, analysis and research purposes. It's public display, re-selling or any commercial uses by the user are not allowed.
7. Datanet has taken due care and caution in compilation and processing of data and allied information, but does not guarantee the accuracy, adequacy or completeness of any information/analysis and will be not responsible for any errors or omissions or for the results obtained from the use of such information/analysis.
8. All the contents for the publication have been culled from various authentic sources and Datanet reasonably believes such sources to be reliable, but does not make any representations, express or implied as to the accuracy or fitness of use of such information. The information or contents of the information/analysis do not constitute advice and should not be relied upon in making (or refraining from making) any decision. Any reliance placed upon the information provided by Datanet is the sole responsibility and strictly at the user's risk.
9. In no event will Datanet be liable for any damages (including, without limitation, damages for loss of business projects, or loss of profits) arising in contract, tort or otherwise from the use of or inability to use any of its contents, or from any action taken (or refrained from being taken) as a result of using the analysis or any of its contents. Datanet its directors, owners, editors, officials, employees, distributor and agents or any associate will not be liable for any errors in the information contained or any consequences arising from the use of the contents of the provided information/analysis.
10. If any provision of these terms and conditions is held invalid or illegal or unenforceable for any reason by any court of competent jurisdiction, such provision shall be severed and the remainder of provisions of the terms and conditions shall continue in full force and effect as if the Term of Use had been executed with the invalid, illegal or unenforceable provision eliminated.
11. If there are any discrepancies in the information provided, please bring it to attention of Datanet for suitable rectification measures.

**Buy Online This Complete Book At
Datanet India eBooks Store**

www.indiastatpublications.com

or go directly at

**[http://www.indiastatpublications.com/
Assembly_factbook/Karnataka/Bijapur/ Sindgi](http://www.indiastatpublications.com/Assembly_factbook/Karnataka/Bijapur/Sindgi)**

 **indiastat**elections

ISBN : 978-93-87148-63-5

