



Karnataka

Assembly Factbook™

Gundlupet Assembly Constituency



Key Electoral Data of Gundlupet
Assembly Constituency (Vidhan Sabha)

Karnataka

Assembly Factbook™

Gundlupet Assembly Constituency



Gundlupet Vidhan Sabha

Editor & Director

Dr. R.K. Thukral

Research Editor

Dr. Shafeeq Rahman

**Compiled, Researched and Published by
Datanet India Pvt. Ltd.**

D-100, 1st Floor,

Okhla Industrial Area, Phase-I,

New Delhi- 110020.

Ph.: 91-11- 43580781-84

Email : support@indiastatpublications.com

Website : <http://www.indiastatelections.com>

Online Book Store :

www.indiastatpublications.com

Report No. : AFB/KA-224-0125

ISBN : 978-93-5802-003-8

First Edition : January, 2018

Eighth Updated Edition : January, 2025

Price : Rs.11500/-

US\$ 310

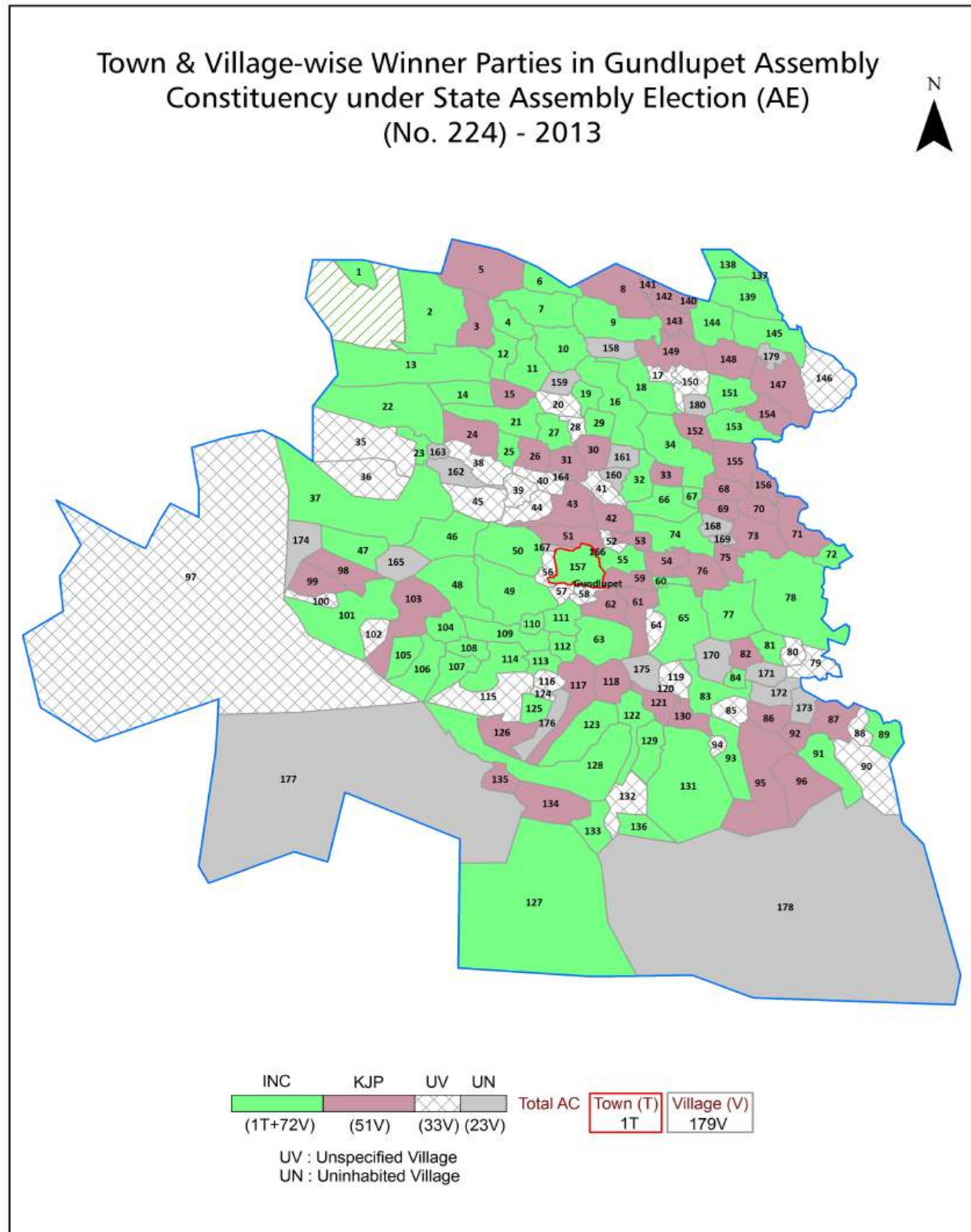
© Datanet India Pvt. Ltd.

All rights reserved. No part of this book may be reproduced, stored in a retrieval system or transmitted in any form or by any means, mechanical photocopying, photographing, scanning, recording or otherwise without the prior written permission of the publisher. Please refer to Disclaimer at page no. 201 for the use of this publication.

Printed in India

No.	Particulars	Page No.
	Introduction	
1	Assembly Constituency - (Vidhan Sabha) at a Glance Features of Assembly as per Delimitation Commission of India (2008)	1-2
	Location and Political Maps	
2	Location Map Boundaries of Assembly Constituency - (Vidhan Sabha) in District Boundaries of Assembly Constituency under Parliamentary Constituency - (Lok Sabha) Town & Village-wise Winner Parties- 2024, 2019, 2018, 2014, 2013 and 2009	3-11
	Administrative Setup (2011)	
3	District Sub-district Towns Villages Inhabited Villages Uninhabited Villages Village Panchayat Intermediate Panchayat	12-20
	Demographics (2011)	
4	Population Households Rural/Urban Population Towns and Villages by Population Size Sex Ratio (Total & 0-6 Years) Religious Population Social Population Literacy Rate	21-22
	Electoral Features	
5	Important Dates of Last Elections Held Electors by Gender Service Electors Voters Voters Turnout Polling Stations & Average Number of Electors per Polling Station Electors by Age Group Present Elected Representatives	23-28
	Historical Summary Election Results	
6	Vote Share of Major Parties Winning Margin (Number & Percentage) Polarity of Parties Summary Result of Assembly Segment of Parliamentary Elections 2024, 2019, 2014, 2009, 2004 and 1999 Summary Result of Assembly Elections 2023, 2018, 2013, 2008, 2004, 1999, 1994, 1989, 1985, 1983, 1978, 1972, 1967, 1962 and 1957	29-52
	Polling Station Level Election Results	
7	Name and Number of Polling Station 2024, 2019, 2018, 2014, 2013 and 2009 Polling Station-wise Electors, Voters & Voters Turnout 2024, 2019, 2018, 2014, 2013 and 2009 Polling Station wise Elections Results 2024, 2019, 2018, 2014, 2013 and 2009	53-181
	Share of Assembly Constituency	
8	Share of Assembly Constituency - (Vidhan Sabha) in State, District and Parliamentary Constituency - (Lok Sabha)	182
	Socio-Economic Amenities (2011)	
9	Access to Administrative Units Agricultural, Manufacturing and Industrial Commodities Demographic Indicators Education Health & Manpower Drinking Water Supply Sanitation Entertainment and Recreations Infrastructure Power Food Allocation Distribution and Marketing of Agriculture Commodities Infrastructure Transport and Road Infrastructure Communication Banking and Financial Services Land Use Irrigation Source	184-198
10	Abbreviation & Sources	199-200
11	Disclaimer	201

Location & Political Map



Administrative Setup

List of Village Panchayat & Intermediate Panchayat (Block) Name - 2011

Village Name	Village Panchayat Name	Intermediate Panchayat Name
Agathagowdanahalli	Agathagowdanahalli	Gundlupet
Alathur	Alathur	Gundlupet
Ankahalli	Bommalapura	Gundlupet
Annur	Annur	Gundlupet
Aralikatte	Kulagana	Chamarajanagar
Arepura	Chikkati	Gundlupet
Bachahalli	Bachahalli	Gundlupet
Bachanahalli	Berambadi	Gundlupet
Balachavady	Balachavady	Gundlupet
Ballahalli	Somahalli	Gundlupet
Bandipura	Mangala	Gundlupet
Bannithalapura	Bannithalapura	Gundlupet
Baragi	Baragi	Gundlupet
Basavapura	Annur	Gundlupet
Begur	Begur	Gundlupet
Belachalavadi	Begur	Gundlupet
Belakuppe	Kodasoge	Gundlupet
Belavadi	Hundipura	Gundlupet
Bendagalli	Agathagowdanahalli	Gundlupet
Bendaravadi	Annur	Gundlupet
Berambadi	Berambadi	Gundlupet
Berambadi State Forest	Berambadi	Gundlupet
Beratahalli	Balachavady	Gundlupet
Bettadamadahalli	Raghavapura	Gundlupet
Bettadapura	Sagade	Chamarajanagar
Bettahalli	Shindanapura	Gundlupet
Bheemanabeedu	Bheemanabeedu	Gundlupet
Bommalapura	Bommalapura	Gundlupet
Bommanahalli	Bommanahalli	Gundlupet

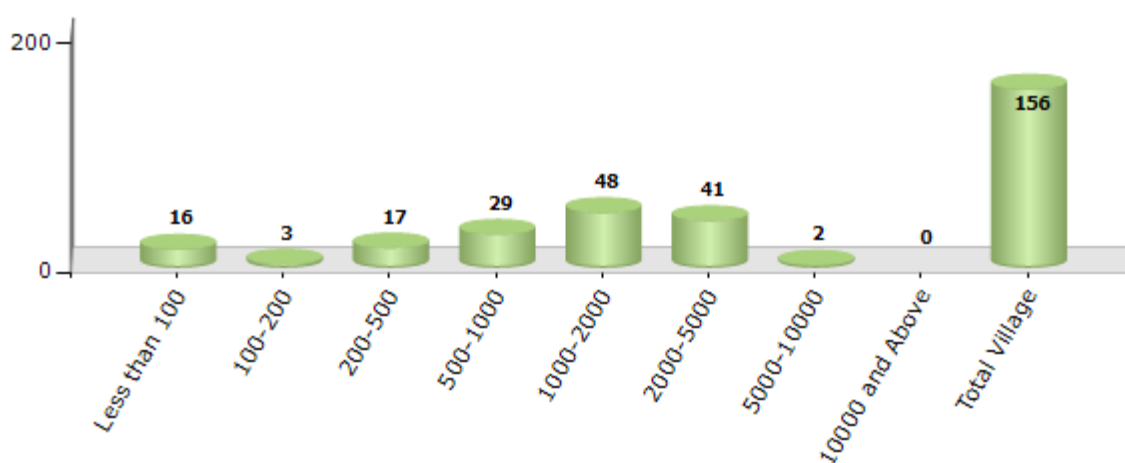
Contd....

Demographic

Number of Villages by Population Size - 2011

Less than 100	100-200	200-500	500-1000	1000-2000	2000-5000	5000-10000	10000 and Above	Total Village
16	3	17	29	48	41	2	0	156

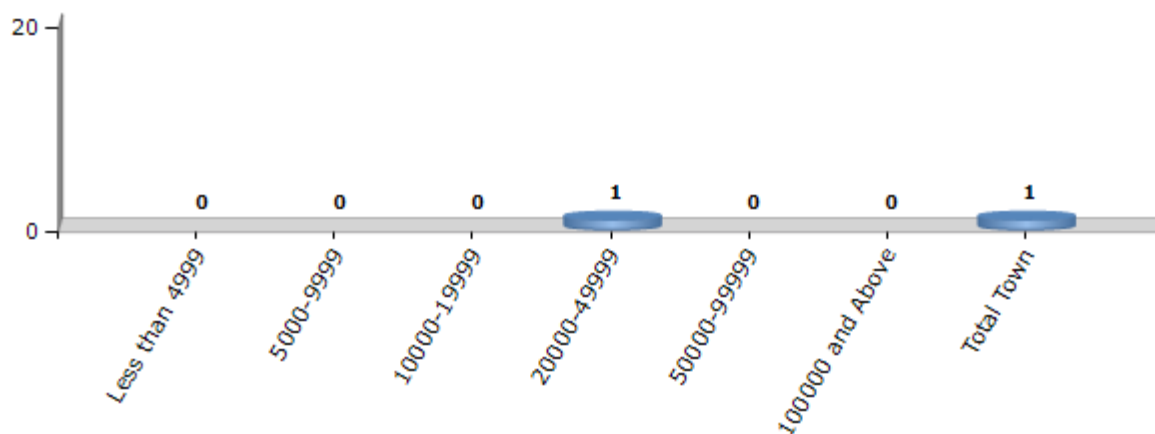
Number of Villages by Population Size - 2011



Number of Towns by Population Size - 2011

Less than 4999	5000-9999	10000-19999	20000-49999	50000-99999	100000 and Above	Total Town
0	0	0	1	0	0	1

Number of Towns by Population Size - 2011

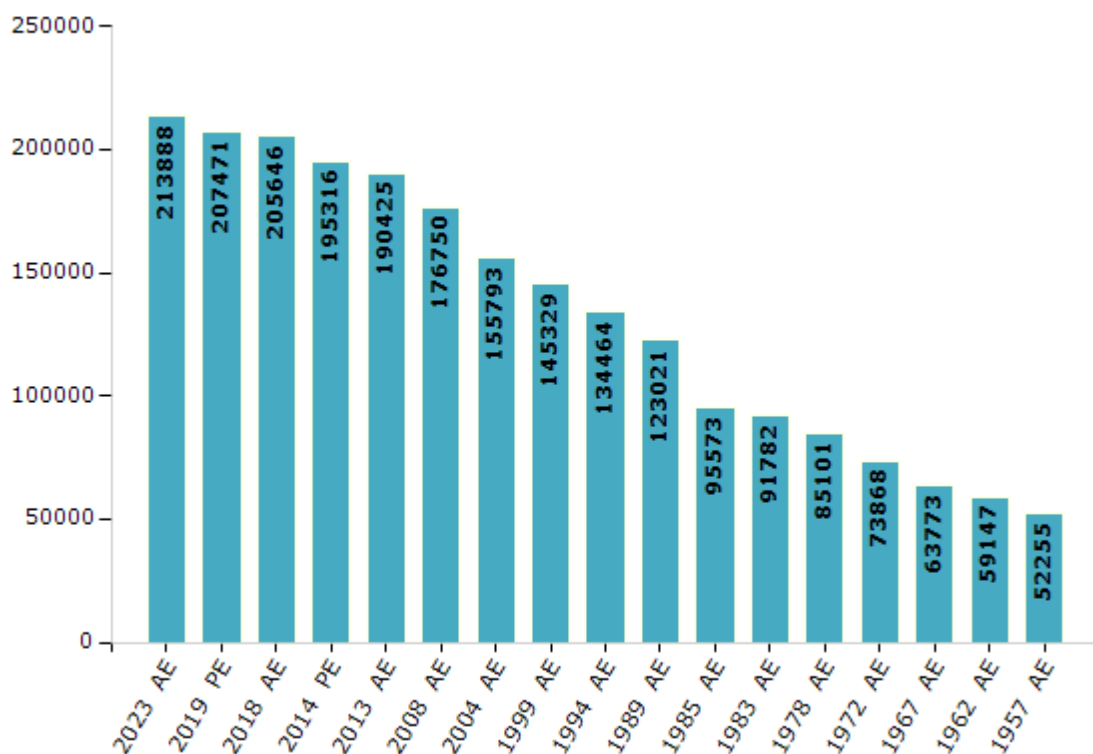


Electoral Features

Electors by Male & Female

Year	Male	Female	Others	Total	Year	Male	Female	Others	Total
2023 AE	105072	108797	19	213888	1999 AE	72605	72724	-	145329
2019 PE	102592	104863	16	207471	1994 AE	67631	66833	-	134464
2018 AE	101970	103660	16	205646	1989 AE	62043	60978	-	123021
2014 PE	97710	97595	11	195316	1985 AE	47949	47624	-	95573
2013 AE	95589	94831	5	190425	1983 AE	46089	45693	-	91782
2009 PE	-	-	-	-	1978 AE	42748	42353	-	85101
2008 AE	89571	87179	-	176750	1972 AE	37275	36593	-	73868
2004 PE	-	-	-	-	1967 AE	-	-	-	63773
2004 AE	78037	77756	-	155793	1962 AE	-	-	-	59147
1999 PE	-	-	-	-	1957 AE	-	-	-	52255

Number of Electors

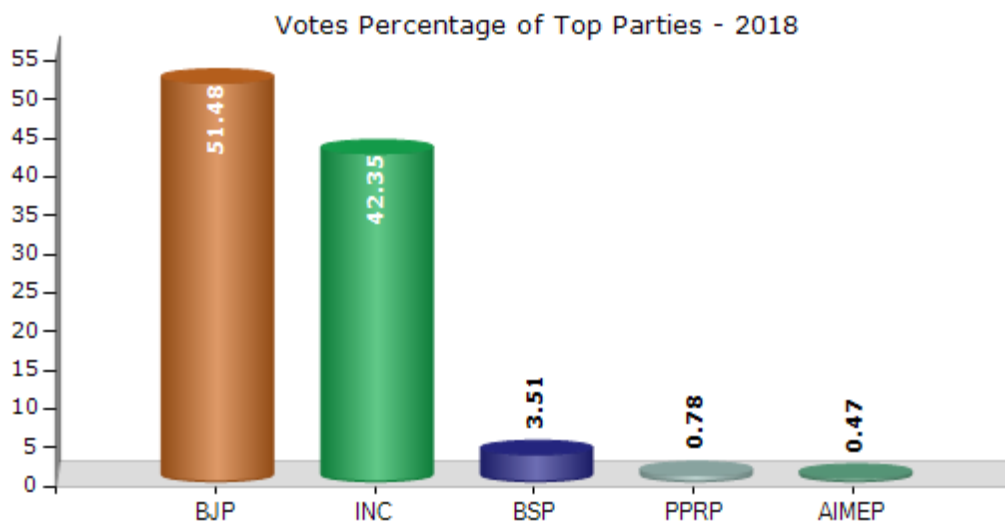


Note : AE : Assembly Election, PE : Assembly Segment of Parliamentary Election

Historical Summary Election Results

Summary Result of Assembly Election - 2018

Candidate Name	Party	Votes	Votes %
C S Niranjana Kumar	BJP	94151	51.48
M C Mohan Kumari Uruf Geetha	INC	77467	42.35
S Guruprasad	BSP	6412	3.51
Kantharaj C G	PPRP	1419	0.78
A G Ramachandra Rao	AIMEP	857	0.47
B C Shekar Raju	IND	717	0.39
Bellasetty Siddaiah	IND	648	0.35
	NOTA	1231	0.67



Polling Station Level Election Results

Number and Name of Polling Stations (PS) (2018)

Number of Polling Stations	Name of Polling Stations	Number of Polling Stations	Name of Polling Stations
1	Govt. Higher Primary School, Hosapura	22	Govt. Higher Primary School (North) Belachalavadi
2	Govt. Lower Primary School, Srikanthapura	23	Govt. Lower Primary School, Kalanahundi
3	Govt. Higher Primary School, Channavadeyanapura	24	Govt. Higher Primary School (East Wing), Kotekere-1
4	Govt. Higher Primary School, Yadavanahalli	25	Govt. Higher Primary School, (South Wing) Kotekere-2
5	Govt. Lower Primary School, Honakanapura	26	Govt. Higher Primary School, Bhogaiahahundi
6	Govt. Higher Primary School (East Wing) Horeyala-1	27	Govt. Lower Primary School, Kurubarahundi
7	Govt. Higher Primary School, Horeyala-2	28	Govt. Higher Primary School (New Building) Manchahalli Building
8	Govt. Higher Primary School, Rangupura	29	Govt. Higher Primary School, Savukanahalli
9	Govt. Higher Primary School, Herekati	30	Govt. Lower Primary School, Shettahalli
10	Govt. Higher Primary School, Doddahundi	31	Govt. Higher Primary School, Hasaguli-1
11	Govt. Higher Primary School, Chikkati-1	32	Govt. Higher Primary School, Hasaguli-2
12	Govt. Higher Primary School, (West Wing) Chikkati-2	33	Govt. Lower Primary School (New Building), Bettadamadahalli
13	Govt. Higher Primary School (East Wing), Thondavadi-1	34	Govt. Lower Primary School, Thaggalur
14	Govt. Higher Primary School (South Wing), Thondavadi-2	35	Govt. Higher Primary School, Raghavapura-1
15	Govt. Higher Primary School, Arepura	36	Govt. Higher Primary School, Raghavapura-2
16	Govt. Higher Primary School, Halahalli	37	Govt. Higher Primary School, Garaganahalli
17	Govt. Higher Primary School, Kamarahalli	38	Govt. Higher Primary School, Agathagowdanahalli
18	Govt. Higher Primary School, Kamarahalli	39	Govt. Higher Primary School, Heggadahalli
19	Govt. Higher Primary School, Beguru-2	40	Govt. Higher Primary School, Halladamadahalli
20	Grama Panchayath Office, Beguru-3	41	Govt. Higher Primary School, Madapattana
21	Govt. Higher Primary School (North) Belachalavadi	42	Govt. Lower Primary School, Hunasinapura

Contd....

Polling Station Level Election Results

Polling Station-wise Votes Secured by Overall Top Five Parties in Gundlupet Assembly in Assembly Election (AE) under Chamaraajanagar Parliamentary Constituency in Karnataka (2018)

Number of Polling Station	Winner - C S Niranjan Kumar (BJP)	Runner-up - M C Mohan Kumari Uruf Geetha (INC)	3rd - S Guruprasad (BSP)	4th - Kantharaj C G (PPRP)	5th - A G Rama Chandra Rao (AIMEP)	NOTA	Other	Total Votes Secured
36	312	531	88	5	0	4	4	944
37	173	290	4	6	1	3	5	482
38	557	527	26	14	2	6	8	1140
39	384	329	12	4	3	5	11	748
40	382	243	6	0	2	7	3	643
41	405	382	83	5	4	4	8	891
42	197	75	5	1	0	2	2	282
43	163	182	8	1	4	6	5	369
44	578	387	40	5	4	6	6	1026
45	215	229	3	3	1	4	3	458
46	186	113	3	0	1	0	0	303
47	569	286	10	4	4	7	9	889
48	402	550	5	13	6	6	8	990
49	324	461	31	8	3	3	8	838
50	613	262	43	3	4	2	2	929
51	224	336	49	5	10	6	10	640
52	306	290	55	5	1	8	7	672
53	585	235	13	5	2	1	4	845
54	119	141	4	6	1	1	4	276
55	272	293	8	4	2	3	5	587
56	259	429	19	9	7	7	6	736
57	515	303	8	6	6	6	8	852
58	388	430	17	9	10	8	8	870
59	386	523	9	15	5	6	22	966
60	317	232	35	6	6	3	6	605
61	858	236	12	2	1	5	6	1120
62	389	213	9	1	2	3	1	618
63	395	315	20	11	4	9	11	765
64	403	276	47	5	4	3	6	744
65	90	356	45	3	0	2	1	497
66	146	220	18	1	0	1	0	386
67	291	321	7	5	3	5	3	635
68	260	239	33	2	1	4	1	540
69	348	242	3	4	3	6	2	608
70	111	434	77	1	2	5	4	634

Contd....

Polling Station Level Election Results

Winner, Runner-up and 3rd Party Position & Winning Margin According to Polling Stations in Gundlupet Assembly in Assembly Election (AE) under Chamarajanagar Parliamentary Constituency in Karnataka (2018)

Polling Station Number	Winner Party	Winner Votes (%)	Runner-up Party	Runner-up Votes (%)	Winning Margin Votes (%)	Third Party	Third Party Votes (%)	Other Votes (%)
71	BJP	469 (71.39)	INC	146 (22.22)	323 (49.17)	BSP	9 (1.37)	33 (5.02)
72	INC	314 (49.84)	BJP	254 (40.32)	60 (9.52)	BSP	40 (6.35)	22 (3.49)
73	BJP	697 (68.6)	INC	276 (27.17)	421 (41.43)	BSP	16 (1.57)	27 (2.66)
74	BJP	625 (58.25)	INC	385 (35.88)	240 (22.37)	BSP	24 (2.24)	39 (3.63)
75	BJP	651 (66.5)	INC	284 (29.01)	367 (37.49)	BSP	11 (1.12)	33 (3.37)
76	BJP	197 (61.37)	INC	120 (37.38)	77 (23.99)	BSP	2 (0.62)	2 (0.62)
77	INC	488 (56.94)	BJP	221 (25.79)	267 (31.15)	BSP	130 (15.17)	18 (2.1)
78	BJP	732 (80.44)	INC	146 (16.04)	586 (64.4)	BSP	17 (1.87)	15 (1.65)
79	BJP	635 (70.32)	INC	241 (26.69)	394 (43.63)	BSP	9 (1)	18 (1.99)
80	BJP	318 (48.55)	INC	300 (45.8)	18 (2.75)	BSP	13 (1.98)	24 (3.66)
81	BJP	304 (59.61)	INC	178 (34.9)	126 (24.71)	AIMEP	6 (1.18)	22 (4.31)
82	BJP	344 (65.77)	INC	156 (29.83)	188 (35.94)	BSP	13 (2.49)	10 (1.91)
83	BJP	735 (74.24)	INC	224 (22.63)	511 (51.61)	BSP	14 (1.41)	17 (1.72)
84	BJP	451 (60.62)	INC	234 (31.45)	217 (29.17)	BSP	43 (5.78)	16 (2.15)
85	BJP	630 (60.69)	INC	370 (35.65)	260 (25.04)	AIMEP	14 (1.35)	24 (2.31)
86	INC	480 (61.94)	BJP	264 (34.06)	216 (27.88)	PPRP	10 (1.29)	21 (2.71)
87	BJP	397 (52.1)	INC	334 (43.83)	63 (8.27)	BSP	9 (1.18)	22 (2.89)
88	BJP	660 (76.12)	INC	190 (21.91)	470 (54.21)	BSP	7 (0.81)	10 (1.15)
89	INC	514 (58.68)	BJP	307 (35.05)	207 (23.63)	BSP	20 (2.28)	35 (4)
90	BJP	236 (53.64)	INC	190 (43.18)	46 (10.46)	PPRP	5 (1.14)	9 (2.05)
91	BJP	463 (72.8)	INC	156 (24.53)	307 (48.27)	BSP	7 (1.1)	10 (1.57)
92	BJP	545 (61.58)	INC	250 (28.25)	295 (33.33)	BSP	57 (6.44)	33 (3.73)
93	BJP	284 (65.29)	INC	142 (32.64)	142 (32.65)	BSP	5 (1.15)	4 (0.92)
94	BJP	495 (70.31)	INC	193 (27.41)	302 (42.9)	AIMEP	5 (0.71)	11 (1.56)
95	BJP	371 (48.12)	INC	291 (37.74)	80 (10.38)	BSP	82 (10.64)	27 (3.5)
96	INC	474 (63.8)	BJP	197 (26.51)	277 (37.29)	BSP	16 (2.15)	56 (7.54)
97	BJP	444 (60.99)	INC	255 (35.03)	189 (25.96)	PPRP	7 (0.96)	22 (3.02)
98	INC	236 (38.19)	BJP	225 (36.41)	11 (1.78)	BSP	122 (19.74)	35 (5.66)
99	BJP	289 (59.59)	INC	174 (35.88)	115 (23.71)	IND (BCSR)	5 (1.03)	17 (3.51)
100	BJP	419 (58.77)	INC	242 (33.94)	177 (24.83)	BSP	19 (2.66)	33 (4.63)
101	BJP	410 (46.86)	INC	312 (35.66)	98 (11.2)	BSP	119 (13.6)	34 (3.89)
102	BJP	608 (60.2)	INC	368 (36.44)	240 (23.76)	BSP	12 (1.19)	22 (2.18)
103	BJP	587 (66.03)	INC	246 (27.67)	341 (38.36)	BSP	26 (2.92)	30 (3.37)
104	BJP	509 (60.31)	INC	298 (35.31)	211 (25)	BSP	23 (2.73)	14 (1.66)
105	BJP	690 (67.98)	INC	294 (28.97)	396 (39.01)	PPRP	9 (0.89)	22 (2.17)

Contd....

Socio-Economic Amenities - Rural

Access to Education Facilities

Particulars	Number of Village (% of Population)				
	Available	Not Available	If Not Available (Distance of Nearest Facility)		
			A	B	C
Govt. Primary School	133 (98)	23 (2)	13 (2)	9 (1)	0 (0)
Private Primary School	19 (24)	137 (76)	1 (0)	0 (0)	0 (0)
Govt. Middle School	123 (95)	33 (5)	23 (4)	10 (1)	0 (0)
Private Middle School	18 (19)	138 (81)	0 (0)	0 (0)	0 (0)
Govt. Secondary School	25 (34)	131 (66)	69 (33)	34 (17)	9 (3)
Private Secondary School	16 (22)	140 (78)	5 (1)	5 (2)	1 (0)
Govt. Senior Secondary School	5 (11)	151 (89)	43 (24)	50 (32)	37 (20)
Private Senior Secondary School	2 (3)	154 (97)	11 (5)	7 (3)	1 (1)
Govt. Arts and Science Degree College	0 (0)	156 (100)	15 (8)	33 (21)	101 (63)
Private Arts and Science Degree College	2 (3)	154 (97)	0 (0)	0 (0)	5 (5)
Govt. Engineering College	0 (0)	156 (100)	0 (0)	2 (2)	154 (98)
Private Engineering College	0 (0)	156 (100)	0 (0)	0 (0)	0 (0)
Govt. Medicine College	0 (0)	156 (100)	6 (2)	35 (27)	115 (71)
Private Medicine College	0 (0)	156 (100)	0 (0)	0 (0)	0 (0)
Govt. Management Institute	0 (0)	156 (100)	0 (0)	4 (2)	107 (66)
Private Management Institute	0 (0)	156 (100)	0 (0)	0 (0)	0 (0)
Govt. Polytechnic	0 (0)	156 (100)	1 (1)	9 (7)	54 (33)
Private Polytechnic	0 (0)	156 (100)	13 (8)	20 (13)	59 (38)
Govt. Vocational Training School/ITI	6 (8)	150 (92)	17 (9)	36 (28)	85 (48)
Private Vocational Training School/ITI	2 (2)	154 (98)	3 (3)	3 (1)	6 (3)
Govt. Non Formal Training Centre	6 (8)	150 (92)	10 (5)	27 (16)	91 (58)
Private Non Formal Training Centre	0 (0)	156 (100)	1 (2)	2 (2)	19 (10)
Govt. School For Disabled	0 (0)	156 (100)	0 (0)	1 (0)	63 (43)
Private School For Disabled	0 (0)	156 (100)	3 (1)	6 (3)	83 (53)
Government Others	1 (2)	155 (98)	13 (6)	9 (6)	46 (34)
Private Others	0 (0)	156 (100)	2 (0)	0 (0)	9 (6)

Note : Distance A : Less than 5 km; B : Between 5-10 km; C : 10+ km.; Source : Data Analysis is based on 2011 Census.

DISCLAIMER

The Terms of Use and Disclaimer of Datanet India Private Limited (hereinafter referred to as "Datanet") for use of this analysis report of **Gundlupet Assembly Constituency (Gundlupet Vidhan Sabha)** :-

1. **Assembly Factbook™** is a Registered Trade Mark owned by Datanet.
2. All the maps are sketched and graphical representation only and have not been drawn to the scale and also not to represent the actual geographical area or boundary of the unit.
3. The data for the aforesaid analysis is based on authentic sources and has been culled from the various publications of Census, CSO and NSSO for district and block level data, various central and state government departments, Central & State Elections Commissions and the concerned Returning Officers' releases, Electoral Rolls, Election results and allied publications, internal assessment, surveys, estimates and analysis. Therefore, certain adjustment of data at micro level may have been done to arrive closer to the macro data.
4. Data have been provided on an "As Is" and "As AVAILABLE" basis
5. The colours shown in the maps or diagram and charts of a particular party, alliance or AC are indicative and do not represent them.
6. This publication which includes maps, sheets, graphs and data would be the property under copyright of Datanet only. The user may use these for its internal study, analysis and research purposes. It's public display, re-selling or any commercial uses by the user are not allowed.
7. Datanet has taken due care and caution in compilation and processing of data and allied information, but does not guarantee the accuracy, adequacy or completeness of any information/analysis and will be not responsible for any errors or omissions or for the results obtained from the use of such information/analysis.
8. All the contents for the publication have been culled from various authentic sources and Datanet reasonably believes such sources to be reliable, but does not make any representations, express or implied as to the accuracy or fitness of use of such information. The information or contents of the information/analysis do not constitute advice and should not be relied upon in making (or refraining from making) any decision. Any reliance placed upon the information provided by Datanet is the sole responsibility and strictly at the user's risk.
9. In no event will Datanet be liable for any damages (including, without limitation, damages for loss of business projects, or loss of profits) arising in contract, tort or otherwise from the use of or inability to use any of its contents, or from any action taken (or refrained from being taken) as a result of using the analysis or any of its contents. Datanet its directors, owners, editors, officials, employees, distributor and agents or any associate will not be liable for any errors in the information contained or any consequences arising from the use of the contents of the provided information/analysis.
10. If any provision of these terms and conditions is held invalid or illegal or unenforceable for any reason by any court of competent jurisdiction, such provision shall be severed and the remainder of provisions of the terms and conditions shall continue in full force and effect as if the Term of Use had been executed with the invalid, illegal or unenforceable provision eliminated.
11. If there are any discrepancies in the information provided, please bring it to attention of Datanet for suitable rectification measures.

Buy Online This Complete Book At
Indiastat Publication Book Store

www.indiastatpublications.com

or go directly at

[http://www.indiastatpublications.com/
Assembly_factbook/Karnataka/Chamarajanagar/ Gundlupet](http://www.indiastatpublications.com/Assembly_factbook/Karnataka/Chamarajanagar/Gundlupet)



i indiastat**elections**

ISBN : 978-93-5802-003-8



9 789358 020038