



Karnataka

Assembly Factbook™

Hanur Assembly Constituency



Key Electoral Data of Hanur
Assembly Constituency (Vidhan Sabha)

Karnataka

Assembly Factbook™

Hanur Assembly Constituency



Hanur Vidhan Sabha

Editor & Director

Dr. R.K. Thukral

Research Editor

Dr. Shafeeq Rahman

Compiled, Researched and Published by Datanet India Pvt. Ltd.

D-100, 1st Floor,

Okhla Industrial Area, Phase-I,

New Delhi- 110020.

Ph.: 91-11- 43580781-84

Email : support@indiastatpublications.com

Website : <http://www.indiastatelections.com>

Online Book Store :

www.indiastatpublications.com

Report No. : AFB/KA-221-0125

ISBN : 978-93-5802-004-5

First Edition : January, 2018

Eighth Updated Edition : January, 2025

Price : Rs.11500/-

US\$ 310

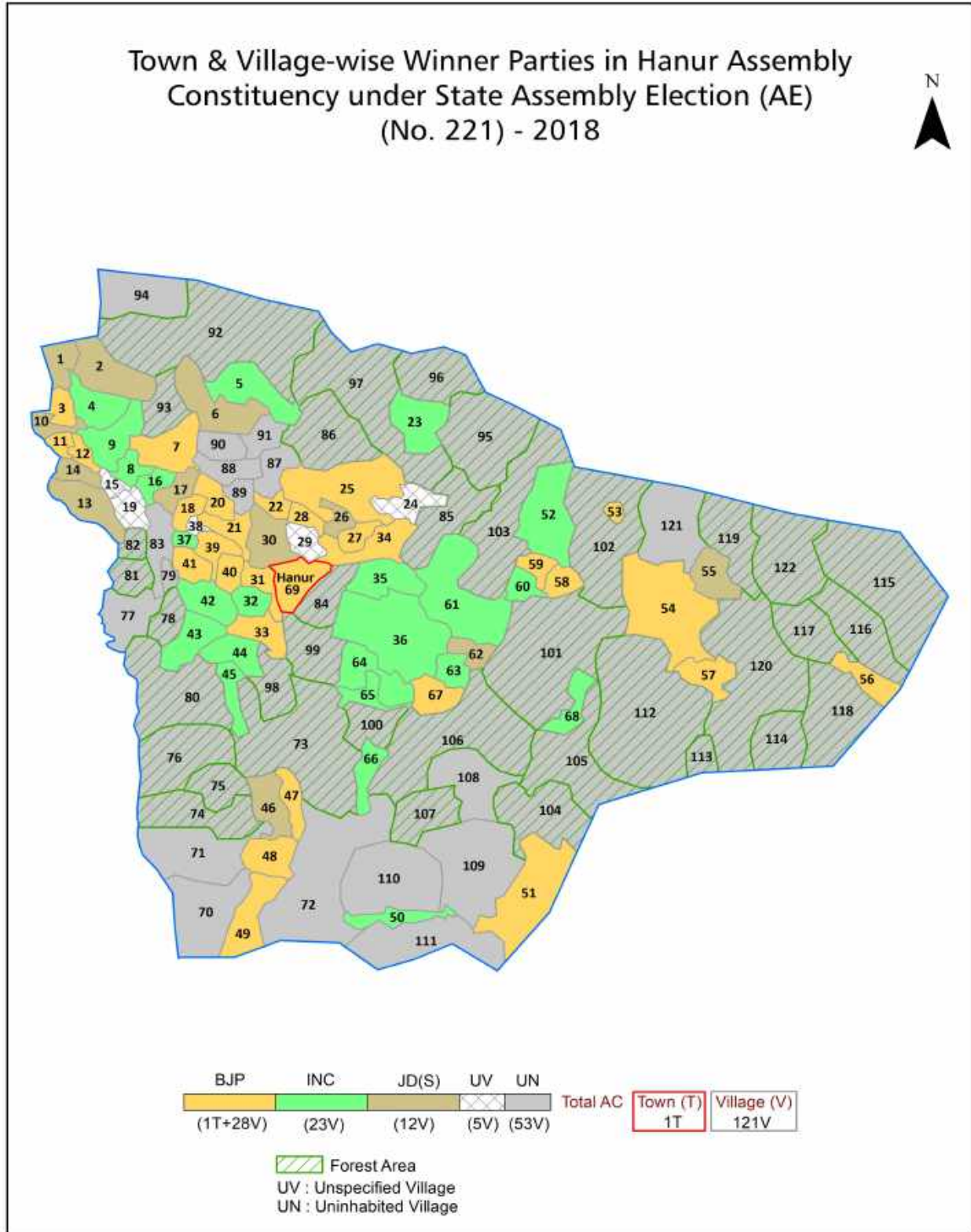
© Datanet India Pvt. Ltd.

All rights reserved. No part of this book may be reproduced, stored in a retrieval system or transmitted in any form or by any means, mechanical photocopying, photographing, scanning, recording or otherwise without the prior written permission of the publisher. Please refer to Disclaimer at page no. 215 for the use of this publication.

Printed in India

No.	Particulars	Page No.
	Introduction	
1	Assembly Constituency - (Vidhan Sabha) at a Glance Features of Assembly as per Delimitation Commission of India (2008)	1-2
	Location and Political Maps	
2	Location Map Boundaries of Assembly Constituency - (Vidhan Sabha) in District Boundaries of Assembly Constituency under Parliamentary Constituency - (Lok Sabha) Town & Village-wise Winner Parties- 2024, 2023, 2019, 2018, 2014, 2013 and 2009	3-11
	Administrative Setup (2011)	
3	District Sub-district Towns Villages Inhabited Villages Uninhabited Villages Village Panchayat Intermediate Panchayat	12-16
	Demographics (2011)	
4	Population Households Rural/Urban Population Towns and Villages by Population Size Sex Ratio (Total & 0-6 Years) Religious Population Social Population Literacy Rate	17-18
	Electoral Features	
5	Important Dates of Last Elections Held Electors by Gender Service Electors Voters Voters Turnout Polling Stations & Average Number of Electors per Polling Station Electors by Age Group Present Elected Representatives	19-24
	Historical Summary Election Results	
6	Vote Share of Major Parties Winning Margin (Number & Percentage) Polarity of Parties Summary Result of Assembly Segment of Parliamentary Elections 2024, 2019, 2014, 2009, 2004 and 1999 Summary Result of Assembly Elections 2023, 2018, 2013, 2008, 2004, 1999, 1994, 1989, 1985, 1983, 1978, 1972 and 1967	25-46
	Polling Station Level Election Results	
7	Name and Number of Polling Station 2024, 2023, 2019, 2018, 2014, 2013 and 2009 Polling Station-wise Electors, Voters & Voters Turnout 2024, 2023, 2019, 2018, 2014, 2013 and 2009 Polling Station wise Elections Results 2024, 2023, 2019, 2018, 2014, 2013 and 2009	47-195
	Share of Assembly Constituency	
8	Share of Assembly Constituency - (Vidhan Sabha) in State, District and Parliamentary Constituency - (Lok Sabha)	196
	Socio-Economic Amenities (2011)	
9	Access to Administrative Units Agricultural, Manufacturing and Industrial Commodities Demographic Indicators Education Health & Manpower Drinking Water Supply Sanitation Entertainment and Recreations Infrastructure Power Food Allocation Distribution and Marketing of Agriculture Commodities Infrastructure Transport and Road Infrastructure Communication Banking and Financial Services Land Use Irrigation Source	198-212
10	Abbreviation & Sources	213-214
11	Disclaimer	215

Location & Political Map



Administrative Setup

List of Village Panchayat & Intermediate Panchayat (Block) Name - 2011

Village Name	Village Panchayat Name	Intermediate Panchayat Name
Ajjipura	Ajjipura	Kollegal
Alagumole	Managalli	Kollegal
Anapura	Mangala	Kollegal
Andipalya	Lokkanahalli	Kollegal
Arabigere-75	Kurahatti Hosur	Kollegal
Arabigere-85	P.G.Palya	Kollegal
Bandalli	Bandalli	Kollegal
Bataguppa	Mangala	Kollegal
Belathur	Chikkamalapura	Kollegal
Bhadrayyanahalli	Kurahatti Hosur	Kollegal
Boodabalu	Singanallur	Kollegal
Bylur	Huthur	Kollegal
Byranatha	Managalli	Kollegal
C.M.Samudra	Sathegala	Kollegal
Changadarahalli	Ramapura	Kollegal
Changadi	Kurahatti Hosur	Kollegal
Channalinganahalli	Kannur	Kollegal
Chikkamalapura	Chikkamalapura	Kollegal
Chikkilur	Chikkilur	Kollegal
Chikkinduvadi	Doddinduvadi	Kollegal
Chinchalli	Managalli	Kollegal
Cowdalli	Cowdalli	Kollegal
D.M.Samudra	Ellemala	Kollegal
Dantalli	Kurahatti Hosur	Kollegal
Dhanagere	Dhanagere	Kollegal
Dinnahalli	Dinnahalli	Kollegal
Doddalathur	Cowdalli	Kollegal
Doddinduvadi	Doddinduvadi	Kollegal
Ellemala	Ellemala	Kollegal

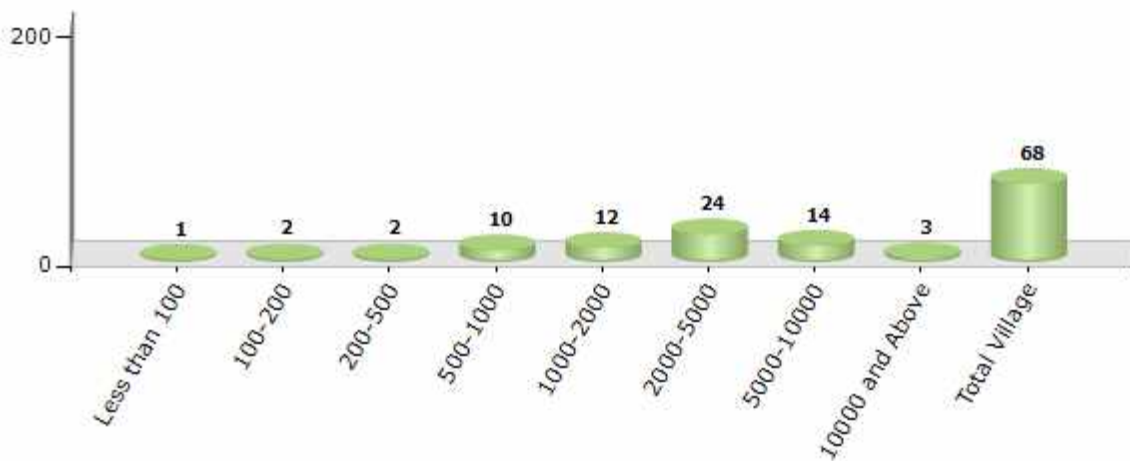
Contd....

Demographic

Number of Villages by Population Size - 2011

Less than 100	100-200	200-500	500-1000	1000-2000	2000-5000	5000-10000	10000 and Above	Total Village
1	2	2	10	12	24	14	3	68

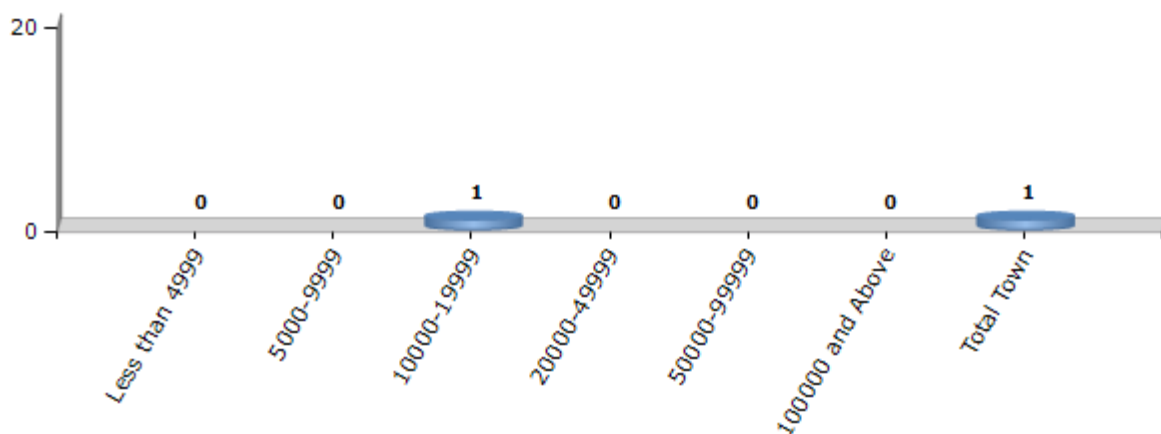
Number of Villages by Population Size - 2011



Number of Towns by Population Size - 2011

Less than 4999	5000-9999	10000-19999	20000-49999	50000-99999	100000 and Above	Total Town
0	0	1	0	0	0	1

Number of Towns by Population Size - 2011

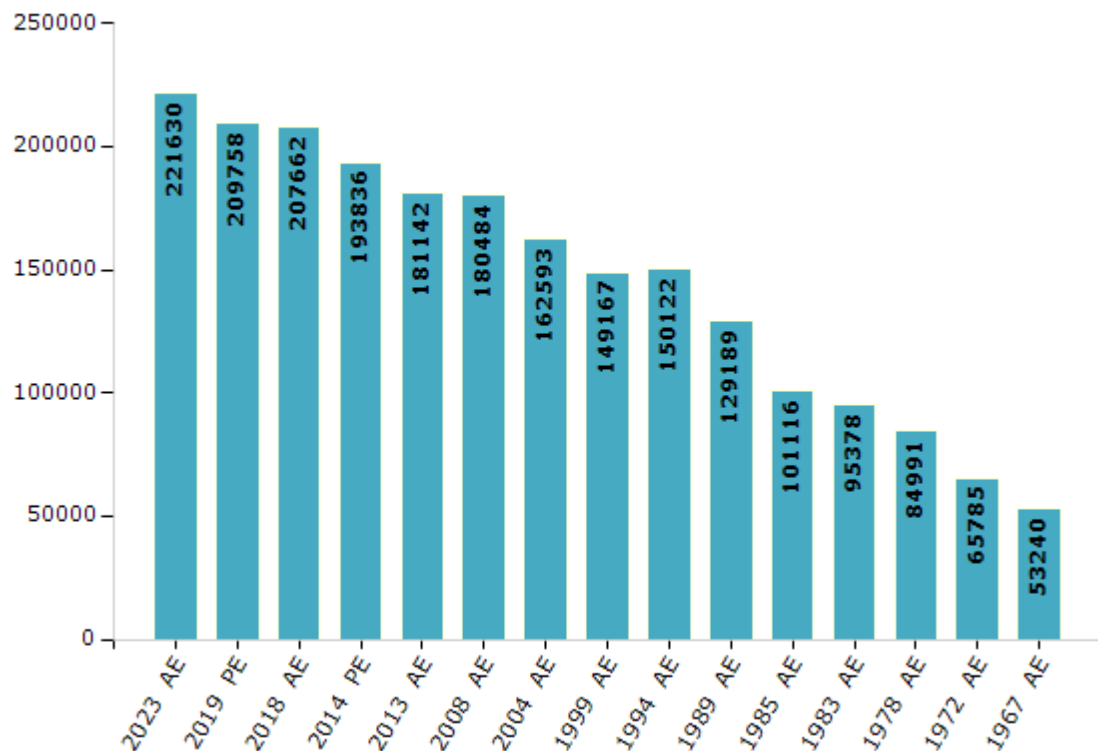


Electoral Features

Electors by Male & Female

Year	Male	Female	Others	Total	Year	Male	Female	Others	Total
2023 AE	112033	109581	16	221630	1999 AE	75810	73357	-	149167
2019 PE	106527	103217	14	209758	1994 AE	77032	73090	-	150122
2018 AE	105697	101949	16	207662	1989 AE	66553	62636	-	129189
2014 PE	99469	94356	11	193836	1985 AE	51207	49909	-	101116
2013 AE	93207	87935	0	181142	1983 AE	48552	46826	-	95378
2009 PE	-	-	-	-	1978 AE	43396	41595	-	84991
2008 AE	91954	88530	-	180484	1972 AE	34326	31459	-	65785
2004 PE	-	-	-	-	1967 AE	-	-	-	53240
2004 AE	82425	80168	-	162593	1962 AE	-	-	-	-
1999 PE	-	-	-	-	1957 AE	-	-	-	-

Number of Electors



Note : AE : Assembly Election, PE : Assembly Segment of Parliamentary Election

Historical Summary Election Results

Summary Result of Assembly Election - 2018

Candidate Name	Party	Votes	Votes %
R Narendra	INC	60444	35.49
Dr. Preethan Nagappa	BJP	56931	33.42
Manjunath M R	JD(S)	44957	26.39
Siddappa R	IND	873	0.51
Selvaraj. S	IND	758	0.45
John Don Bosco K	IND	755	0.44
Jayaprakash J	IND	701	0.41
S Gangadhar (Ex-Serviceman)	LAD	572	0.34
D Srikantaswamy	SWARAJ	562	0.33
R P Vishnukumar	ADMK	503	0.3
R Mahesha	IND	502	0.29
Pradeep Kumar M	AIMEP	479	0.28
Mahesha	IND	352	0.21
B Bhanuprakash	KPJP	326	0.19
Gnanaprakash.J	IND	245	0.14
	NOTA	1373	0.81

Polling Station Level Election Results

Number and Name of Polling Stations (PS) (2023)

Number of Polling Stations	Name of Polling Stations	Number of Polling Stations	Name of Polling Stations
1	Government Junior Primary School Yadakuri	22	Government Junior Primary School, Naripura
2	Government Higher Primary School (Cm Samudra) Agrahara	23	Government Junior Primary School, Jinakanahalli
3	Government Fraud School Rs.No 4 Sattegala	24	Government Senior Primary School, Gundegala
4	Govt Primary School Rs No 3 Sattegala	25	Government Senior Primary School, Gundegala (South)
5	Upgraded Government Senior Primary School Sattegala Hand Post	26	Government Senior Primary School, New Building, (East Side) Palya
6	Govt Senior Primary School Sattegala Room No 1	27	Government Senior Primary School, Hoskattada, (West Side) Palya
7	Govt Senior Primary School Sattegala Room No 2	28	Government Senior Primary School Hoskattada Palya
8	Government Senior Primary School South Part Sattegala	29	Government Senior Primary School Old Kattada, Purvabhaga Palya
9	Govt Junior Primary School Shivnasamadra	30	Rural High School Palya
10	Government Junior Primary School Graygattedoddy	31	Government Urdu Junior Primary School, Madhuvanahalli
11	Govt Junior Primary School Channipuradoddi	32	Anganwadi Center-3, G. V. Gowda Nagar, Madhuvanahalli
12	St. Augustine'S Senior Primary School, Pascalnagar	33	Govt Senior Primary School, Madhuvanahalli
13	Government Higher Primary School, Shiluwaipur	34	Govt Senior Primary School, Madhuvanahalli
14	Government Higher Primary School Tillegowdanadoddy	35	Government Senior Primary School New Building Madhuvanahalli
15	Government Higher Primary School (Northern Part) Uganiya	36	Government Senior Primary School Room No.1 Madhuvanahalli
16	Government Senior Primary School (Southern Wing) Uganiya	37	Government Senior Primary School Room No. 2 Madhuvanahalli
17	Government Higher Primary School, Dhangere	38	Government Senior Primary School (Left Side) Hondarbalu
18	Government Higher Primary School, Dhangere	39	Government Senior Primary School (Right Side) Hondarbalu
19	Government Junior Primary School Cheluvanahalli	40	Anganwadi Center (Near Bus Stand) Doddinduwadi
20	Govt Senior Primary School West Bhaga Saraguru	41	Govt Urdu Junior Primary School Doddinduwadi
21	Government Senior Primary School, East Side Saraguru	42	Govt Senior Primary School Doddinduwadi

Contd....

Polling Station Level Election Results

Polling Station-wise Votes Secured by Overall Top Five Parties in Hanur Assembly in Assembly Election (AE) under Chamarajanagar Parliamentary Constituency in Karnataka (2023)

Number of Polling Station	Winner - M.R. Manjunath (JD(S))	Runner-up - R. Narendra (INC)	3rd - Dr. Preethan .K.N (BJP)	4th - Harish .K (AAP)	5th - T John Peter (RPI)	NOTA	Other	Total Votes Secured
36	501	251	40	12	8	3	31	846
37	448	179	42	10	10	3	20	712
38	251	179	308	4	1	4	16	763
39	531	443	64	8	6	3	39	1094
40	60	628	9	0	0	3	10	710
41	143	357	14	4	1	4	9	532
42	113	190	252	1	0	0	14	570
43	186	305	36	2	1	2	29	561
44	88	844	120	5	0	2	26	1085
45	284	440	20	4	1	4	48	801
46	158	250	105	5	2	4	25	549
47	136	137	185	4	2	1	7	472
48	504	201	62	8	2	3	21	801
49	664	276	56	4	2	1	43	1046
50	217	81	613	6	4	2	23	946
51	223	467	214	3	4	2	16	929
52	38	262	370	1	0	0	14	685
53	187	115	325	1	2	2	18	650
54	223	161	414	6	2	3	29	838
55	175	174	101	6	1	7	19	483
56	466	216	253	5	8	5	50	1003
57	217	183	202	11	2	5	26	646
58	239	251	84	5	4	3	27	613
59	164	146	130	22	3	2	17	484
60	107	87	43	4	3	0	20	264
61	270	242	9	14	5	5	23	568
62	170	138	8	4	5	1	7	333
63	172	117	39	3	1	1	6	339
64	266	300	8	2	1	4	12	593
65	293	281	45	4	1	4	16	644
66	463	442	125	12	9	1	48	1100
67	198	236	154	4	3	1	34	630
68	170	216	46	15	3	2	8	460
69	438	196	206	15	5	2	43	905
70	446	343	80	15	20	5	44	953

Contd....

Polling Station Level Election Results

Winner, Runner-up and 3rd Party Position & Winning Margin According to Polling Stations in Hanur Assembly in Assembly Election (AE) under Chamarajanagar Parliamentary Constituency in Karnataka (2023)

Polling Station Number	Winner Party	Winner Votes (%)	Runner-up Party	Runner-up Votes (%)	Winning Margin Votes (%)	Third Party	Third Party Votes (%)	Other Votes (%)
71	JD(S)	527 (53.94)	INC	307 (31.42)	220 (22.52)	BJP	65 (6.65)	78 (7.98)
72	JD(S)	148 (37.47)	INC	146 (36.96)	2 (0.51)	BJP	91 (23.04)	10 (2.53)
73	INC	241 (47.35)	BJP	212 (41.65)	29 (5.7)	JD(S)	40 (7.86)	16 (3.14)
74	BJP	426 (59.17)	INC	176 (24.44)	250 (34.73)	JD(S)	93 (12.92)	25 (3.47)
75	BJP	422 (61.16)	JD(S)	141 (20.43)	281 (40.73)	INC	100 (14.49)	27 (3.91)
76	INC	434 (43.93)	JD(S)	305 (30.87)	129 (13.06)	BJP	166 (16.8)	83 (8.4)
77	INC	162 (34.84)	BJP	140 (30.11)	22 (4.73)	JD(S)	139 (29.89)	24 (5.16)
78	JD(S)	178 (44.06)	INC	178 (44.06)	0 (0)	BJP	29 (7.18)	19 (4.7)
79	INC	297 (44.13)	JD(S)	278 (41.31)	19 (2.82)	BJP	47 (6.98)	51 (7.58)
80	INC	253 (45.92)	JD(S)	227 (41.2)	26 (4.72)	BJP	37 (6.72)	34 (6.17)
81	BJP	445 (74.04)	JD(S)	104 (17.3)	341 (56.74)	INC	37 (6.16)	15 (2.5)
82	BJP	360 (58.35)	JD(S)	166 (26.9)	194 (31.45)	INC	62 (10.05)	29 (4.7)
83	BJP	696 (81.5)	JD(S)	81 (9.48)	615 (72.02)	INC	48 (5.62)	29 (3.4)
84	BJP	393 (45.33)	INC	323 (37.25)	70 (8.08)	JD(S)	136 (15.69)	15 (1.73)
85	INC	372 (42.51)	BJP	245 (28)	127 (14.51)	JD(S)	208 (23.77)	50 (5.71)
86	INC	326 (42.84)	JD(S)	320 (42.05)	6 (0.79)	BJP	97 (12.75)	18 (2.37)
87	INC	468 (64.91)	JD(S)	230 (31.9)	238 (33.01)	BJP	14 (1.94)	9 (1.25)
88	BJP	245 (36.4)	INC	237 (35.22)	8 (1.18)	JD(S)	159 (23.63)	32 (4.75)
89	JD(S)	256 (48.21)	INC	197 (37.1)	59 (11.11)	BJP	55 (10.36)	23 (4.33)
90	JD(S)	532 (66.92)	INC	123 (15.47)	409 (51.45)	BJP	108 (13.58)	32 (4.03)
91	INC	313 (43.11)	JD(S)	242 (33.33)	71 (9.78)	BJP	136 (18.73)	35 (4.82)
92	BJP	446 (83.68)	INC	44 (8.26)	402 (75.42)	JD(S)	24 (4.5)	19 (3.56)
93	BJP	507 (69.55)	INC	133 (18.24)	374 (51.31)	JD(S)	69 (9.47)	20 (2.74)
94	BJP	346 (47.2)	INC	236 (32.2)	110 (15)	JD(S)	113 (15.42)	38 (5.18)
95	BJP	521 (50.63)	JD(S)	350 (34.01)	171 (16.62)	INC	125 (12.15)	33 (3.21)
96	BJP	411 (64.42)	JD(S)	110 (17.24)	301 (47.18)	INC	88 (13.79)	29 (4.55)
97	JD(S)	237 (34.96)	INC	212 (31.27)	25 (3.69)	BJP	188 (27.73)	41 (6.05)
98	INC	273 (32.89)	BJP	258 (31.08)	15 (1.81)	JD(S)	253 (30.48)	46 (5.54)
99	INC	349 (35.91)	JD(S)	337 (34.67)	12 (1.24)	BJP	242 (24.9)	44 (4.53)
100	JD(S)	491 (57.23)	INC	219 (25.52)	272 (31.71)	BJP	106 (12.35)	42 (4.9)
101	BJP	266 (38.44)	JD(S)	251 (36.27)	15 (2.17)	INC	142 (20.52)	33 (4.77)
102	JD(S)	593 (50.21)	BJP	273 (23.12)	320 (27.09)	INC	253 (21.42)	62 (5.25)
103	JD(S)	513 (51.77)	INC	365 (36.83)	148 (14.94)	BJP	81 (8.17)	32 (3.23)
104	INC	563 (50.68)	JD(S)	435 (39.15)	128 (11.53)	BJP	65 (5.85)	48 (4.32)
105	JD(S)	465 (45.95)	BJP	317 (31.32)	148 (14.63)	INC	196 (19.37)	34 (3.36)

Contd....

Socio-Economic Amenities - Rural

Access to Education Facilities

Particulars	Number of Village (% of Population)				
	Available	Not Available	If Not Available (Distance of Nearest Facility)		
			A	B	C
Govt. Primary School	62 (99)	6 (1)	2 (0)	4 (1)	0 (0)
Private Primary School	61 (97)	7 (3)	0 (0)	0 (0)	0 (0)
Govt. Middle School	62 (99)	6 (1)	2 (0)	4 (1)	0 (0)
Private Middle School	15 (46)	53 (54)	0 (0)	0 (0)	0 (0)
Govt. Secondary School	28 (67)	40 (33)	15 (9)	13 (9)	5 (5)
Private Secondary School	14 (40)	54 (60)	1 (0)	0 (0)	0 (0)
Govt. Senior Secondary School	9 (32)	59 (68)	7 (6)	27 (31)	23 (26)
Private Senior Secondary School	4 (14)	64 (86)	0 (0)	0 (0)	0 (0)
Govt. Arts and Science Degree College	0 (0)	68 (100)	4 (1)	25 (31)	38 (67)
Private Arts and Science Degree College	0 (0)	68 (100)	0 (0)	0 (0)	1 (2)
Govt. Engineering College	0 (0)	68 (100)	0 (0)	0 (0)	68 (100)
Private Engineering College	0 (0)	68 (100)	0 (0)	0 (0)	0 (0)
Govt. Medicine College	0 (0)	68 (100)	3 (8)	10 (12)	55 (80)
Private Medicine College	0 (0)	68 (100)	0 (0)	0 (0)	0 (0)
Govt. Management Institute	0 (0)	68 (100)	0 (0)	1 (0)	64 (95)
Private Management Institute	0 (0)	68 (100)	0 (0)	0 (0)	3 (5)
Govt. Polytechnic	0 (0)	68 (100)	1 (1)	1 (4)	3 (2)
Private Polytechnic	0 (0)	68 (100)	3 (1)	24 (27)	36 (66)
Govt. Vocational Training School/ITI	0 (0)	68 (100)	3 (1)	26 (31)	36 (66)
Private Vocational Training School/ITI	0 (0)	68 (100)	0 (0)	0 (0)	3 (2)
Govt. Non Formal Training Centre	0 (0)	68 (100)	4 (1)	25 (31)	38 (68)
Private Non Formal Training Centre	0 (0)	68 (100)	0 (0)	0 (0)	1 (1)
Govt. School For Disabled	0 (0)	68 (100)	0 (0)	0 (0)	4 (6)
Private School For Disabled	0 (0)	68 (100)	4 (5)	5 (7)	55 (82)
Government Others	2 (5)	66 (95)	0 (0)	0 (0)	11 (20)
Private Others	0 (0)	68 (100)	0 (0)	0 (0)	2 (5)

Note : Distance A : Less than 5 km; B : Between 5-10 km; C : 10+ km.; Source : Data Analysis is based on 2011 Census.

DISCLAIMER

The Terms of Use and Disclaimer of Datanet India Private Limited (hereinafter referred to as "Datanet") for use of this analysis report of **Hanur Assembly Constituency (Hanur Vidhan Sabha) :-**

1. **Assembly Factbook™** is a Registered Trade Mark owned by Datanet.
2. All the maps are sketched and graphical representation only and have not been drawn to the scale and also not to represent the actual geographical area or boundary of the unit.
3. The data for the aforesaid analysis is based on authentic sources and has been culled from the various publications of Census, CSO and NSSO for district and block level data, various central and state government departments, Central & State Elections Commissions and the concerned Returning Officers' releases, Electoral Rolls, Election results and allied publications, internal assessment, surveys, estimates and analysis. Therefore, certain adjustment of data at micro level may have been done to arrive closer to the macro data.
4. Data have been provided on an "As Is" and "As AVAILABLE" basis
5. The colours shown in the maps or diagram and charts of a particular party, alliance or AC are indicative and do not represent them.
6. This publication which includes maps, sheets, graphs and data would be the property under copyright of Datanet only. The user may use these for its internal study, analysis and research purposes. It's public display, re-selling or any commercial uses by the user are not allowed.
7. Datanet has taken due care and caution in compilation and processing of data and allied information, but does not guarantee the accuracy, adequacy or completeness of any information/analysis and will be not responsible for any errors or omissions or for the results obtained from the use of such information/analysis.
8. All the contents for the publication have been culled from various authentic sources and Datanet reasonably believes such sources to be reliable, but does not make any representations, express or implied as to the accuracy or fitness of use of such information. The information or contents of the information/analysis do not constitute advice and should not be relied upon in making (or refraining from making) any decision. Any reliance placed upon the information provided by Datanet is the sole responsibility and strictly at the user's risk.
9. In no event will Datanet be liable for any damages (including, without limitation, damages for loss of business projects, or loss of profits) arising in contract, tort or otherwise from the use of or inability to use any of its contents, or from any action taken (or refrained from being taken) as a result of using the analysis or any of its contents. Datanet its directors, owners, editors, officials, employees, distributor and agents or any associate will not be liable for any errors in the information contained or any consequences arising from the use of the contents of the provided information/analysis.
10. If any provision of these terms and conditions is held invalid or illegal or unenforceable for any reason by any court of competent jurisdiction, such provision shall be severed and the remainder of provisions of the terms and conditions shall continue in full force and effect as if the Term of Use had been executed with the invalid, illegal or unenforceable provision eliminated.
11. If there are any discrepancies in the information provided, please bring it to attention of Datanet for suitable rectification measures.

**Buy Online This Complete Book At
Datanet India eBooks Store**

www.indiastatpublications.com

or go directly at

[http://www.indiastatpublications.com/
Assembly_factbook/Karnataka/Chamarajanagar/ Hanur](http://www.indiastatpublications.com/Assembly_factbook/Karnataka/Chamarajanagar/Hanur)

 **indiastat**elections

ISBN : 978-93-5802-004-5



9 789358 102004 5