



Karnataka

# Assembly Factbook™

Nanjangud Assembly Constituency



Key Electoral Data of Nanjangud  
Assembly Constituency (Vidhan Sabha)

Karnataka

# Assembly Factbook™

Nanjangud Assembly Constituency



Nanjangud Vidhan Sabha

**Editor & Director**

Dr. R.K. Thukral

**Research Editor**

Dr. Shafeeq Rahman

**Compiled, Researched and Published by  
Datanet India Pvt. Ltd.**

D-100, 1st Floor,

Okhla Industrial Area, Phase-I,

New Delhi- 110020.

Ph.: 91-11- 43580781-84

Email : support@india-stat-publications.com

Website : <http://www.india-statelections.com>

**Online Book Store :**

[www.india-stat-publications.com](http://www.india-stat-publications.com)

**Report No. :** AFB/KA-214-0124

**ISBN :** 978-93-5802-000-7

**First Edition :** January, 2018

**Seventh Updated Edition :** January, 2024

**Price :** Rs.11500/-

US\$ 310

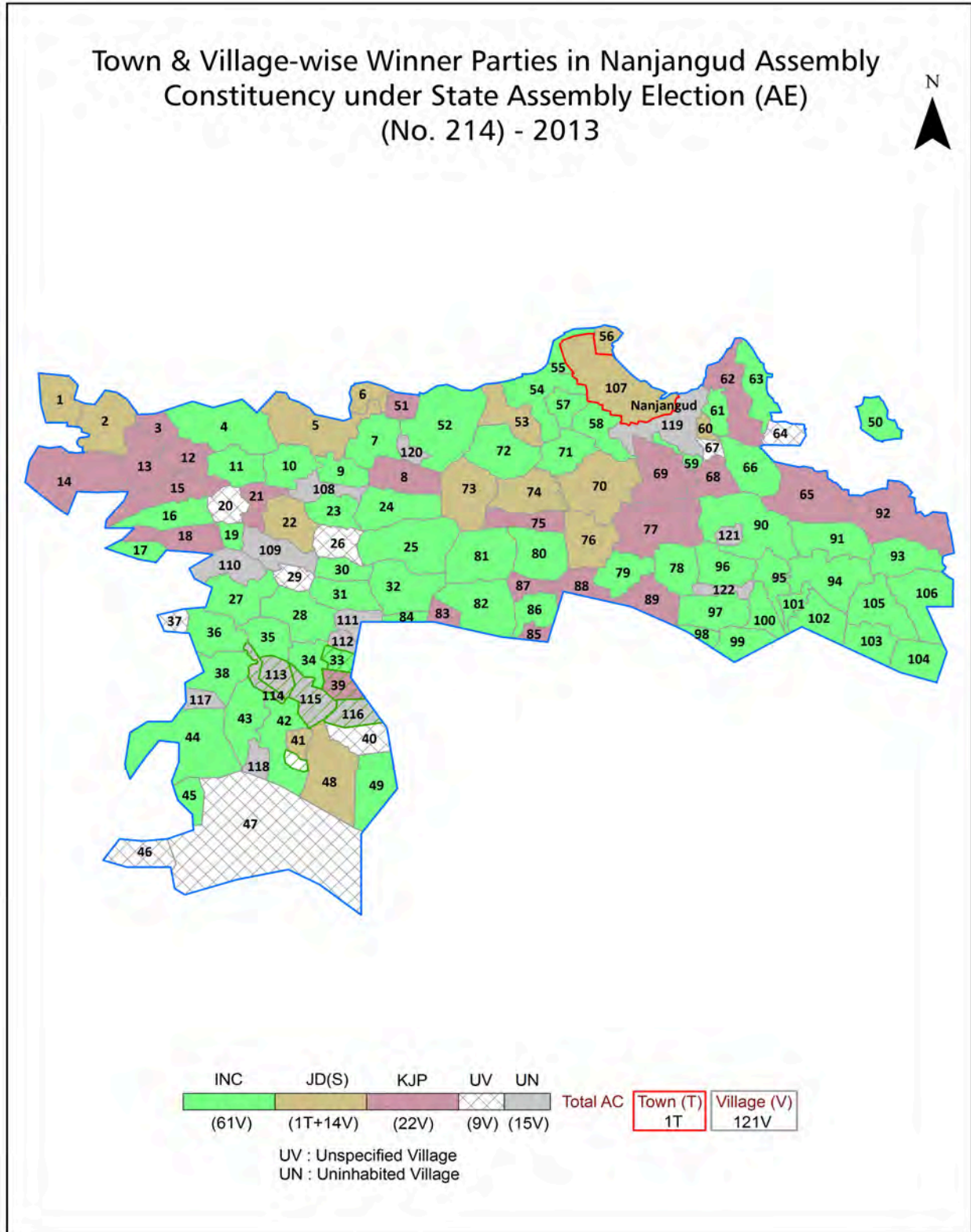
**© Datanet India Pvt. Ltd.**

All rights reserved. No part of this book may be reproduced, stored in a retrieval system or transmitted in any form or by any means, mechanical photocopying, photographing, scanning, recording or otherwise without the prior written permission of the publisher. Please refer to Disclaimer at page no. 219 for the use of this publication.

Printed in India

No.	Particulars	Page No.
	<b>Introduction</b>	
1	Assembly Constituency - (Vidhan Sabha) at a Glance   Features of Assembly as per Delimitation Commission of India (2008)	1-2
	<b>Location and Political Maps</b>	
2	Location Map   Boundaries of Assembly Constituency - (Vidhan Sabha) in District   Boundaries of Assembly Constituency under Parliamentary Constituency - (Lok Sabha)   Town & Village-wise Winner Parties- 2023, 2019, 2018, 2014, 2013 and 2009	3-11
	<b>Administrative Setup (2011)</b>	
3	District   Sub-district   Towns   Villages   Inhabited Villages   Uninhabited Villages   Village Panchayat   Intermediate Panchayat	12-18
	<b>Demographics (2011)</b>	
4	Population   Households   Rural/Urban Population   Towns and Villages by Population Size   Sex Ratio (Total & 0-6 Years)   Religious Population   Social Population   Literacy Rate	19-20
	<b>Electoral Features</b>	
5	Important Dates of Last Elections Held   Electors by Gender   Service Electors   Voters   Voters Turnout   Polling Stations & Average Number of Electors per Polling Station   Electors by Age Group   Present Elected Representatives	21-26
	<b>Historical Summary Election Results</b>	
6	Vote Share of Major Parties   Winning Margin (Number & Percentage)   Polarity of Parties   Summary Result of Assembly Segment of Parliamentary Elections 2019, 2014, 2009, 2004 and 1999   Summary Result of Assembly Elections 2023, 2018, 2013, 2008, 2004, 1999, 1994, 1989, 1985, 1983, 1978, 1972, 1967, 1962 and 1957	27-50
	<b>Polling Station Level Election Results</b>	
7	Name and Number of Polling Station 2023, 2019, 2018, 2014, 2013 and 2009   Polling Station-wise Electors, Voters & Voters Turnout 2023, 2019, 2018, 2014, 2013 and 2009   Polling Station wise Elections Results 2023, 2019, 2018, 2014, 2013 and 2009	51-199
	<b>Share of Assembly Constituency</b>	
8	Share of Assembly Constituency - (Vidhan Sabha) in State, District and Parliamentary Constituency - (Lok Sabha)	200
	<b>Socio-Economic Amenities (2011)</b>	
9	Access to Administrative Units   Agricultural, Manufacturing and Industrial Commodities   Demographic Indicators   Education   Health & Manpower   Drinking Water Supply   Sanitation   Entertainment and Recreations Infrastructure   Power   Food Allocation Distribution and Marketing of Agriculture Commodities Infrastructure   Transport and Road Infrastructure   Communication   Banking and Financial Services   Land Use   Irrigation Source	202-216
10	<b>Abbreviation &amp; Sources</b>	217-218
11	<b>Disclaimer</b>	219

Location & Political Map



## Administrative Setup

### List of Village Panchayat & Intermediate Panchayat (Block) Name - 2011

Village Name	Village Panchayat Name	Intermediate Panchayat Name
Akala	Nellithalapura	Nanjangud
Ambale	Haginavalu	Nanjangud
Ariyur	Hadya	Nanjangud
Badanavalu	Badanavalu	Nanjangud
Bagooru	Kudalapura	Nanjangud
Bankahalli	Hediyala	Nanjangud
Basavattige	Hedathale	Nanjangud
Belale	Shiramalli	Nanjangud
Bendagahalli	Mallupura	Nanjangud
Bhogavaludevayanapura	Devarayashettyapura	Nanjangud
Byalaru	Deburu	Nanjangud
Channapatna	Hura	Nanjangud
Chikkakowlande	Devanur	Nanjangud
Debur	Deburu	Nanjangud
Depegowdanapura	Hallare	Nanjangud
Devanur	Devanur	Nanjangud
Devarasanahalli	Devarasanahalli	Nanjangud
Devarayasettipura	Devarayashettyapura	Nanjangud
Deveerammanahalli	Deviramanahalli	Nanjangud
Doddakowlande	Doddakowlande	Nanjangud
Duggahalli	Duggahalli	Nanjangud
Gattavadi	Doddakowlande	Nanjangud
Gattavadipura	Doddakowlande	Nanjangud
Geekahalli	Horalavadi	Nanjangud
Golur	Devarasanahalli	Nanjangud
Gonathagala	Hedathale	Nanjangud
Hadanurudevayanapura	Hediyala	Nanjangud
Hadya	Hadya	Nanjangud
Haginavalu	Haginavalu	Nanjangud

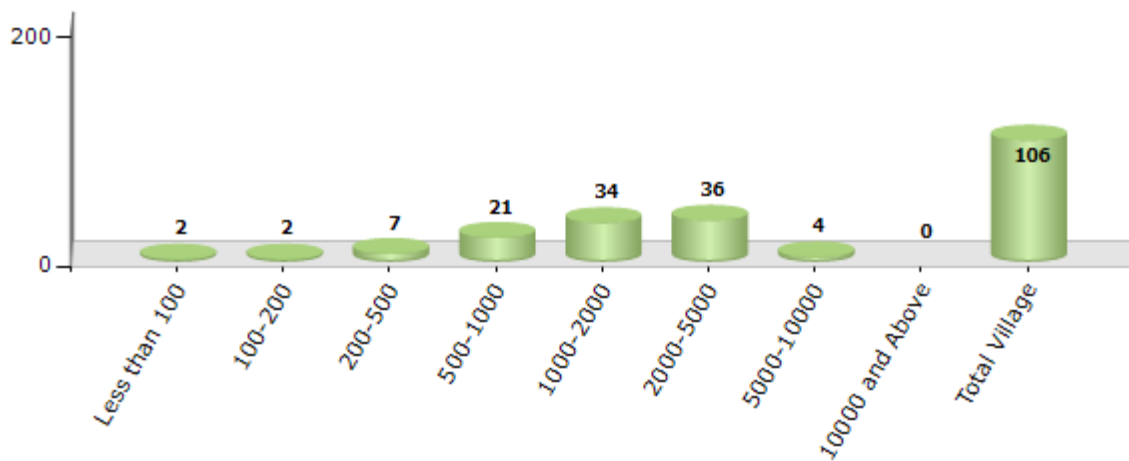
Contd....

## Demographic

### Number of Villages by Population Size - 2011

Less than 100	100-200	200-500	500-1000	1000-2000	2000-5000	5000-10000	10000 and Above	Total Village
2	2	7	21	34	36	4	0	106

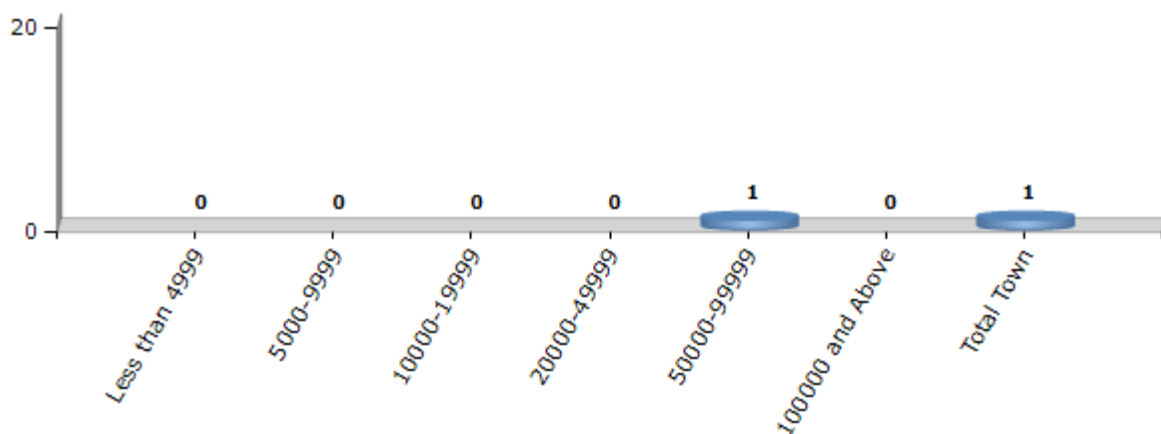
Number of Villages by Population Size - 2011



### Number of Towns by Population Size - 2011

Less than 4999	5000-9999	10000-19999	20000-49999	50000-99999	100000 and Above	Total Town
0	0	0	0	1	0	1

Number of Towns by Population Size - 2011

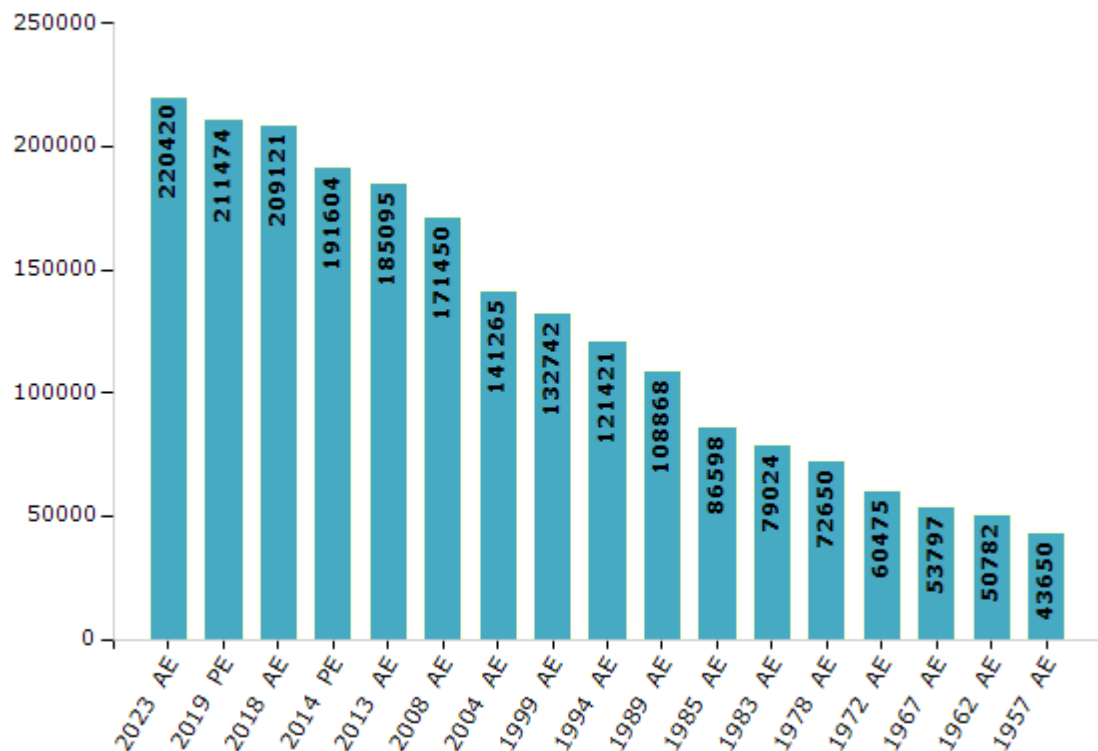


## Electoral Features

### Electors by Male & Female

Year	Male	Female	Others	Total	Year	Male	Female	Others	Total
2023 AE	109913	110501	6	220420	1999 AE	66079	66663	-	132742
2019 PE	106138	105325	11	211474	1994 AE	61529	59892	-	121421
2018 AE	105335	103775	11	209121	1989 AE	55402	53466	-	108868
2014 PE	97879	93715	10	191604	1985 AE	44343	42255	-	86598
2013 AE	94581	90514	0	185095	1983 AE	39864	39160	-	79024
2009 PE	-	-	-	-	1978 AE	36930	35720	-	72650
2008 AE	87648	83802	-	171450	1972 AE	30470	30005	-	60475
2004 PE	-	-	-	-	1967 AE	-	-	-	53797
2004 AE	71219	70046	-	141265	1962 AE	-	-	-	50782
1999 PE	-	-	-	-	1957 AE	-	-	-	43650

Number of Electors



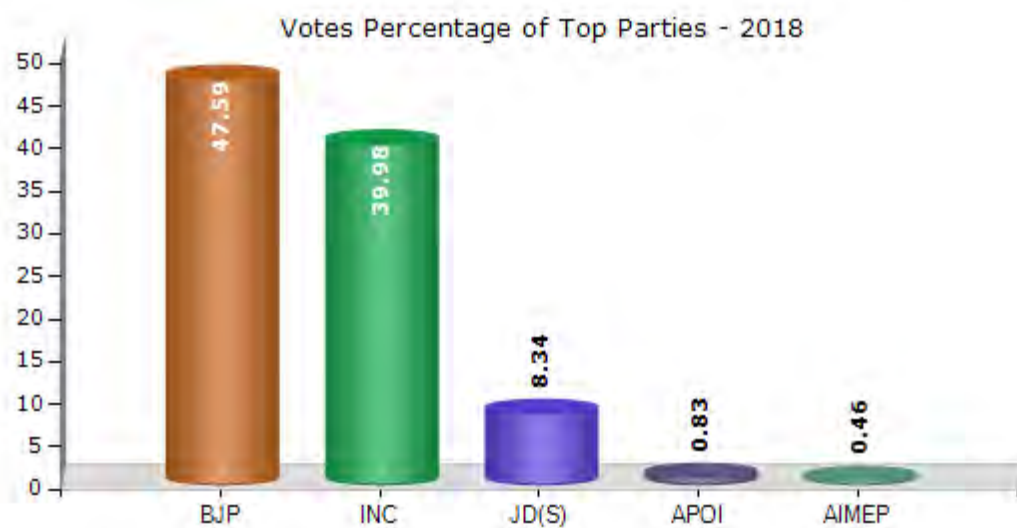
Note : AE : Assembly Election, PE : Assembly Segment of Parliamentary Election



## Historical Summary Election Results

### Summary Result of Assembly Election - 2018

Candidate Name	Party	Votes	Votes %
B. Harshavardhan	BJP	78030	47.59
Kalale N. Keshavamurthy	INC	65551	39.98
Dayanandamurthy. H. S.	JD(S)	13679	8.34
Doddaswamy	APOI	1363	0.83
Basavaraju. C.	AIMEP	753	0.46
Chikkanna	IND	621	0.38
Renuka Suresh	IND	598	0.36
Ananda Mahadevanagara	IND	502	0.31
S. Govindanayaka	IND	468	0.29
C.M.Nagaraj	ASDP	467	0.28
	NOTA	1947	1.19



## Polling Station Level Election Results

### Number and Name of Polling Stations (PS) (2023)

Number of Polling Stations	Name of Polling Stations	Number of Polling Stations	Name of Polling Stations
1	Government Senior Primary School (Right Side) Ibjala	22	Govt Senior Primary School, Ballaru
2	Government Higher Primary School (New Building), Ibjala	23	Government Senior Secondary School, Building - 1 (Room-1), Debur
3	Government Senior Primary School (Room-1), Haradanahalli	24	Government Senior Primary School, Building-1 (Room-2), Debur
4	Government Senior Primary School (Room-2), Haradanahalli	25	Government Senior Primary School, Building-1 (Room 3), Debur
5	Government Junior Primary School, Huchchgani	26	Government Senior Primary School, Kallahalli
6	Government Senior Primary School (Right Side), Kanenoor	27	Government Higher Primary School, (Room No. 2), Katwadipur
7	Government Senior Primary School (Left), Kanenoor	28	Anganwadi Centre, Kathwadipur
8	Community Bhawan, Near Gram Panchayat Office, Hullahalli	29	Government Higher Primary School (Room No 1), Halladakeri, Nanjangudutown
9	Gram Panchayat Office New Building, Hullahalli	30	Government Senior Primary School, (Room No - 2), Halladakeri, Nanjangudutown
10	Jss Pre-Graduate College (Building-1), Hullahalli	31	Old Taluk Office Building (Survey Branch), Nanjangudutown
11	Jss Pre-Graduate College (Building-2), Hullahalli	32	Government Junior Primary School (New Building), Rajaji Colony, Nanjangudutown
12	Government Senior Primary School (Room-1), S.C. Colony Hullahalli	33	Mahatma Gandhi Community Hall, Industrial Block (Saraswati Colony), Nanjangud Town
13	Jss Pre-Graduate College (Room-3), Hullahalli	34	Government Higher Primary School (Room No - 1), Near Sarada Cinema, Nanjangud Town
14	Government Girls Higher Primary School, Hullahalli	35	Government Higher Primary School (Room No - 3), Near Sarada Cinema, Nanjangud Town
15	Government Boys Senior Primary School, Hullahalli	36	Old Taluk Office Building (Treasury Office), Nanjangudutown
16	Government Senior Primary School, Belale	37	Government Dalwai Girls Senior Primary School, New Building (Room-1), Nanjangudutown
17	Government Senior Primary School (Right), Heggadahalli	38	Government Urdu Senior Primary School Chamalapur (Room No-1), Nanjangudutown
18	Government Senior Primary School (Left), Heggadahalli	39	Government Urdu Senior Primary School (Room No-2), Chamalapur, Nanjangudutown
19	Government Higher Primary School (New Building), Heggadahalli	40	Government Dalwai Girls Senior Primary School (Room-2) New Building, Nanjangudutown
20	Government Junior Primary School, Kongahalli	41	Municipal Office, Nanjangud Town
21	Government Junior Primary School, Mobbahalli	42	Government Senior Primary School, (Room-2) Near Sarada Cinema, Nanjangudu Town

Contd....

## Polling Station Level Election Results

### Polling Station-wise Votes Secured by Overall Top Five Parties in Nanjangud Assembly in Assembly Election (AE) under Chamarajanagar Parliamentary Constituency in Karnataka (2023)

Number of Polling Station	Winner - Darshan Dhruva Narayana (INC)	Runner-up - B. Harsha Vardhan (BJP)	3rd - Srikanta (BSP)	4th - H. K.Swamy Haradanahalli (IND)	5th - H. Hanumaiah (AAP)	NOTA	Other	Total Votes Secured
36	131	181	0	0	2	2	4	320
37	260	360	2	1	1	9	8	641
38	364	219	1	1	0	8	4	597
39	380	192	2	0	1	4	1	580
40	336	270	1	0	3	7	5	622
41	703	340	1	1	2	6	6	1059
42	774	62	2	0	1	3	1	843
43	733	163	2	2	2	6	4	912
44	365	179	4	1	1	7	3	560
45	351	225	0	0	0	6	3	585
46	494	377	2	1	2	12	7	895
47	257	279	1	0	1	5	2	545
48	204	398	1	1	6	9	1	620
49	209	265	0	0	0	5	0	479
50	154	208	1	0	0	2	1	366
51	353	343	1	1	2	12	3	715
52	429	322	0	1	0	3	2	757
53	348	214	2	1	0	4	4	573
54	475	180	0	1	0	2	1	659
55	254	298	0	0	1	5	2	560
56	301	337	3	1	4	8	1	655
57	266	143	1	1	3	4	1	419
58	310	168	1	0	4	10	0	493
59	522	335	1	1	8	2	3	872
60	480	341	1	1	2	13	4	842
61	388	152	0	0	1	4	0	545
62	909	166	4	4	1	13	5	1102
63	762	165	9	6	2	10	9	963
64	543	182	13	3	1	8	2	752
65	353	163	4	1	0	4	8	533
66	669	100	5	2	1	3	6	786
67	425	77	0	0	1	6	7	516
68	425	60	1	1	2	7	4	500
69	372	234	0	1	3	3	5	618
70	395	199	1	2	0	1	6	604

Contd....

## Polling Station Level Election Results

### Winner, Runner-up and 3rd Party Position & Winning Margin According to Polling Stations in Nanjangud Assembly in Assembly Election (AE) under Chamarajanagar Parliamentary Constituency in Karnataka (2023)

Polling Station Number	Winner Party	Winner Votes (%)	Runner-up Party	Runner-up Votes (%)	Winning Margin Votes (%)	Third Party	Third Party Votes (%)	Other Votes (%)
71	INC	482 (65.4)	BJP	233 (31.61)	249 (33.79)	BSP	3 (0.41)	19 (2.58)
72	INC	460 (69.91)	BJP	179 (27.2)	281 (42.71)	IND (HKSH)	3 (0.46)	16 (2.43)
73	INC	380 (67.02)	BJP	169 (29.81)	211 (37.21)	KRPP	3 (0.53)	15 (2.65)
74	INC	308 (56.72)	BJP	227 (41.8)	81 (14.92)	IND (HKSH)	2 (0.37)	6 (1.1)
75	INC	752 (77.29)	BJP	179 (18.4)	573 (58.89)	BSP	8 (0.82)	34 (3.49)
76	INC	388 (63.5)	BJP	210 (34.37)	178 (29.13)	BSP	4 (0.65)	9 (1.47)
77	INC	525 (87.94)	BJP	58 (9.72)	467 (78.22)	BSP	8 (1.34)	6 (1.01)
78	BJP	502 (66.49)	INC	232 (30.73)	270 (35.76)	BSP	4 (0.53)	17 (2.25)
79	INC	550 (72.27)	BJP	179 (23.52)	371 (48.75)	BSP	10 (1.31)	22 (2.89)
80	INC	250 (89.93)	BJP	16 (5.76)	234 (84.17)	IND (HKSH)	2 (0.72)	10 (3.6)
81	INC	319 (77.43)	BJP	83 (20.15)	236 (57.28)	BSP	2 (0.49)	8 (1.94)
82	INC	370 (76.92)	BJP	103 (21.41)	267 (55.51)	BSP	3 (0.62)	5 (1.04)
83	INC	433 (77.18)	BJP	110 (19.61)	323 (57.57)	BSP	7 (1.25)	11 (1.96)
84	INC	419 (68.24)	BJP	174 (28.34)	245 (39.9)	BSP	6 (0.98)	15 (2.44)
85	INC	687 (91.24)	BJP	40 (5.31)	647 (85.93)	BSP	5 (0.66)	21 (2.79)
86	INC	729 (86.07)	BJP	88 (10.39)	641 (75.68)	BSP	6 (0.71)	24 (2.83)
87	INC	528 (82.37)	BJP	97 (15.13)	431 (67.24)	BSP	3 (0.47)	13 (2.03)
88	INC	509 (79.78)	BJP	111 (17.4)	398 (62.38)	IND (HKSH)	4 (0.63)	14 (2.19)
89	INC	592 (77.49)	BJP	145 (18.98)	447 (58.51)	BSP	6 (0.79)	21 (2.75)
90	INC	639 (78.02)	BJP	150 (18.32)	489 (59.7)	BSP	7 (0.85)	23 (2.81)
91	INC	800 (76.78)	BJP	222 (21.31)	578 (55.47)	IND (S)	3 (0.29)	17 (1.63)
92	INC	801 (74.65)	BJP	249 (23.21)	552 (51.44)	IND (HKSH)	9 (0.84)	14 (1.3)
93	INC	608 (73.88)	BJP	192 (23.33)	416 (50.55)	BSP	7 (0.85)	16 (1.94)
94	BJP	517 (54.54)	INC	403 (42.51)	114 (12.03)	AAP	4 (0.42)	24 (2.53)
95	INC	270 (49.45)	BJP	263 (48.17)	7 (1.28)	AAP	3 (0.55)	10 (1.83)
96	BJP	319 (51.29)	INC	282 (45.34)	37 (5.95)	AAP	3 (0.48)	18 (2.89)
97	INC	359 (49.72)	BJP	344 (47.65)	15 (2.07)	AAP	6 (0.83)	13 (1.8)
98	INC	668 (93.69)	BJP	34 (4.77)	634 (88.92)	IND (HKSH)	5 (0.7)	6 (0.84)
99	INC	409 (89.11)	BJP	32 (6.97)	377 (82.14)	IND (HKSH)	3 (0.65)	15 (3.27)
100	INC	604 (84.12)	BJP	93 (12.95)	511 (71.17)	BSP	11 (1.53)	10 (1.39)
101	BJP	583 (63.44)	INC	306 (33.3)	277 (30.14)	KRPP	6 (0.65)	24 (2.61)
102	INC	816 (70.89)	BJP	282 (24.5)	534 (46.39)	IND (HKSH)	15 (1.3)	38 (3.3)
103	INC	445 (60.71)	BJP	268 (36.56)	177 (24.15)	KRPP	5 (0.68)	15 (2.05)
104	INC	408 (54.77)	BJP	310 (41.61)	98 (13.16)	IND (HKSH)	6 (0.81)	21 (2.82)
105	BJP	575 (51.66)	INC	501 (45.01)	74 (6.65)	AAP	8 (0.72)	29 (2.61)

Contd....

## Socio-Economic Amenities - Rural

### Access to Education Facilities

Particulars	Number of Village (% of Population)				
	Available	Not Available	If Not Available (Distance of Nearest Facility)		
			A	B	C
Govt. Primary School	100 (99)	6 (1)	1 (0)	4 (1)	0 (0)
Private Primary School	15 (22)	91 (78)	0 (0)	0 (0)	0 (0)
Govt. Middle School	80 (92)	26 (8)	17 (4)	8 (2)	0 (0)
Private Middle School	10 (18)	96 (82)	0 (0)	0 (0)	0 (0)
Govt. Secondary School	25 (44)	81 (56)	45 (33)	27 (14)	4 (2)
Private Secondary School	6 (14)	100 (86)	3 (3)	0 (0)	0 (0)
Govt. Senior Secondary School	7 (12)	99 (88)	16 (14)	28 (24)	21 (18)
Private Senior Secondary School	5 (12)	101 (88)	7 (7)	13 (7)	9 (6)
Govt. Arts and Science Degree College	1 (1)	105 (99)	12 (10)	30 (28)	58 (51)
Private Arts and Science Degree College	1 (4)	105 (96)	1 (1)	2 (3)	1 (1)
Govt. Engineering College	0 (0)	106 (100)	0 (0)	0 (0)	106 (100)
Private Engineering College	0 (0)	106 (100)	0 (0)	0 (0)	0 (0)
Govt. Medicine College	0 (0)	106 (100)	13 (16)	8 (5)	85 (79)
Private Medicine College	0 (0)	106 (100)	0 (0)	0 (0)	0 (0)
Govt. Management Institute	0 (0)	106 (100)	7 (11)	6 (5)	90 (81)
Private Management Institute	0 (0)	106 (100)	0 (0)	0 (0)	0 (0)
Govt. Polytechnic	0 (0)	106 (100)	5 (8)	18 (20)	78 (68)
Private Polytechnic	0 (0)	106 (100)	1 (1)	0 (0)	4 (3)
Govt. Vocational Training School/ITI	2 (2)	104 (98)	6 (8)	18 (20)	79 (69)
Private Vocational Training School/ITI	0 (0)	106 (100)	0 (0)	0 (0)	1 (1)
Govt. Non Formal Training Centre	2 (2)	104 (98)	6 (9)	16 (18)	82 (71)
Private Non Formal Training Centre	0 (0)	106 (100)	0 (0)	0 (0)	0 (0)
Govt. School For Disabled	0 (0)	106 (100)	5 (4)	0 (0)	97 (91)
Private School For Disabled	0 (0)	106 (100)	0 (0)	0 (0)	4 (5)
Government Others	4 (15)	102 (85)	1 (1)	4 (3)	22 (19)
Private Others	0 (0)	106 (100)	4 (5)	12 (12)	59 (46)

Note : Distance A : Less than 5 km; B : Between 5-10 km; C : 10+ km.; Source : Data Analysis is based on 2011 Census.

## DISCLAIMER

The Terms of Use and Disclaimer of Datanet India Private Limited (hereinafter referred to as "Datanet") for use of this analysis report of **Nanjangud Assembly Constituency (Nanjangud Vidhan Sabha)** :-

1. **Assembly Factbook™** is a Registered Trade Mark owned by Datanet.
2. All the maps are sketched and graphical representation only and have not been drawn to the scale and also not to represent the actual geographical area or boundary of the unit.
3. The data for the aforesaid analysis is based on authentic sources and has been culled from the various publications of Census, CSO and NSSO for district and block level data, various central and state government departments, Central & State Elections Commissions and the concerned Returning Officers' releases, Electoral Rolls, Election results and allied publications, internal assessment, surveys, estimates and analysis. Therefore, certain adjustment of data at micro level may have been done to arrive closer to the macro data.
4. Data have been provided on an "As Is" and "As AVAILABLE" basis
5. The colours shown in the maps or diagram and charts of a particular party, alliance or AC are indicative and do not represent them.
6. This publication which includes maps, sheets, graphs and data would be the property under copyright of Datanet only. The user may use these for its internal study, analysis and research purposes. It's public display, re-selling or any commercial uses by the user are not allowed.
7. Datanet has taken due care and caution in compilation and processing of data and allied information, but does not guarantee the accuracy, adequacy or completeness of any information/analysis and will be not responsible for any errors or omissions or for the results obtained from the use of such information/analysis.
8. All the contents for the publication have been culled from various authentic sources and Datanet reasonably believes such sources to be reliable, but does not make any representations, express or implied as to the accuracy or fitness of use of such information. The information or contents of the information/analysis do not constitute advice and should not be relied upon in making (or refraining from making) any decision. Any reliance placed upon the information provided by Datanet is the sole responsibility and strictly at the user's risk.
9. In no event will Datanet be liable for any damages (including, without limitation, damages for loss of business projects, or loss of profits) arising in contract, tort or otherwise from the use of or inability to use any of its contents, or from any action taken (or refrained from being taken) as a result of using the analysis or any of its contents. Datanet its directors, owners, editors, officials, employees, distributor and agents or any associate will not be liable for any errors in the information contained or any consequences arising from the use of the contents of the provided information/analysis.
10. If any provision of these terms and conditions is held invalid or illegal or unenforceable for any reason by any court of competent jurisdiction, such provision shall be severed and the remainder of provisions of the terms and conditions shall continue in full force and effect as if the Term of Use had been executed with the invalid, illegal or unenforceable provision eliminated.
11. If there are any discrepancies in the information provided, please bring it to attention of Datanet for suitable rectification measures.

**Buy Online This Complete Book At**  
**Datanet India eBooks Store**

[www.indiastatpublications.com](http://www.indiastatpublications.com)

or go directly at

[http://www.indiastatpublications.com/  
Assembly\\_factbook/Karnataka/Chamarajanagar/ Nanjangud](http://www.indiastatpublications.com/Assembly_factbook/Karnataka/Chamarajanagar/Nanjangud)

 **indiastat**elections

ISBN : 978-93-5802-000-7



9 789358 102007