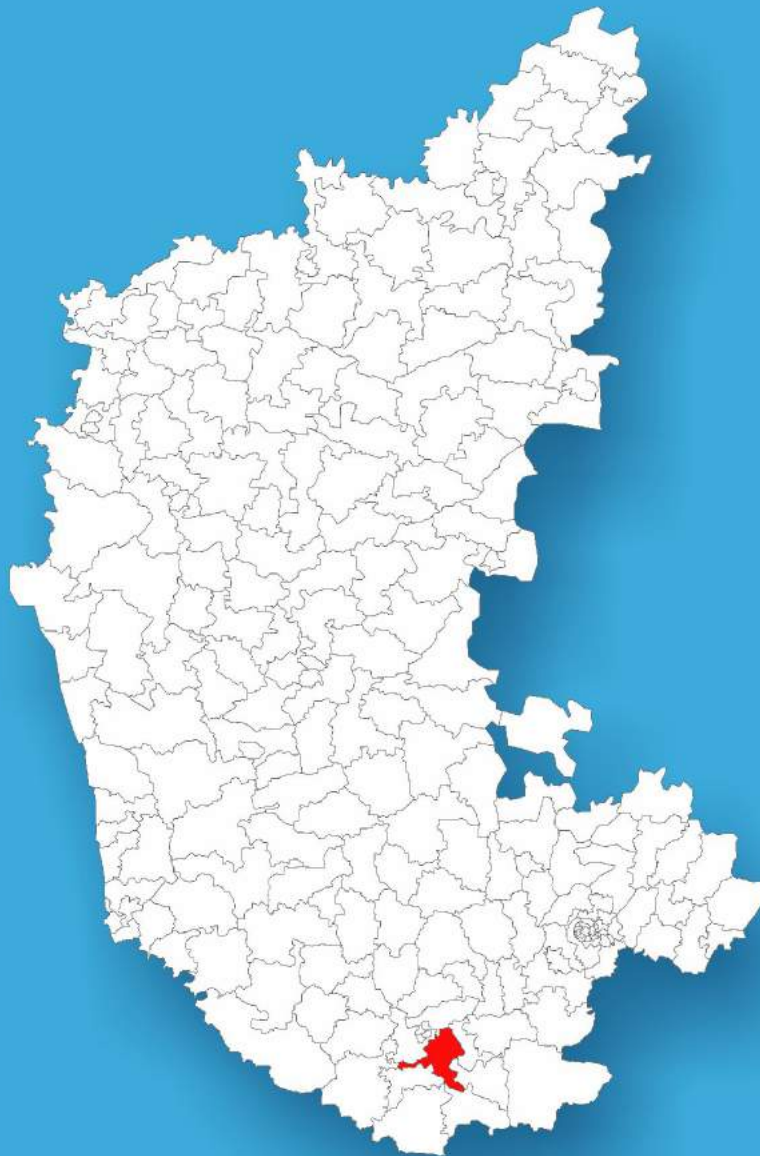




Karnataka

# Assembly Factbook™

Varuna Assembly Constituency



Key Electoral Data of Varuna  
Assembly Constituency (Vidhan Sabha)

Karnataka  
**Assembly Factbook**<sup>TM</sup>  
Varuna Assembly Constituency



Varuna Vidhan Sabha

## **Editor & Director**

Dr. R.K. Thukral

## **Research Editor**

Dr. Shafeeq Rahman

## **Compiled, Researched and Published by Datanet India Pvt. Ltd.**

D-100, 1st Floor,

Okhla Industrial Area, Phase-I,  
New Delhi- 110020.

Ph.: 91-11- 43580781-84

Email : support@indiastatpublications.com

Website : www.indiastatelections.com

## **Online Book Store :**

www.indiastatpublications.com

**Report No. :** AFB/KA-219-0123

**ISBN :** 978-93-86370-52-5

**First Edition :** January, 2018

**Sixth Updated Edition :** January, 2023

**Price :** Rs. 11500/-

US\$ 310/-

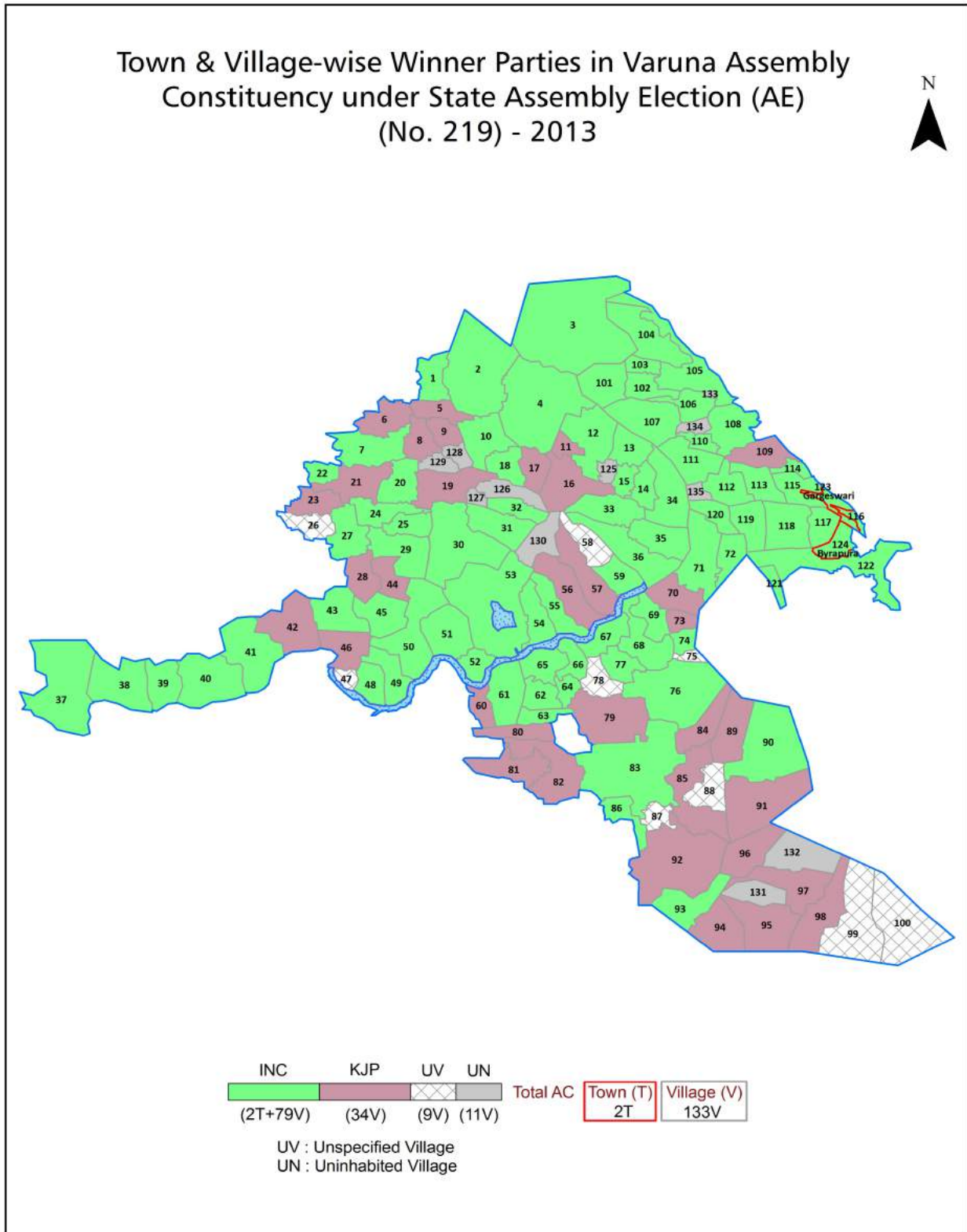
**© Datanet India Pvt. Ltd.**

All rights reserved. No part of this book may be reproduced, stored in a retrieval system or transmitted in any form or by any means, mechanical photocopying, photographing, scanning, recording or otherwise without the prior written permission of the publisher. Please refer to Disclaimer at page no. 190 for the use of this publication.

Printed in India

No.	Particulars	Page No.
	<b>Introduction</b>	
1	Assembly Constituency - (Vidhan Sabha) at a Glance   Features of Assembly as per Delimitation Commission of India (2008)	1-2
	<b>Location and Political Maps</b>	
2	Location Map   Boundaries of Assembly Constituency - (Vidhan Sabha) in District   Boundaries of Assembly Constituency under Parliamentary Constituency - (Lok Sabha)   Town & Village-wise Winner Parties- 2019, 2018, 2014, 2013 and 2009	3-10
	<b>Administrative Setup (2011)</b>	
3	District   Sub-district   Towns   Villages   Inhabited Villages   Uninhabited Villages   Village Panchayat   Intermediate Panchayat	11-18
	<b>Demographics (2011)</b>	
4	Population   Households   Rural/Urban Population   Towns and Villages by Population Size   Sex Ratio (Total & 0-6 Years)   Religious Population   Social Population   Literacy Rate	19-20
	<b>Electoral Features</b>	
5	Important Dates of Last Elections Held   Electors by Gender   Service Electors   Voters   Voters Turnout   Polling Stations & Average Number of Electors per Polling Station   Electors by Age Group   Present Elected Representatives	21-26
	<b>Historical Summary Election Results</b>	
6	Vote Share of Major Parties   Winning Margin (Number & Percentage)   Polarity of Parties   Summary Result of Assembly Segment of Parliamentary Elections 2019, 2014, 2009   Summary Result of Assembly Elections 2018, 2013 and 2008	27-36
	<b>Polling Station Level Election Results</b>	
7	Name and Number of Polling Station 2019, 2018, 2014, 2013 and 2009   Polling Station-wise Electors, Voters & Voters Turnout 2019, 2018, 2014, 2013 and 2009   Polling Station wise Elections Results 2019, 2018, 2014, 2013 and 2009	37-170
	<b>Share of Assembly Constituency</b>	
8	Share of Assembly Constituency - (Vidhan Sabha) in State, District and Parliamentary Constituency - (Lok Sabha)	171
	<b>Socio-Economic Amenities (2011)</b>	
9	Access to Administrative Units   Agricultural, Manufacturing and Industrial Commodities   Demographic Indicators   Education   Health & Manpower   Drinking Water Supply   Sanitation   Entertainment and Recreations Infrastructure   Power   Food Allocation Distribution and Marketing of Agriculture Commodities Infrastructure   Transport and Road Infrastructure   Communication   Banking and Financial Services   Land Use   Irrigation Source	173-187
10	<b>Abbreviation &amp; Sources</b>	188-189
11	<b>Disclaimer</b>	190

Location & Political Map



## Administrative Setup

### List of Village Panchayat & Intermediate Panchayat (Block) Name - 2011

Village Name	Village Panchayat Name	Intermediate Panchayat Name
Adakanahalli	Thandavapura	Nanjangud
Agasthapura	Hosakote	Tirumakudal - Narsipur
Alaganchi	Mallupura	Nanjangud
Alambur	Horlavadi	Nanjangud
Alathur	Hosakote	Nanjangud
Algodu	Algodu	Tirumakudal - Narsipur
Ayarahalli	Devalapura	Mysore
Bannahalli	Algodu	Tirumakudal - Narsipur
Banooru	Karya	Nanjangud
Basavanapura	Kempesiddana Hundi	Nanjangud
Belagunda	Biligere	Nanjangud
Bhugathagalli	Hanchya	Mysore
Bidaragoodu	Rampura	Nanjangud
Biligere	Biligere	Nanjangud
Bilugali	Suthur	Nanjangud
Bokkahalli	Hulimavu	Nanjangud
Bommanayakanahalli	Hosakote	Tirumakudal - Narsipur
Chatnahalli	Keelanapura	Mysore
Chikkahalli	Varuna	Mysore
Chikkahomma	Dasanur	Nanjangud
Chikkaiahnachatra	Thandavapura	Nanjangud
Chinnamballi	Karya	Nanjangud
Choranahalli	Varuna	Mysore
Chunchanahalli	Devanur	Nanjangud
Danayakanapura	Kiragasuru	Tirumakudal - Narsipur
Dandikere	Varuna	Mysore
Dasanooru	Dasanur	Nanjangud
Devalapura	Devalapura	Mysore
Doddahomma	Dasanur	Nanjangud

Contd....

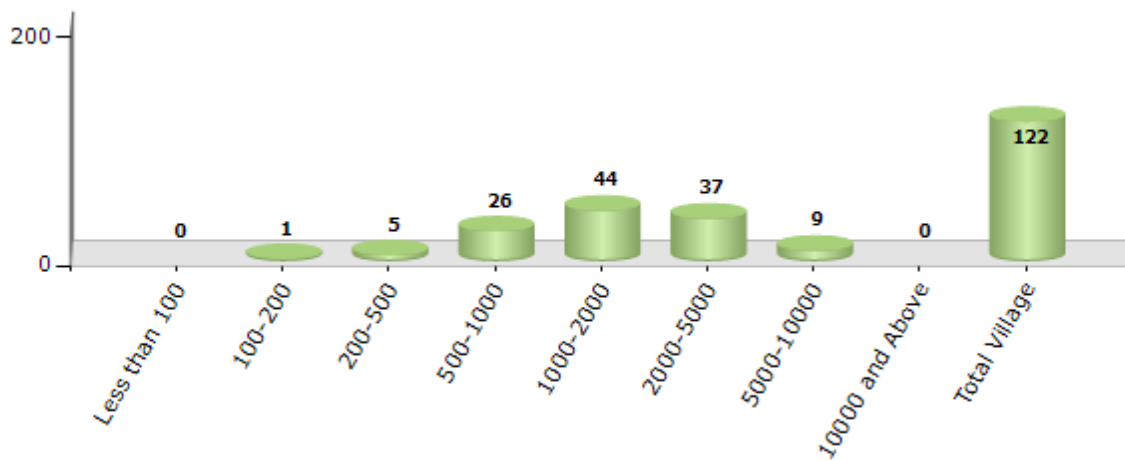


Demographic

Number of Villages by Population Size - 2011

Less than 100	100-200	200-500	500-1000	1000-2000	2000-5000	5000-10000	10000 and Above	Total Village
0	1	5	26	44	37	9	0	122

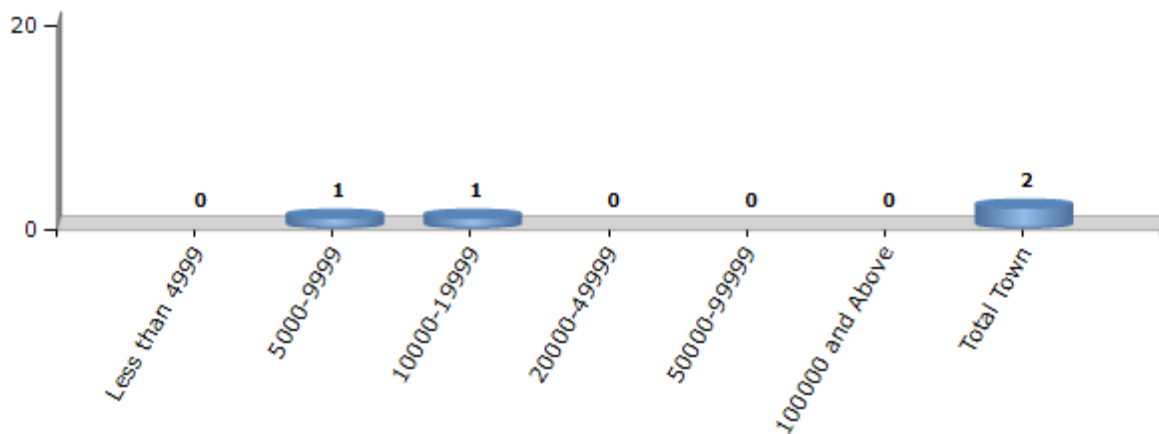
Number of Villages by Population Size - 2011



Number of Towns by Population Size - 2011

Less than 4999	5000-9999	10000-19999	20000-49999	50000-99999	100000 and Above	Total Town
0	1	1	0	0	0	2

Number of Towns by Population Size - 2011

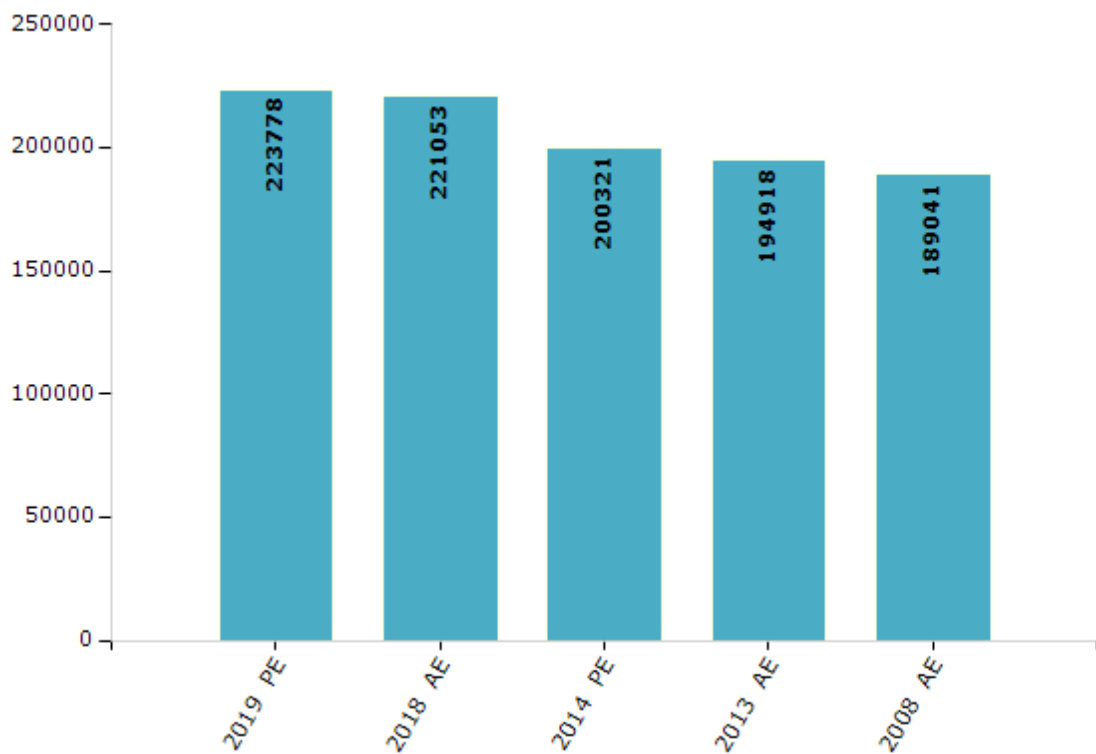


## Electoral Features

### Electors by Male & Female

Year	Male	Female	Others	Total	Year	Male	Female	Others	Total
2019 PE	112999	110760	19	223778	1994 AE	-	-	-	-
2018 AE	111983	109052	18	221053	1989 AE	-	-	-	-
2014 PE	102946	97368	7	200321	1985 AE	-	-	-	-
2013 AE	100313	94602	3	194918	1983 AE	-	-	-	-
2009 PE	-	-	-	-	1978 AE	-	-	-	-
2008 AE	96493	92548	-	189041	1972 AE	-	-	-	-
2004 PE	-	-	-	-	1967 AE	-	-	-	-
2004 AE	-	-	-	-	1962 AE	-	-	-	-
1999 PE	-	-	-	-	1957 AE	-	-	-	-
1999 AE	-	-	-	-					

Number of Electors



Note : AE : Assembly Election, PE : Assembly Segment of Parliamentary Election



## Historical Summary Election Results

### Summary Result of Assembly Election - 2013

Candidate Name	Party	Votes	Votes %
Siddaramaiah	INC	84385	52.53
Kapu Siddalingaswamy	KJP	54744	34.08
Cheluvaraj	JD(S)	2686	1.67
Shivamahadeva	BSP	2419	1.51
G.M. Gadkar	SAJP	1454	0.91
Master M.Suresh	IND	1427	0.89
Siddalingaswamy	IND	1383	0.86
D. Eshwara Thoremavu	RPI(A)	1233	0.77
Nirmalakumari	BDBRAJP	1195	0.74
Mahendra.S.D	BJP	1070	0.67
Topi Basavaraju.G.S	IND	1022	0.64
Rachappaji Biligerehundi	IND	980	0.61
M. Nagendranayaka	IND	902	0.56
Siddaraju .N.P	IND	593	0.37
Siddaramaiah	IND	533	0.33
T.B.Sadguru	SJPA	484	0.3
B.Mahadevaswamy	IND	448	0.28
Nanjundaraju .H.N	IND	435	0.27
Y.K.Pradeepkumar	IND	432	0.27
Girish Halepura	BSRCP	409	0.25
Channamayigowda	IND	392	0.24
A.R.Swamy	AMJP	366	0.23
Srikanta	IND	364	0.23
M.Puttaswamy	IND	364	0.23
P.Eshwaraswamy	IND	360	0.22
Raju	ABHM	345	0.21
Channabasavanna	IND	216	0.13

## Polling Station Level Election Results

### Number and Name of Polling Stations (PS) (2018)

Number of Polling Stations	Name of Polling Stations	Number of Polling Stations	Name of Polling Stations
1	Kempegowdana Hundi	21	Vajamangala 4
2	Harohally	22	Bugathahalli 1
3	Lakshmpura	23	Bugathahalli 2
4	Hallikerehundi	24	Badagalahundi
5	Ranganathapur	25	Mudalahundi
6	Rangachari Hundi	26	Halagainahundi
7	Rangasamudra 1	27	Varakodu 1
8	Rangasamudra 2	28	Varakodu 2
9	Rangasamudra 3	29	Hittuvally
10	Madegowdana Hundi	30	Hittuvally
11	Patte Hundi	31	Kupya1
12	Hunagana Hally	32	Kupya2
13	Mellahally 1	33	Chikkahally 1
14	Mellahally 2	34	Chikkahally 2
15	Mellahally 3	35	Lalithadripura 1
16	Mellahally 4	36	Lalithadripura 2
17	Mellahally 5	37	Lalithadripura 3
17A	Mellahally 5	38	Lalithadripura 4
18	Vajamangala 1	39	Yandahally
19	Vajamangala 2	40	Choranhally 1
20	Vajamangala 3	41	Choranhally 2

Contd....

## Polling Station Level Election Results

### Polling Station-wise Votes Secured by Overall Top Five Parties in Varuna Assembly in Assembly Election (AE) under Chamarajanagar Parliamentary Constituency in Karnataka (2018)

Number of Polling Station	Winner - Yathindra S (INC)	Runner-up - T Basavaraju (BJP)	3rd - Abhishek S Manegar (JD(S))	4th - Gurulingaiah (INCP)	5th - Umesh C (KJP)	NOTA	Other	Total Votes Secured
35	136	486	82	4	5	9	41	763
36	128	337	185	7	2	8	45	712
37	130	351	103	7	1	9	22	623
38	363	57	200	9	8	12	45	694
39	215	97	224	9	3	9	24	581
40	192	394	112	3	5	9	46	761
41	247	346	69	5	4	16	54	741
42	251	330	35	2	6	11	185	820
43	412	77	181	15	5	4	68	762
44	380	241	108	9	3	2	68	811
45	218	250	36	0	10	6	67	587
46	240	8	175	1	2	0	27	453
47	218	188	63	4	4	4	39	520
48	435	75	279	12	6	6	41	854
49	567	18	127	7	9	3	39	770
50	416	39	146	4	4	3	26	638
51	154	130	65	0	1	1	9	360
52	578	21	23	1	1	1	25	650
53	241	2	0	0	2	0	11	256
54	432	105	41	3	8	4	21	614
55	450	83	68	2	5	1	18	627
56	890	102	53	6	10	4	52	1117
57	310	174	159	11	8	11	138	811
58	213	212	253	5	6	6	30	725
59	530	68	18	3	0	2	21	642
60	535	59	48	5	9	5	28	689
61	194	304	49	8	5	4	25	589
62	315	163	18	3	1	0	51	551
63	129	43	265	2	0	3	6	448
64	206	476	126	9	5	10	98	930
65	453	128	213	11	9	2	50	866
66	263	18	226	14	4	3	16	544
67	244	16	240	10	1	1	18	530
68	438	52	201	9	4	2	35	741
69	375	56	208	2	5	1	27	674

Contd....

## Polling Station Level Election Results

### Winner, Runner-up and 3rd Party Position & Winning Margin According to Polling Stations in Varuna Assembly in Assembly Election (AE) under Chamarajanagar Parliamentary Constituency in Karnataka (2018)

Polling Station Number	Winner Party	Winner Votes (%)	Runner-up Party	Runner-up Votes (%)	Winning Margin Votes (%)	Third Party	Third Party Votes (%)	Other Votes (%)
70	INC	513 (63.97)	JD(S)	191 (23.82)	322 (40.15)	BJP	50 (6.23)	48 (5.99)
71	INC	501 (50)	JD(S)	268 (26.75)	233 (23.25)	BJP	135 (13.47)	98 (9.78)
72	INC	284 (55.25)	JD(S)	162 (31.52)	122 (23.73)	BJP	24 (4.67)	44 (8.56)
72A	INC	286 (54.48)	JD(S)	198 (37.71)	88 (16.77)	BJP	16 (3.05)	25 (4.76)
73	INC	488 (92.78)	JD(S)	15 (2.85)	473 (89.93)	BJP	7 (1.33)	16 (3.04)
74	INC	502 (97.1)	JD(S)	9 (1.74)	493 (95.36)	BJP	2 (0.39)	4 (0.77)
75	INC	629 (91.82)	JD(S)	31 (4.53)	598 (87.29)	BJP	10 (1.46)	15 (2.19)
76	INC	858 (95.55)	JD(S)	15 (1.67)	843 (93.88)	BJP	13 (1.45)	12 (1.34)
77	INC	794 (96.01)	JD(S)	12 (1.45)	782 (94.56)	BJP	6 (0.73)	15 (1.81)
78	JD(S)	292 (41.83)	INC	198 (28.37)	94 (13.46)	BJP	142 (20.34)	66 (9.46)
79	JD(S)	298 (51.38)	INC	173 (29.83)	125 (21.55)	BJP	69 (11.9)	40 (6.9)
80	INC	679 (79.42)	JD(S)	99 (11.58)	580 (67.84)	BJP	34 (3.98)	43 (5.03)
81	INC	456 (48.41)	JD(S)	419 (44.48)	37 (3.93)	BJP	21 (2.23)	46 (4.88)
82	INC	691 (90.92)	KJP	12 (1.58)	679 (89.34)	IND (RN)	12 (1.58)	45 (5.92)
83	INC	293 (62.08)	JD(S)	117 (24.79)	176 (37.29)	BJP	40 (8.47)	22 (4.66)
84	INC	487 (75.15)	JD(S)	111 (17.13)	376 (58.02)	BJP	23 (3.55)	27 (4.17)
85	INC	590 (80.71)	BJP	98 (13.41)	492 (67.3)	JD(S)	20 (2.74)	23 (3.15)
86	INC	401 (88.91)	JD(S)	31 (6.87)	370 (82.04)	BJP	7 (1.55)	12 (2.66)
87	INC	364 (60.36)	BJP	165 (27.36)	199 (33)	JD(S)	41 (6.8)	33 (5.47)
88	BJP	310 (60.31)	INC	117 (22.76)	193 (37.55)	JD(S)	55 (10.7)	32 (6.23)
89	INC	640 (77.11)	BJP	79 (9.52)	561 (67.59)	JD(S)	58 (6.99)	53 (6.39)
90	JD(S)	277 (54.21)	INC	181 (35.42)	96 (18.79)	BJP	18 (3.52)	35 (6.85)
91	INC	211 (47.85)	BJP	149 (33.79)	62 (14.06)	JD(S)	54 (12.24)	27 (6.12)
92	INC	428 (90.68)	BJP	21 (4.45)	407 (86.23)	IND (RN)	13 (2.75)	10 (2.12)
93	BJP	365 (59.84)	INC	165 (27.05)	200 (32.79)	JD(S)	27 (4.43)	53 (8.69)
94	BJP	288 (45.43)	INC	258 (40.69)	30 (4.74)	JD(S)	25 (3.94)	63 (9.94)
95	BJP	427 (42.83)	INC	411 (41.22)	16 (1.61)	JD(S)	71 (7.12)	88 (8.83)
96	JD(S)	439 (51.53)	INC	222 (26.06)	217 (25.47)	BJP	158 (18.54)	33 (3.87)
97	INC	457 (56.28)	JD(S)	233 (28.69)	224 (27.59)	BJP	77 (9.48)	45 (5.54)
98	INC	321 (92.77)	BJP	5 (1.45)	316 (91.32)	JD(S)	5 (1.45)	15 (4.34)
99	INC	362 (47.14)	JD(S)	209 (27.21)	153 (19.93)	BJP	134 (17.45)	63 (8.2)
100	INC	463 (73.49)	JD(S)	108 (17.14)	355 (56.35)	BJP	14 (2.22)	45 (7.14)
101	INC	436 (61.5)	JD(S)	166 (23.41)	270 (38.09)	BJP	49 (6.91)	58 (8.18)
102	INC	332 (46.3)	BJP	253 (35.29)	79 (11.01)	JD(S)	100 (13.95)	32 (4.46)
103	INC	333 (52.77)	BJP	140 (22.19)	193 (30.58)	JD(S)	118 (18.7)	40 (6.34)

Contd....

## Socio-Economic Amenities - Rural

### Access to Education Facilities

Particulars	Number of Village (% of Population)				
	Available	Not Available	If Not Available (Distance of Nearest Facility)		
			A	B	C
Govt. Primary School	118 (99)	4 (1)	1 (0)	3 (1)	0 (0)
Private Primary School	10 (16)	112 (84)	0 (0)	0 (0)	0 (0)
Govt. Middle School	95 (91)	27 (9)	24 (8)	1 (0)	0 (0)
Private Middle School	10 (20)	112 (80)	2 (1)	0 (0)	0 (0)
Govt. Secondary School	24 (31)	98 (69)	57 (40)	13 (9)	2 (1)
Private Secondary School	8 (8)	114 (92)	10 (8)	8 (4)	1 (1)
Govt. Senior Secondary School	4 (9)	118 (91)	37 (29)	34 (23)	25 (15)
Private Senior Secondary School	4 (6)	118 (94)	10 (8)	6 (6)	2 (3)
Govt. Arts and Science Degree College	0 (0)	122 (100)	10 (8)	47 (43)	62 (45)
Private Arts and Science Degree College	3 (4)	119 (96)	0 (0)	0 (0)	0 (0)
Govt. Engineering College	0 (0)	122 (100)	1 (0)	11 (10)	110 (90)
Private Engineering College	0 (0)	122 (100)	0 (0)	0 (0)	0 (0)
Govt. Medicine College	0 (0)	122 (100)	26 (23)	8 (7)	88 (70)
Private Medicine College	0 (0)	122 (100)	0 (0)	0 (0)	0 (0)
Govt. Management Institute	0 (0)	122 (100)	4 (1)	12 (9)	104 (88)
Private Management Institute	0 (0)	122 (100)	0 (0)	0 (0)	0 (0)
Govt. Polytechnic	1 (1)	121 (99)	13 (14)	40 (32)	64 (49)
Private Polytechnic	1 (1)	121 (99)	1 (0)	3 (4)	0 (0)
Govt. Vocational Training School/ITI	0 (0)	122 (100)	9 (11)	45 (35)	63 (51)
Private Vocational Training School/ITI	0 (0)	122 (100)	1 (0)	2 (1)	2 (2)
Govt. Non Formal Training Centre	0 (0)	122 (100)	9 (8)	37 (30)	74 (59)
Private Non Formal Training Centre	0 (0)	122 (100)	0 (0)	0 (0)	2 (3)
Govt. School For Disabled	0 (0)	122 (100)	2 (1)	10 (8)	108 (88)
Private School For Disabled	0 (0)	122 (100)	0 (0)	0 (0)	2 (3)
Government Others	4 (13)	118 (87)	1 (0)	2 (1)	28 (20)
Private Others	0 (0)	122 (100)	4 (3)	29 (21)	54 (43)

Note : Distance A : Less than 5 km; B : Between 5-10 km; C : 10+ km.; Source : Data Analysis is based on 2011 Census.

## DISCLAIMER

The Terms of Use and Disclaimer of Datanet India Private Limited (hereinafter referred to as "Datanet") for use of this analysis report of **Varuna Assembly Constituency (Varuna Vidhan Sabha)** :-

1. **Assembly Factbook™** is a Registered Trade Mark owned by Datanet.
2. All the maps are sketched and graphical representation only and have not been drawn to the scale and also not to represent the actual geographical area or boundary of the unit.
3. The data for the aforesaid analysis is based on authentic sources and has been culled from the various publications of Census, CSO and NSSO for district and block level data, various central and state government departments, Central & State Elections Commissions and the concerned Returning Officers' releases, Electoral Rolls, Election results and allied publications, internal assessment, surveys, estimates and analysis. Therefore, certain adjustment of data at micro level may have been done to arrive closer to the macro data.
4. Data have been provided on an "As Is" and "As AVAILABLE" basis
5. The colours shown in the maps or diagram and charts of a particular party, alliance or AC are indicative and do not represent them.
6. This publication which includes maps, sheets, graphs and data would be the property under copyright of Datanet only. The user may use these for its internal study, analysis and research purposes. It's public display, re-selling or any commercial uses by the user are not allowed.
7. Datanet has taken due care and caution in compilation and processing of data and allied information, but does not guarantee the accuracy, adequacy or completeness of any information/analysis and will be not responsible for any errors or omissions or for the results obtained from the use of such information/analysis.
8. All the contents for the publication have been culled from various authentic sources and Datanet reasonably believes such sources to be reliable, but does not make any representations, express or implied as to the accuracy or fitness of use of such information. The information or contents of the information/analysis do not constitute advice and should not be relied upon in making (or refraining from making) any decision. Any reliance placed upon the information provided by Datanet is the sole responsibility and strictly at the user's risk.
9. In no event will Datanet be liable for any damages (including, without limitation, damages for loss of business projects, or loss of profits) arising in contract, tort or otherwise from the use of or inability to use any of its contents, or from any action taken (or refrained from being taken) as a result of using the analysis or any of its contents. Datanet its directors, owners, editors, officials, employees, distributor and agents or any associate will not be liable for any errors in the information contained or any consequences arising from the use of the contents of the provided information/analysis.
10. If any provision of these terms and conditions is held invalid or illegal or unenforceable for any reason by any court of competent jurisdiction, such provision shall be severed and the remainder of provisions of the terms and conditions shall continue in full force and effect as if the Term of Use had been executed with the invalid, illegal or unenforceable provision eliminated.
11. If there are any discrepancies in the information provided, please bring it to attention of Datanet for suitable rectification measures.

Buy Online This Complete Book At  
**Datanet India eBooks Store**

[www.indiastatpublications.com](http://www.indiastatpublications.com)

or go directly at

[http://www.indiastatpublications.com/  
Assembly\\_factbook/Karnataka/Chamarajanagar/ Varuna](http://www.indiastatpublications.com/Assembly_factbook/Karnataka/Chamarajanagar/Varuna)



 **india**stat**elections**

ISBN : 978-93-86370-52-5

