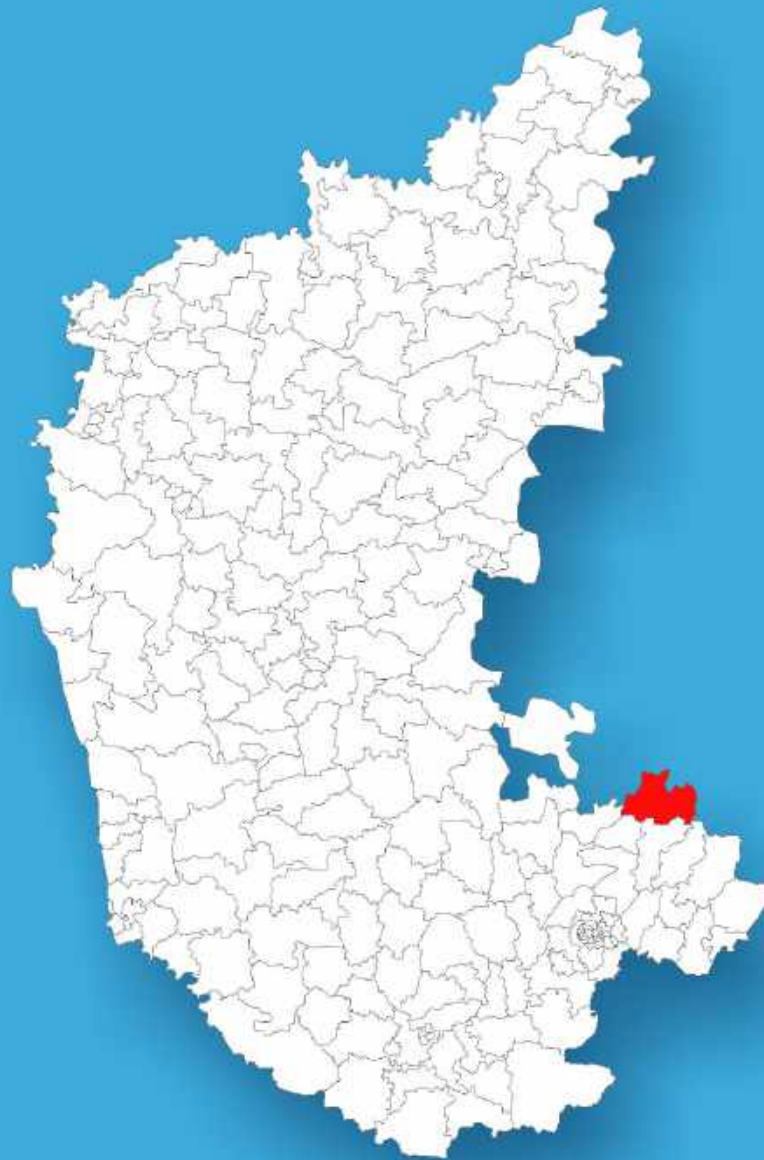




Karnataka

Assembly Factbook™

Bagepalli Assembly Constituency



Key Electoral Data of Bagepalli
Assembly Constituency (Vidhan Sabha)

Karnataka

Assembly Factbook™

Bagepalli Assembly Constituency



Bagepalli Vidhan Sabha

Editor & Director

Dr. R.K. Thukral

Research Editor

Dr. Shafeeq Rahman

Compiled, Researched and Published by Datanet India Pvt. Ltd.

D-100, 1st Floor,

Okhla Industrial Area, Phase-I,

New Delhi- 110020.

Ph.: 91-11- 43580781-84

Email : support@indiastatpublications.com

Website : <http://www.indiastatelections.com>

Online Book Store :

www.indiastatpublications.com

Report No. : AFB/KA-140-0125

ISBN : 978-93-5802-013-7

First Edition : January, 2018

Eighth Updated Edition : January, 2025

Price : Rs.11500/-

US\$ 310

© Datanet India Pvt. Ltd.

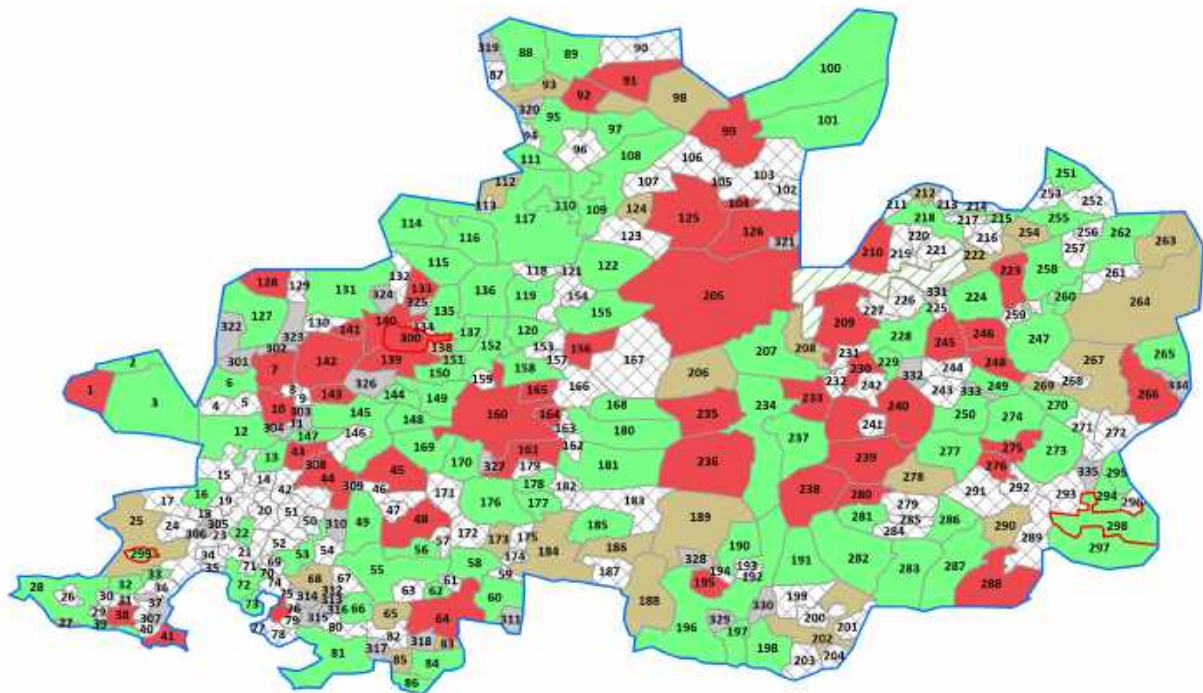
All rights reserved. No part of this book may be reproduced, stored in a retrieval system or transmitted in any form or by any means, mechanical photocopying, photographing, scanning, recording or otherwise without the prior written permission of the publisher. Please refer to Disclaimer at page no. 237 for the use of this publication.

Printed in India

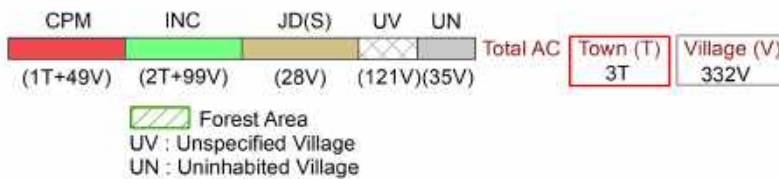
No.	Particulars	Page No.
	Introduction	
1	Assembly Constituency - (Vidhan Sabha) at a Glance Features of Assembly as per Delimitation Commission of India (2008)	1-2
	Location and Political Maps	
2	Location Map Boundaries of Assembly Constituency - (Vidhan Sabha) in District Boundaries of Assembly Constituency under Parliamentary Constituency - (Lok Sabha) Town & Village-wise Winner Parties- 2024, 2023, 2019, 2018, 2014, 2013 and 2009	3-11
	Administrative Setup (2011)	
3	District Sub-district Towns Villages Inhabited Villages Uninhabited Villages Village Panchayat Intermediate Panchayat	12-27
	Demographics (2011)	
4	Population Households Rural/Urban Population Towns and Villages by Population Size Sex Ratio (Total & 0-6 Years) Religious Population Social Population Literacy Rate	28-29
	Electoral Features	
5	Important Dates of Last Elections Held Electors by Gender Service Electors Voters Voters Turnout Polling Stations & Average Number of Electors per Polling Station Electors by Age Group Present Elected Representatives	30-35
	Historical Summary Election Results	
6	Vote Share of Major Parties Winning Margin (Number & Percentage) Polarity of Parties Summary Result of Assembly Segment of Parliamentary Elections 2024, 2019, 2014, 2009, 2004 and 1999 Summary Result of Assembly Elections 2023, 2018, 2013, 2008, 2004, 1999, 1994, 1989, 1985, 1983, 1978, 1972, 1967 and 1962	36-58
	Polling Station Level Election Results	
7	Name and Number of Polling Station 2024, 2023, 2019, 2018, 2014, 2013 and 2009 Polling Station-wise Electors, Voters & Voters Turnout 2024, 2023, 2019, 2018, 2014, 2013 and 2009 Polling Station wise Elections Results 2024, 2023, 2019, 2018, 2014, 2013 and 2009	59-217
	Share of Assembly Constituency	
8	Share of Assembly Constituency - (Vidhan Sabha) in State, District and Parliamentary Constituency - (Lok Sabha)	218
	Socio-Economic Amenities (2011)	
9	Access to Administrative Units Agricultural, Manufacturing and Industrial Commodities Demographic Indicators Education Health & Manpower Drinking Water Supply Sanitation Entertainment and Recreations Infrastructure Power Food Allocation Distribution and Marketing of Agriculture Commodities Infrastructure Transport and Road Infrastructure Communication Banking and Financial Services Land Use Irrigation Source	220-234
10	Abbreviation & Sources	235-236
11	Disclaimer	237

Location & Political Map

Town & Village-wise Winner Parties in Bagepalli Assembly Constituency under State Assembly Election (AE) (No. 140) - 2018



Town
298 - Chelur
299 - Gudibanda
300 - Bagepalli



Administrative Setup

List of Village Panchayat & Intermediate Panchayat (Block) Name - 2011

Village Name	Village Panchayat Name	Intermediate Panchayat Name
Abakavaripalli	Gantamvarapalli	Bagepalli
Achaganapalli	Joolapalya	Bagepalli
Achepalli	Yellampalli	Bagepalli
Adiganapalli	Gantamvarapalli	Bagepalli
Adinarayanahalli	Hampasandra	Gudibanda
Agatamdike	Thollapalli	Bagepalli
Aligadirenahalli	Ullodu	Gudibanda
Amani Byrasagara	Ullodu	Gudibanda
Appireddihalli	Varlakonda	Gudibanda
Arigepalli	Kanagamakala Palli	Bagepalli
Arigevarigutta	Racheravu	Bagepalli
Babenayakanapalli	Billur	Bagepalli
Bagepalli (Rural)	Bagepalli (Rural)	Bagepalli
Balareddipalli	Devaragudipalli	Bagepalli
Bandakindapalli	Billur	Bagepalli
Bandarlahalli	Beechaganahalli	Gudibanda
Bandarlapalli	Billur	Bagepalli
Bathalahalli	Ullodu	Gudibanda
Bathalavarapalli	Nallagutlapalli	Bagepalli
Battalapalli	Joolapalya	Bagepalli
Beechaganahalli	Beechaganahalli	Gudibanda
Bellalampalli	Puligal	Bagepalli
Benneparthi	Hampasandra	Gudibanda
Berigollapalli	Thollapalli	Bagepalli
Bestharapalli	Naremuddepalli	Bagepalli
Bhogenahalli	Thirumani	Gudibanda
Billur	Billur	Bagepalli
Bodikadirepalli	Joolapalya	Bagepalli
Bommanahalli	Varlakonda	Gudibanda

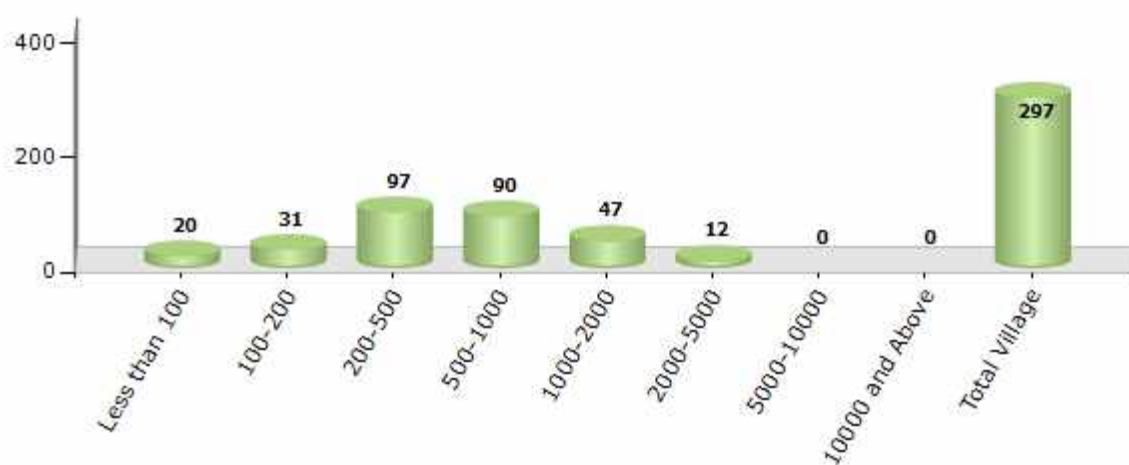
Contd....

Demographic

Number of Villages by Population Size - 2011

Less than 100	100-200	200-500	500-1000	1000-2000	2000-5000	5000-10000	10000 and Above	Total Village
20	31	97	90	47	12	0	0	297

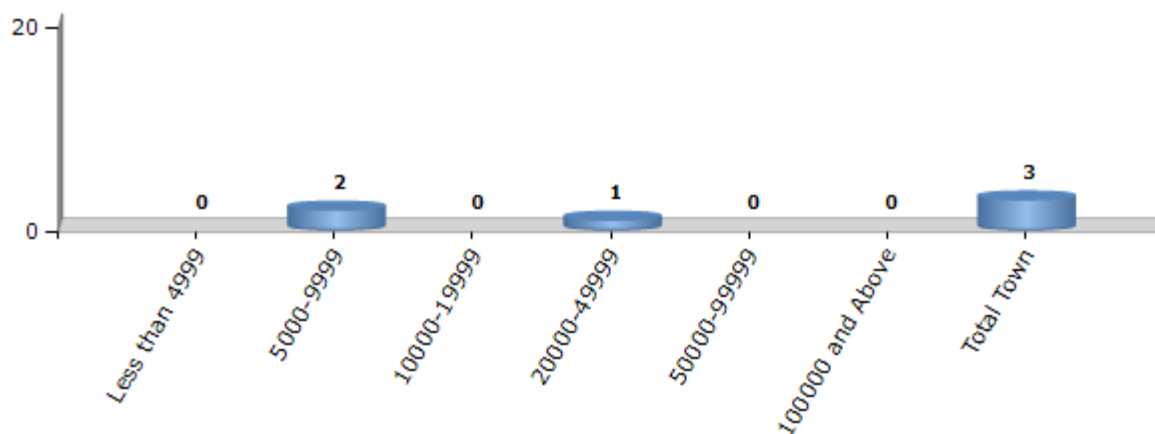
Number of Villages by Population Size - 2011



Number of Towns by Population Size - 2011

Less than 4999	5000-9999	10000-19999	20000-49999	50000-99999	100000 and Above	Total Town
0	2	0	1	0	0	3

Number of Towns by Population Size - 2011

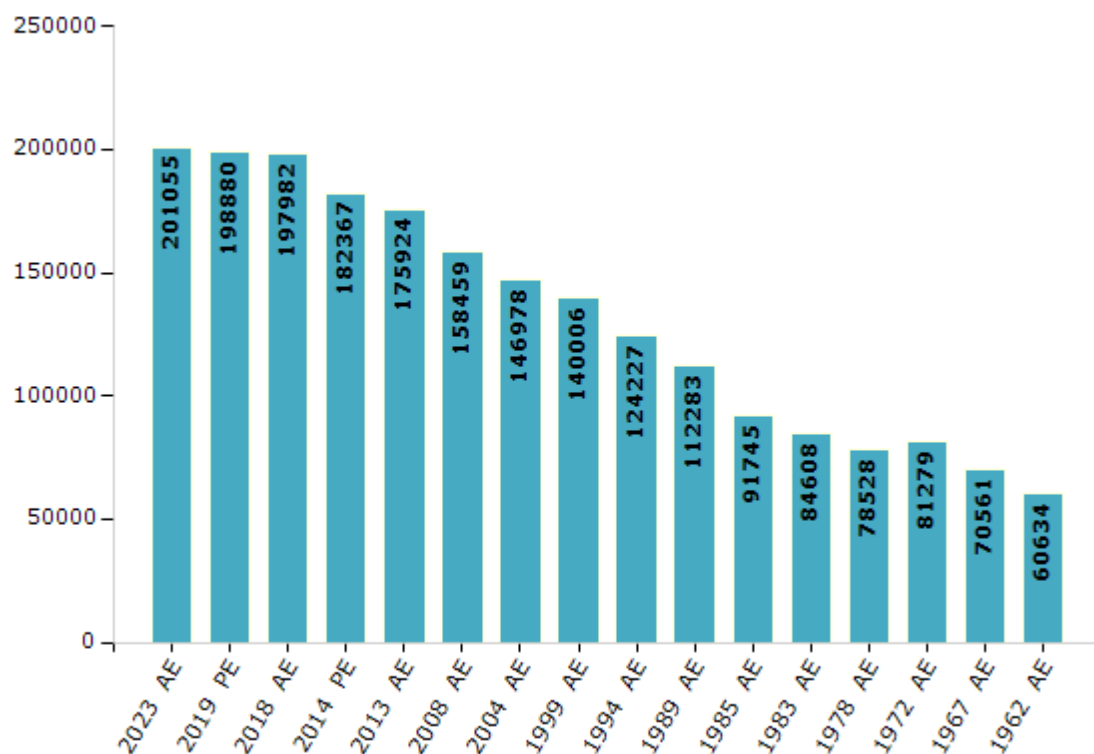


Electoral Features

Electors by Male & Female

Year	Male	Female	Others	Total	Year	Male	Female	Others	Total
2023 AE	99657	101369	29	201055	1999 AE	70531	69475	-	140006
2019 PE	98740	100107	33	198880	1994 AE	63156	61071	-	124227
2018 AE	98586	99372	24	197982	1989 AE	58215	54068	-	112283
2014 PE	91675	90684	8	182367	1985 AE	46105	45640	-	91745
2013 AE	88598	87319	7	175924	1983 AE	42683	41925	-	84608
2009 PE	-	-	-	-	1978 AE	39943	38585	-	78528
2008 AE	79505	78954	-	158459	1972 AE	42692	38587	-	81279
2004 PE	-	-	-	-	1967 AE	-	-	-	70561
2004 AE	73912	73066	-	146978	1962 AE	-	-	-	60634
1999 PE	-	-	-	-	1957 AE	-	-	-	-

Number of Electors



Note : AE : Assembly Election, PE : Assembly Segment of Parliamentary Election

Historical Summary Election Results

Summary Result of Assembly Election - 2018

Candidate Name	Party	Votes	Votes %
S.N. Subbareddy(Chinnakayalapalli)	INC	65710	39.94
G.V. Sreeramareddy	CPM	51697	31.42
Dr. C. R. Manohar	JD(S)	38302	23.28
Saikumar. P.	BJP	4140	2.52
Tahseen Taj	SP	851	0.52
Gunjuru R Srinivasareddy	IND	845	0.51
A. N. Narendra Melina Appireedy Halli	IND	720	0.44
T. S .Somashekar	IND	424	0.26
T. Ramappa	IND	300	0.18
R. Muniraju.	SJPL	190	0.12
Uttamkumar. V	IND	155	0.09
V. Narasimhamurthy	LAD	141	0.09
S. N. Govindareddy.	IND	133	0.08
H. N. Ramakrishna Reddy	PPOI	126	0.08
B. A. Babajan	AIMEP	114	0.07
	NOTA	680	0.41

Polling Station Level Election Results

Number and Name of Polling Stations (PS) (2023)

Number of Polling Stations	Name of Polling Stations	Number of Polling Stations	Name of Polling Stations
1	Govt Senior Primary School Pesalaparthi	22	Government Junior Urdu Primary School Gulur Room No-1
2	Govt Junior Primary School Mamidikayalappally	23	Govt Junior Primary School Gulur-2
3	Govt Senior Primary School, Kottakote	24	Govt Junior Primary School Nanjireddypally
4	Govt Junior Primary School Krishnapur	25	Govt Junior Primary School Parvatipur
5	Government Junior Primary School Maddakavaripally (Zillalappally)	26	Govt Junior Primary School Chinnakayalappally
6	Govt Junior Primary School Boipally	27	Govt Junior Primary School Chenchurayanapally
7	Govt Senior Primary School Gorthapally	28	Govt Junior Primary School Bommayagaripally
8	Government Junior Primary School Sajjupally	29	Govt Junior Primary School Mullangichetlapally
9	Govt Senior Primary School D Kottapally	30	Govt Junior Primary School Tattannagaripally
10	Govt Junior Primary School G Cherlopally	31	Govt Senior Primary School G Maddepally
11	Govt Junior Primary School Picchalavaripally	32	Government Higher Primary School Thimmampally
12	Govt Junior Primary School Devikunte	33	Govt Junior Primary School Kannampally
13	Government Junior Primary School Marganukunte Room No-1	34	Government Junior Primary School Maddalakhane
14	Govt Junior Primary School Ramanoddapally	35	Govt Junior Primary School Sadupally
15	Govt Senior Primary School Marganakunte-2	36	Government Junior Primary School Saddupallitanda
16	Govt Senior Primary School Honnampally	37	Government Junior Primary School Motakapally
17	Govt Junior Primary School Narayanaswamykote	38	Govt Junior Primary School Kadirannagaripally
18	Government Junior Primary School Jilajirlu	39	Govt Junior Primary School Chinnepally
19	Govt Junior Primary School Pottepally	40	Govt Senior Primary School Pathabagepally
20	Govt Senior Primary School Nallappareddipally	41	Govt Junior Primary School Yagavabandlakere
21	Govt Senior Primary School Chennarayanapally	42	Government Senior Primary School Room No-1 Hoshudya-1

Contd....

Polling Station Level Election Results

Polling Station-wise Votes Secured by Overall Top Five Parties in Bagepalli Assembly in Assembly Election (AE) under Chikballapur Parliamentary Constituency in Karnataka (2023)

Number of Polling Station	Winner - S.N. Subbareddy (Chinna Kayalapalli) (INC)	Runner-up - C. Muniraju (BJP)	3rd - Dr A. Anil Kumar (CPI(M))	4th - Mithun Reddy (IND)	5th - C. Krishna Reddy (KRPP)	NOTA	Other	Total Votes Secured
36	243	135	35	3	2	2	20	440
37	482	383	64	6	0	11	21	967
38	234	381	34	12	1	7	10	679
39	193	125	62	7	16	7	33	443
40	343	340	50	2	6	10	8	759
41	297	190	96	5	16	4	9	617
42	309	357	68	3	2	1	14	754
43	315	236	93	7	9	3	9	672
44	271	284	48	3	10	6	6	628
45	378	337	68	3	1	3	15	805
46	294	407	108	4	4	6	11	834
47	323	310	213	4	5	9	18	882
48	161	268	176	2	0	17	3	627
49	60	257	8	0	0	0	1	326
50	196	190	95	1	17	1	8	508
51	224	334	182	4	1	2	8	755
52	279	254	92	5	1	3	7	641
53	437	182	117	10	1	11	4	762
54	233	132	55	7	2	14	5	448
55	577	356	218	28	7	5	26	1217
56	188	172	94	9	4	3	12	482
57	587	277	177	8	6	6	12	1073
58	399	165	83	11	4	3	10	675
59	185	143	75	6	0	2	3	414
60	669	48	120	24	4	5	14	884
61	603	174	176	35	3	8	14	1013
62	410	170	169	10	0	7	10	776
63	577	157	169	17	3	4	4	931
64	189	215	118	2	0	4	2	530
65	295	480	176	4	2	4	7	968
66	202	176	57	2	4	5	4	450
67	729	210	203	12	4	2	8	1168
68	317	264	76	1	1	4	5	668
69	401	312	187	5	3	4	4	916
70	218	159	57	0	1	5	4	444

Contd....

Polling Station Level Election Results

Winner, Runner-up and 3rd Party Position & Winning Margin According to Polling Stations in Bagepalli Assembly in Assembly Election (AE) under Chikballapur Parliamentary Constituency in Karnataka (2023)

Polling Station Number	Winner Party	Winner Votes (%)	Runner-up Party	Runner-up Votes (%)	Winning Margin Votes (%)	Third Party	Third Party Votes (%)	Other Votes (%)
71	INC	346 (45.83)	BJP	271 (35.89)	75 (9.94)	CPI(M)	122 (16.16)	16 (2.12)
72	BJP	299 (60.4)	INC	143 (28.89)	156 (31.51)	CPI(M)	42 (8.48)	11 (2.22)
73	INC	190 (56.05)	BJP	121 (35.69)	69 (20.36)	CPI(M)	22 (6.49)	6 (1.77)
74	BJP	335 (44.31)	INC	305 (40.34)	30 (3.97)	KRPP	54 (7.14)	62 (8.2)
75	BJP	150 (49.67)	INC	129 (42.72)	21 (6.95)	KRPP	11 (3.64)	12 (3.97)
76	INC	256 (48.67)	BJP	200 (38.02)	56 (10.65)	CPI(M)	45 (8.56)	25 (4.75)
77	BJP	378 (45.32)	INC	332 (39.81)	46 (5.51)	CPI(M)	50 (6)	74 (8.87)
78	INC	178 (52.05)	BJP	83 (24.27)	95 (27.78)	CPI(M)	71 (20.76)	10 (2.92)
79	BJP	447 (68.45)	INC	147 (22.51)	300 (45.94)	CPI(M)	51 (7.81)	8 (1.23)
80	INC	567 (67.74)	BJP	216 (25.81)	351 (41.93)	CPI(M)	42 (5.02)	12 (1.43)
81	INC	188 (48.83)	BJP	167 (43.38)	21 (5.45)	CPI(M)	25 (6.49)	5 (1.3)
82	INC	462 (44.08)	BJP	364 (34.73)	98 (9.35)	CPI(M)	164 (15.65)	58 (5.53)
83	INC	310 (45.72)	BJP	265 (39.09)	45 (6.63)	CPI(M)	70 (10.32)	33 (4.87)
84	INC	225 (42.94)	BJP	215 (41.03)	10 (1.91)	CPI(M)	59 (11.26)	25 (4.77)
85	BJP	344 (47.45)	INC	307 (42.34)	37 (5.11)	CPI(M)	44 (6.07)	30 (4.14)
86	INC	232 (47.74)	BJP	198 (40.74)	34 (7)	CPI(M)	38 (7.82)	18 (3.7)
87	INC	421 (63.79)	CPI(M)	112 (16.97)	309 (46.82)	BJP	103 (15.61)	24 (3.64)
88	INC	253 (51.84)	BJP	162 (33.2)	91 (18.64)	CPI(M)	55 (11.27)	18 (3.69)
89	BJP	342 (48.1)	INC	320 (45.01)	22 (3.09)	CPI(M)	14 (1.97)	35 (4.92)
90	INC	281 (44.6)	BJP	277 (43.97)	4 (0.63)	CPI(M)	54 (8.57)	18 (2.86)
91	BJP	236 (57.7)	INC	124 (30.32)	112 (27.38)	CPI(M)	31 (7.58)	18 (4.4)
92	BJP	261 (50.39)	INC	176 (33.98)	85 (16.41)	AAP	35 (6.76)	46 (8.88)
93	INC	408 (54.84)	BJP	281 (37.77)	127 (17.07)	CPI(M)	29 (3.9)	26 (3.49)
94	BJP	130 (42.48)	INC	114 (37.25)	16 (5.23)	CPI(M)	41 (13.4)	21 (6.86)
95	INC	444 (53.75)	BJP	293 (35.47)	151 (18.28)	CPI(M)	59 (7.14)	30 (3.63)
96	INC	483 (57.84)	BJP	293 (35.09)	190 (22.75)	CPI(M)	44 (5.27)	15 (1.8)
97	BJP	209 (66.35)	INC	80 (25.4)	129 (40.95)	CPI(M)	19 (6.03)	7 (2.22)
98	INC	297 (51.38)	BJP	227 (39.27)	70 (12.11)	CPI(M)	29 (5.02)	25 (4.33)
99	INC	231 (49.15)	BJP	215 (45.74)	16 (3.41)	CPI(M)	6 (1.28)	18 (3.83)
100	BJP	279 (46.27)	INC	234 (38.81)	45 (7.46)	CPI(M)	72 (11.94)	18 (2.99)
101	BJP	227 (42.99)	INC	201 (38.07)	26 (4.92)	CPI(M)	49 (9.28)	51 (9.66)
102	INC	259 (44.05)	BJP	245 (41.67)	14 (2.38)	CPI(M)	47 (7.99)	37 (6.29)
103	INC	466 (48.95)	BJP	322 (33.82)	144 (15.13)	CPI(M)	108 (11.34)	56 (5.88)
104	INC	248 (50.41)	BJP	199 (40.45)	49 (9.96)	CPI(M)	29 (5.89)	16 (3.25)
105	INC	425 (57.35)	BJP	266 (35.9)	159 (21.45)	CPI(M)	25 (3.37)	25 (3.37)

Contd....

Socio-Economic Amenities - Rural

Access to Education Facilities

Particulars	Number of Village (% of Population)				
	Available	Not Available	If Not Available (Distance of Nearest Facility)		
			A	B	C
Govt. Primary School	254 (96)	43 (4)	29 (2)	10 (0)	0 (0)
Private Primary School	25 (19)	272 (81)	0 (0)	0 (0)	0 (0)
Govt. Middle School	102 (58)	195 (42)	150 (31)	39 (9)	0 (0)
Private Middle School	12 (12)	285 (88)	2 (1)	1 (1)	0 (0)
Govt. Secondary School	31 (25)	266 (75)	150 (46)	76 (18)	11 (2)
Private Secondary School	7 (6)	290 (94)	12 (4)	14 (3)	0 (0)
Govt. Senior Secondary School	4 (3)	293 (97)	52 (18)	109 (36)	120 (38)
Private Senior Secondary School	1 (2)	296 (98)	0 (0)	0 (0)	11 (3)
Govt. Arts and Science Degree College	0 (0)	297 (100)	22 (7)	65 (21)	187 (63)
Private Arts and Science Degree College	0 (0)	297 (100)	2 (1)	3 (2)	18 (5)
Govt. Engineering College	0 (0)	297 (100)	0 (0)	0 (0)	0 (0)
Private Engineering College	0 (0)	297 (100)	0 (0)	7 (1)	290 (99)
Govt. Medicine College	0 (0)	297 (100)	0 (0)	0 (0)	0 (0)
Private Medicine College	0 (0)	297 (100)	32 (10)	21 (9)	244 (81)
Govt. Management Institute	0 (0)	297 (100)	2 (1)	1 (1)	140 (46)
Private Management Institute	0 (0)	297 (100)	1 (1)	1 (0)	147 (49)
Govt. Polytechnic	1 (0)	296 (100)	15 (5)	60 (22)	189 (64)
Private Polytechnic	0 (0)	297 (100)	8 (3)	6 (1)	18 (5)
Govt. Vocational Training School/ITI	0 (0)	297 (100)	22 (7)	62 (21)	188 (63)
Private Vocational Training School/ITI	1 (1)	296 (99)	1 (1)	4 (2)	19 (6)
Govt. Non Formal Training Centre	0 (0)	297 (100)	21 (7)	65 (22)	178 (58)
Private Non Formal Training Centre	0 (0)	297 (100)	3 (1)	1 (0)	29 (11)
Govt. School For Disabled	0 (0)	297 (100)	6 (1)	4 (1)	257 (87)
Private School For Disabled	0 (0)	297 (100)	1 (1)	0 (0)	29 (10)
Government Others	0 (0)	297 (100)	0 (0)	0 (0)	3 (1)
Private Others	0 (0)	297 (100)	0 (0)	0 (0)	0 (0)

Note : Distance A : Less than 5 km; B : Between 5-10 km; C : 10+ km.; Source : Data Analysis is based on 2011 Census.

DISCLAIMER

The Terms of Use and Disclaimer of Datanet India Private Limited (hereinafter referred to as "Datanet") for use of this analysis report of **Bagepalli Assembly Constituency (Bagepalli Vidhan Sabha) :-**

1. **Assembly Factbook™** is a Registered Trade Mark owned by Datanet.
2. All the maps are sketched and graphical representation only and have not been drawn to the scale and also not to represent the actual geographical area or boundary of the unit.
3. The data for the aforesaid analysis is based on authentic sources and has been culled from the various publications of Census, CSO and NSSO for district and block level data, various central and state government departments, Central & State Elections Commissions and the concerned Returning Officers' releases, Electoral Rolls, Election results and allied publications, internal assessment, surveys, estimates and analysis. Therefore, certain adjustment of data at micro level may have been done to arrive closer to the macro data.
4. Data have been provided on an "As Is" and "As AVAILABLE" basis
5. The colours shown in the maps or diagram and charts of a particular party, alliance or AC are indicative and do not represent them.
6. This publication which includes maps, sheets, graphs and data would be the property under copyright of Datanet only. The user may use these for its internal study, analysis and research purposes. It's public display, re-selling or any commercial uses by the user are not allowed.
7. Datanet has taken due care and caution in compilation and processing of data and allied information, but does not guarantee the accuracy, adequacy or completeness of any information/analysis and will be not responsible for any errors or omissions or for the results obtained from the use of such information/analysis.
8. All the contents for the publication have been culled from various authentic sources and Datanet reasonably believes such sources to be reliable, but does not make any representations, express or implied as to the accuracy or fitness of use of such information. The information or contents of the information/analysis do not constitute advice and should not be relied upon in making (or refraining from making) any decision. Any reliance placed upon the information provided by Datanet is the sole responsibility and strictly at the user's risk.
9. In no event will Datanet be liable for any damages (including, without limitation, damages for loss of business projects, or loss of profits) arising in contract, tort or otherwise from the use of or inability to use any of its contents, or from any action taken (or refrained from being taken) as a result of using the analysis or any of its contents. Datanet its directors, owners, editors, officials, employees, distributor and agents or any associate will not be liable for any errors in the information contained or any consequences arising from the use of the contents of the provided information/analysis.
10. If any provision of these terms and conditions is held invalid or illegal or unenforceable for any reason by any court of competent jurisdiction, such provision shall be severed and the remainder of provisions of the terms and conditions shall continue in full force and effect as if the Term of Use had been executed with the invalid, illegal or unenforceable provision eliminated.
11. If there are any discrepancies in the information provided, please bring it to attention of Datanet for suitable rectification measures.

**Buy Online This Complete Book At
Datanet India eBooks Store**

www.indiastatpublications.com

or go directly at

[http://www.indiastatpublications.com/
Assembly_factbook/Karnataka/Chikballapur/ Bagepalli](http://www.indiastatpublications.com/Assembly_factbook/Karnataka/Chikballapur/Bagepalli)

 **indiastat**elections

ISBN : 978-93-5802-013-7



9 789358 020137