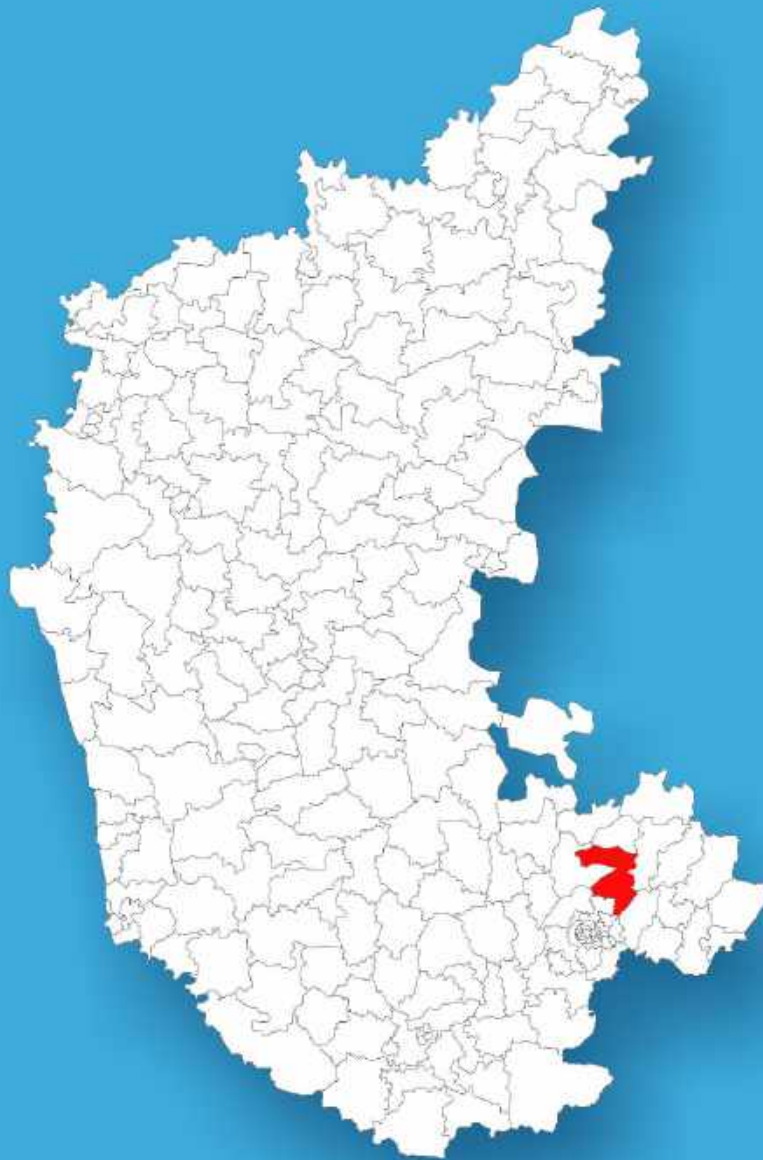




Karnataka

Assembly Factbook™

Devanahalli Assembly Constituency



Key Electoral Data of Devanahalli
Assembly Constituency (Vidhan Sabha)

Karnataka

Assembly Factbook™

Devanahalli Assembly Constituency



Devanahalli Vidhan Sabha

Editor & Director

Dr. R.K. Thukral

Research Editor

Dr. Shafeeq Rahman

Compiled, Researched and Published by Datanet India Pvt. Ltd.

D-100, 1st Floor,

Okhla Industrial Area, Phase-I,

New Delhi- 110020.

Ph.: 91-11- 43580781-84

Email : support@indiastatpublications.com

Website : <http://www.indiastatelections.com>

Online Book Store :

www.indiastatpublications.com

Report No. : AFB/KA-179-0125

ISBN : 978-93-5802-010-6

First Edition : January, 2018

Eighth Updated Edition : January, 2025

Price : Rs.11500/-

US\$ 310

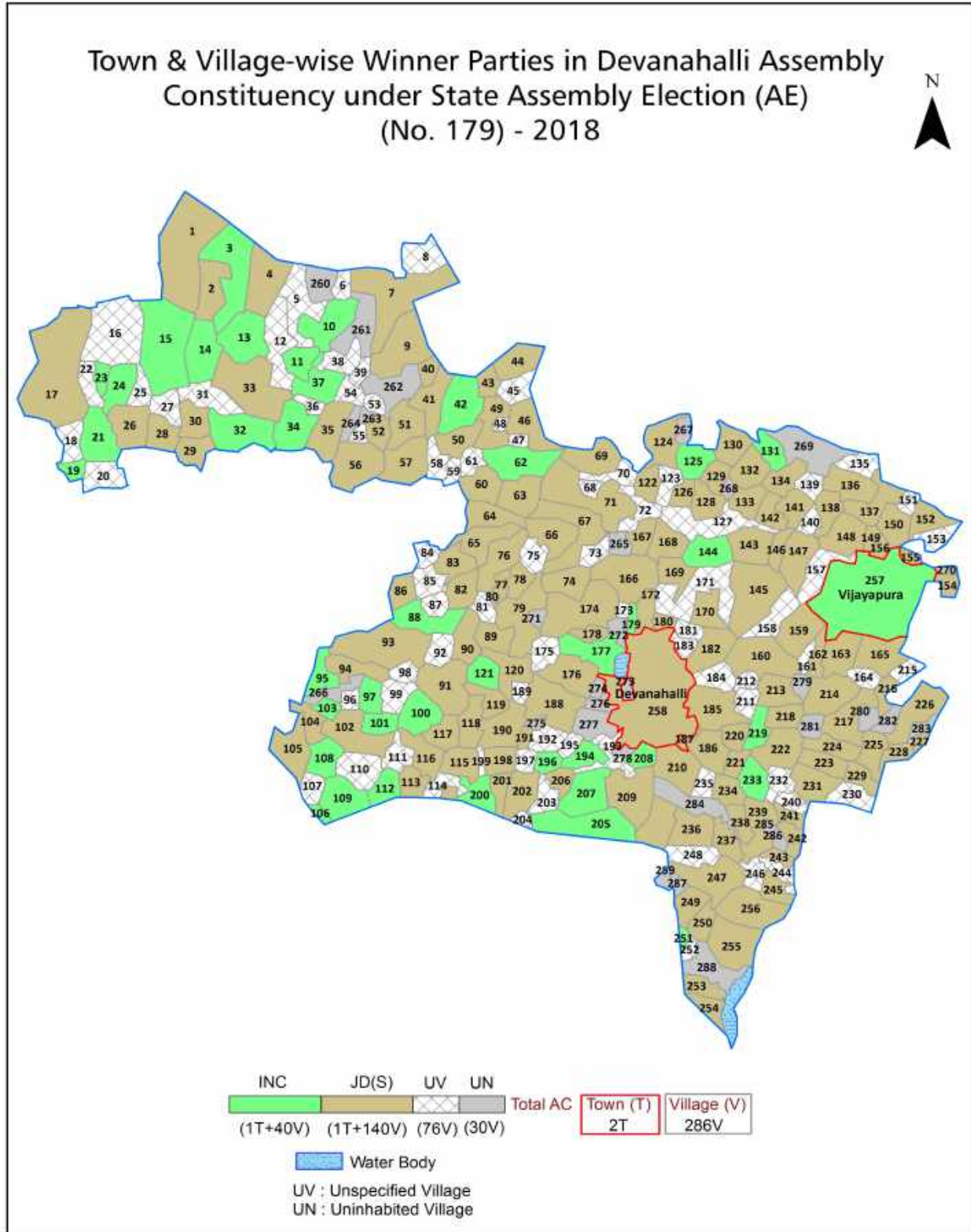
© Datanet India Pvt. Ltd.

All rights reserved. No part of this book may be reproduced, stored in a retrieval system or transmitted in any form or by any means, mechanical photocopying, photographing, scanning, recording or otherwise without the prior written permission of the publisher. Please refer to Disclaimer at page no. 246 for the use of this publication.

Printed in India

No.	Particulars	Page No.
	Introduction	
1	Assembly Constituency - (Vidhan Sabha) at a Glance Features of Assembly as per Delimitation Commission of India (2008)	1-2
	Location and Political Maps	
2	Location Map Boundaries of Assembly Constituency - (Vidhan Sabha) in District Boundaries of Assembly Constituency under Parliamentary Constituency - (Lok Sabha) Town & Village-wise Winner Parties- 2024, 2023, 2019, 2018, 2014, 2013 and 2009	3-11
	Administrative Setup (2011)	
3	District Sub-district Towns Villages Inhabited Villages Uninhabited Villages Village Panchayat Intermediate Panchayat	12-25
	Demographics (2011)	
4	Population Households Rural/Urban Population Towns and Villages by Population Size Sex Ratio (Total & 0-6 Years) Religious Population Social Population Literacy Rate	26-27
	Electoral Features	
5	Important Dates of Last Elections Held Electors by Gender Service Electors Voters Voters Turnout Polling Stations & Average Number of Electors per Polling Station Electors by Age Group Present Elected Representatives	28-33
	Historical Summary Election Results	
6	Vote Share of Major Parties Winning Margin (Number & Percentage) Polarity of Parties Summary Result of Assembly Segment of Parliamentary Elections 2024, 2019, 2014, 2009, 2004 and 1999 Summary Result of Assembly Elections 2023, 2018, 2013, 2008, 2004, 1999, 1994, 1989, 1985, 1983, 1978, 1972, 1967 and 1962	34-56
	Polling Station Level Election Results	
7	Name and Number of Polling Station 2024, 2023, 2019, 2018, 2014, 2013 and 2009 Polling Station-wise Electors, Voters & Voters Turnout 2024, 2023, 2019, 2018, 2014, 2013 and 2009 Polling Station wise Elections Results 2024, 2023, 2019, 2018, 2014, 2013 and 2009	57-226
	Share of Assembly Constituency	
8	Share of Assembly Constituency - (Vidhan Sabha) in State, District and Parliamentary Constituency - (Lok Sabha)	227
	Socio-Economic Amenities (2011)	
9	Access to Administrative Units Agricultural, Manufacturing and Industrial Commodities Demographic Indicators Education Health & Manpower Drinking Water Supply Sanitation Entertainment and Recreations Infrastructure Power Food Allocation Distribution and Marketing of Agriculture Commodities Infrastructure Transport and Road Infrastructure Communication Banking and Financial Services Land Use Irrigation Source	229-243
10	Abbreviation & Sources	244-245
11	Disclaimer	246

Location & Political Map



Administrative Setup

List of Village Panchayat & Intermediate Panchayat (Block) Name - 2011

Village Name	Village Panchayat Name	Intermediate Panchayat Name
Abachikkanahalli	Avathi	Devanahalli
Acharlahalli	Heggadihalli	Dod Ballapur
Agalakote	Channahalli	Devanahalli
Akkalenahalli Mallena - Halli	Anneswara	Devanahalli
Allalasandra	Kantanakunte	Dod Ballapur
Alurdoddanahalli	Kundana	Devanahalli
Anighatta	Bidalur	Devanahalli
Anneswara	Anneswara	Devanahalli
Antharahalli	Kantanakunte	Dod Ballapur
Aradeshahalli	Jalige	Devanahalli
Arasanahalli Peddanahalli	Kundana	Devanahalli
Aruvanahalli	Koira	Devanahalli
Attibele	Avathi	Devanahalli
Avathi	Avathi	Devanahalli
Bachahalli	Kundana	Devanahalli
Bachchahalli	Hadonahalli	Dod Ballapur
Baladimmanahalli	Bettakote	Devanahalli
Balepura	Nallur	Devanahalli
Bammanahalli	Yaleyur	Devanahalli
Bandaramanahalli	Anneswara	Devanahalli
Bannimangala	Kundana	Devanahalli
Bediganahalli	Channarayapatna	Devanahalli
Beedikere	Melekote	Dod Ballapur
Beedikere Agrahara	Heggadihalli	Dod Ballapur
Beerasandra	Vishwanathapura	Devanahalli
Bettakote	Bettakote	Devanahalli
Bettenahalli	Jalige	Devanahalli
Bhatramarenahalli	Gangavara Chowdappanahalli	Devanahalli
Bhattrenahalli	Gudla Muddenahalli	Devanahalli

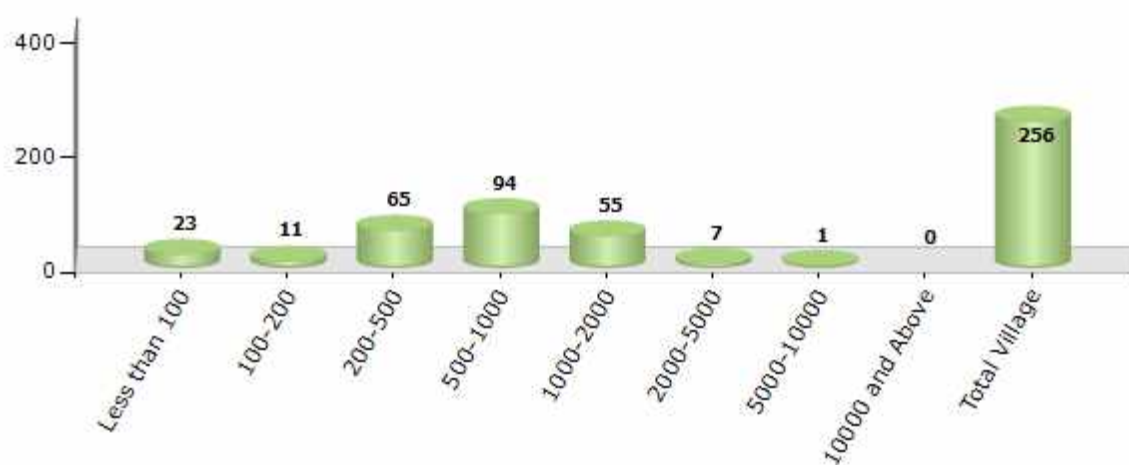
Contd....

Demographic

Number of Villages by Population Size - 2011

Less than 100	100-200	200-500	500-1000	1000-2000	2000-5000	5000-10000	10000 and Above	Total Village
23	11	65	94	55	7	1	0	256

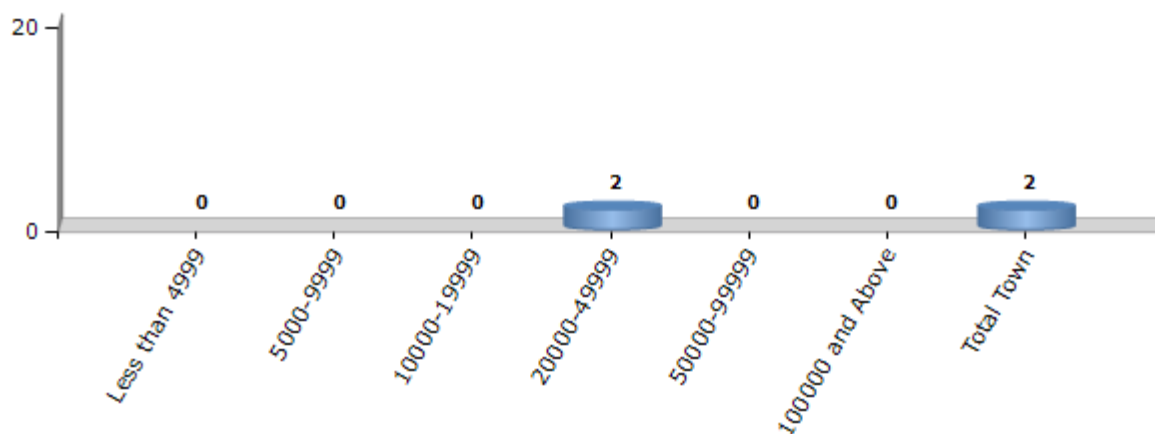
Number of Villages by Population Size - 2011



Number of Towns by Population Size - 2011

Less than 4999	5000-9999	10000-19999	20000-49999	50000-99999	100000 and Above	Total Town
0	0	0	2	0	0	2

Number of Towns by Population Size - 2011

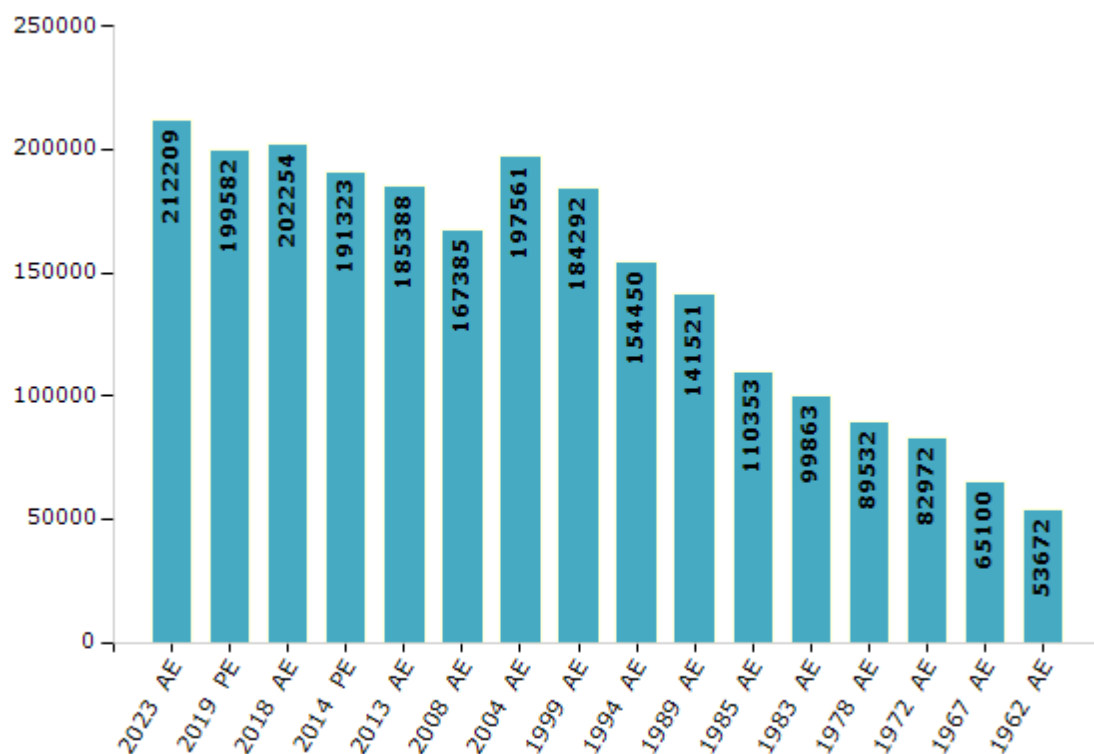


Electoral Features

Electors by Male & Female

Year	Male	Female	Others	Total	Year	Male	Female	Others	Total
2023 AE	105544	106646	19	212209	1999 AE	93546	90746	-	184292
2019 PE	100627	98936	19	199582	1994 AE	78502	75948	-	154450
2018 AE	101679	100557	18	202254	1989 AE	72006	69515	-	141521
2014 PE	96983	94328	12	191323	1985 AE	56490	53863	-	110353
2013 AE	94292	91084	12	185388	1983 AE	51004	48859	-	99863
2009 PE	-	-	-	-	1978 AE	45857	43675	-	89532
2008 AE	85286	82099	-	167385	1972 AE	43258	39714	-	82972
2004 PE	-	-	-	-	1967 AE	-	-	-	65100
2004 AE	101093	96468	-	197561	1962 AE	-	-	-	53672
1999 PE	-	-	-	-	1957 AE	-	-	-	-

Number of Electors

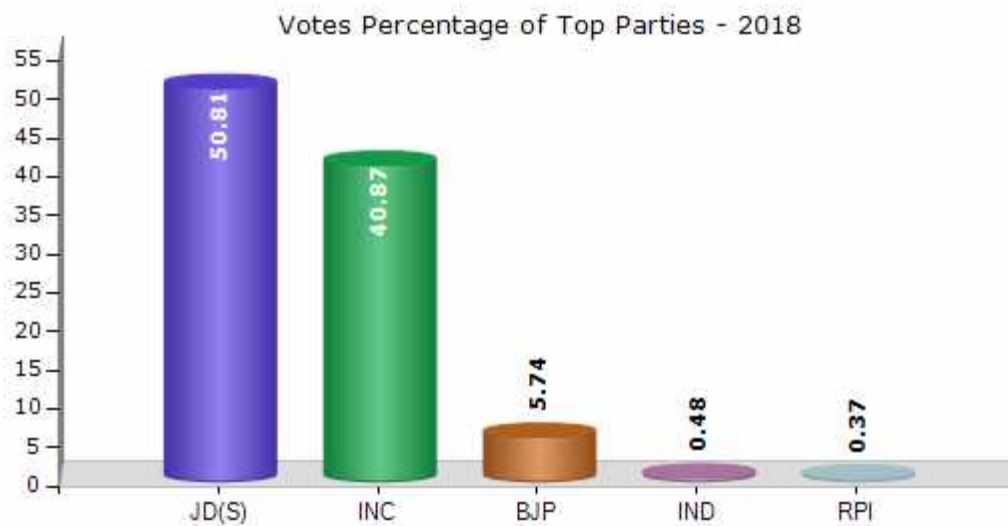


Note : AE : Assembly Election, PE : Assembly Segment of Parliamentary Election

Historical Summary Election Results

Summary Result of Assembly Election - 2018

Candidate Name	Party	Votes	Votes %
Narayanaswamy L N	JD(S)	86966	50.81
Venkataswamy	INC	69956	40.87
K Nagesh	BJP	9820	5.74
Srinivas M Sannidhi	IND	821	0.48
Indiramma B V	RPI	625	0.37
B Ramachandra	IND	457	0.27
Nagaraja	APOI	311	0.18
D.R.Narayanaswamy	IND	280	0.16
Myathyu Muniyappa S M	IND	247	0.14
K Ramachandrappa	AIMEP	194	0.11
Nagaraju M	RPSN	181	0.11
	NOTA	1300	0.76



Polling Station Level Election Results

Number and Name of Polling Stations (PS) (2023)

Number of Polling Stations	Name of Polling Stations	Number of Polling Stations	Name of Polling Stations
1	Government Senior Primary School, Gunjur	22	Government Junior Primary School, Bachchahalli
2	Government Junior Primary School, Upper Juganahalli	23	Government Senior Primary School, Gollahalli
3	Government Junior Primary School, Lower Juganahalli	24	Government Junior Primary School, Tapseehalli
4	Govt Senior Primary School Ss Ghati	25	Government Junior Primary School, Perumagondanahalli
5	Government Junior Primary School Lagumenahalli	26	Government Junior Primary School Tirumagondanahalli
6	Government Junior Primary School, Kallukote	27	Government Senior Primary School, Room No.1, Hadonahalli
7	Government Senior Primary School, Hiremudenahalli, Rs.No.1	28	Government Senior Primary School, Room No.2, Hadonahalli
8	Government Junior Primary School, Chikkamuddenahalli	29	Office Of The Deputy Tehsildar, Rm. No.1
9	Government Junior Primary School, Turuvanahalli	30	Office Of The Deputy Tehsildar, Rm. No.2
10	Government Junior Primary School, Durgenahalli	31	Office Of The Deputy Tehsildar, Rm. No.3
11	Government Senior Primary School, Subbaraya Nagenahalli	32	Government Senior Primary School Tubagere, Rm. 1
12	Government Junior Primary School, Pal Pal Dinne	33	Government Senior Primary School Tubagere, Rm. 1
13	Government Senior Primary School, Uppernayakarandahalli	34	Government Junior Primary School, Marahalli
14	Government Junior Primary School, Lower Nayakarandahalli	35	Government Junior Primary School, Bhumenahalli
15	Government Junior Primary School, Nellukunte	36	Government Model Primary School Room No.1, Melekote
16	Government Senior Primary School, Mazara Hosahalli	37	Government Model Primary School Room No.2, Melekote
17	Government Junior Primary School, Cheelenahalli	38	Government Senior Primary School, Doddarayappanahalli
18	Government Junior Primary School, Someshettyhalli	39	Government Anganwadi Centre, Chikkarayappanahalli
19	Government Senior Primary School, Shirwar	40	Government Senior Primary School, Heggadihalli
20	Government Junior Primary School, Kammalur	41	Government Junior Primary School, Seegehalli
21	Government Senior Primary School, Antarahalli	42	Government Junior Primary School, Goolya

Contd....

Polling Station Level Election Results

Polling Station-wise Votes Secured by Overall Top Five Parties in Devanahalli Assembly in Assembly Election (AE) under Chikballapur Parliamentary Constituency in Karnataka (2023)

Number of Polling Station	Winner - K.H. Muniyappa (INC)	Runner-up - Nisarga Narayana Swamy L.n (JD(S))	3rd - Pilla Munishamappa (BJP)	4th - B.K. Shivappa (AAP)	5th - Welfare Manjunatha (IND)	NOTA	Other	Total Votes Secured
36	243	330	61	3	2	11	6	656
37	249	263	65	2	3	8	2	592
38	334	279	76	3	1	4	4	701
39	131	185	31	4	0	5	6	362
40	324	388	154	9	1	6	8	890
41	211	161	68	2	1	1	2	446
42	302	248	145	3	10	4	13	725
43	141	107	83	4	6	3	3	347
44	49	119	56	1	0	3	0	228
45	123	249	110	3	1	5	4	495
46	148	58	101	4	1	0	0	312
47	175	277	66	3	1	4	1	527
48	192	208	77	1	0	6	4	488
49	78	323	120	1	3	4	4	533
50	150	240	190	4	0	0	4	588
51	234	324	214	6	3	7	5	793
52	149	233	138	4	5	3	7	539
53	202	247	88	2	3	10	6	558
54	257	171	45	4	1	11	6	495
55	169	361	67	5	3	5	1	611
56	131	207	53	1	2	2	1	397
57	304	287	159	5	1	7	2	765
58	142	165	122	1	1	4	3	438
59	280	329	71	3	2	0	1	686
60	510	486	70	3	0	9	1	1079
61	159	157	151	2	5	3	3	480
62	132	96	152	5	1	2	3	391
63	248	261	101	0	1	4	2	617
64	103	112	104	7	0	6	1	333
65	465	453	90	3	1	5	5	1022
66	142	90	34	9	2	2	0	279
67	280	146	44	2	2	2	1	477
68	321	192	119	7	6	3	12	660
69	123	225	122	3	2	8	4	487
70	262	345	80	3	3	6	4	703

Contd....

Polling Station Level Election Results

Winner, Runner-up and 3rd Party Position & Winning Margin According to Polling Stations in Devanahalli Assembly in Assembly Election (AE) under Chikballapur Parliamentary Constituency in Karnataka (2023)

Polling Station Number	Winner Party	Winner Votes (%)	Runner-up Party	Runner-up Votes (%)	Winning Margin Votes (%)	Third Party	Third Party Votes (%)	Other Votes (%)
71	JD(S)	257 (45.33)	INC	163 (28.75)	94 (16.58)	BJP	129 (22.75)	18 (3.17)
72	INC	251 (41.01)	JD(S)	238 (38.89)	13 (2.12)	BJP	105 (17.16)	18 (2.94)
73	JD(S)	256 (51.2)	INC	143 (28.6)	113 (22.6)	BJP	92 (18.4)	9 (1.8)
74	JD(S)	334 (46.98)	BJP	203 (28.55)	131 (18.43)	INC	159 (22.36)	15 (2.11)
75	JD(S)	500 (46)	INC	408 (37.53)	92 (8.47)	BJP	153 (14.08)	26 (2.39)
76	JD(S)	208 (39.39)	BJP	158 (29.92)	50 (9.47)	INC	152 (28.79)	10 (1.89)
77	JD(S)	217 (51.67)	INC	150 (35.71)	67 (15.96)	BJP	50 (11.9)	3 (0.71)
78	JD(S)	273 (40.63)	INC	253 (37.65)	20 (2.98)	BJP	135 (20.09)	11 (1.64)
79	JD(S)	191 (38.82)	INC	179 (36.38)	12 (2.44)	BJP	106 (21.54)	16 (3.25)
80	JD(S)	248 (48.25)	BJP	154 (29.96)	94 (18.29)	INC	100 (19.46)	12 (2.33)
81	INC	330 (42.53)	JD(S)	265 (34.15)	65 (8.38)	BJP	158 (20.36)	23 (2.96)
82	JD(S)	312 (49.21)	INC	176 (27.76)	136 (21.45)	BJP	136 (21.45)	10 (1.58)
83	JD(S)	403 (47.19)	INC	303 (35.48)	100 (11.71)	BJP	132 (15.46)	16 (1.87)
84	JD(S)	422 (55.97)	INC	302 (40.05)	120 (15.92)	BJP	21 (2.79)	9 (1.19)
85	JD(S)	376 (57.32)	INC	230 (35.06)	146 (22.26)	BJP	42 (6.4)	8 (1.22)
86	JD(S)	282 (55.19)	INC	178 (34.83)	104 (20.36)	BJP	42 (8.22)	9 (1.76)
87	JD(S)	255 (48.11)	INC	214 (40.38)	41 (7.73)	BJP	47 (8.87)	14 (2.64)
88	JD(S)	263 (43.54)	INC	221 (36.59)	42 (6.95)	BJP	110 (18.21)	10 (1.66)
89	JD(S)	261 (55.41)	INC	167 (35.46)	94 (19.95)	BJP	32 (6.79)	11 (2.34)
90	JD(S)	377 (46.72)	INC	344 (42.63)	33 (4.09)	BJP	71 (8.8)	15 (1.86)
91	INC	328 (53.77)	JD(S)	198 (32.46)	130 (21.31)	BJP	75 (12.3)	9 (1.48)
92	INC	257 (43.34)	BJP	194 (32.72)	63 (10.62)	JD(S)	127 (21.42)	15 (2.53)
93	JD(S)	262 (42.67)	INC	201 (32.74)	61 (9.93)	BJP	141 (22.96)	10 (1.63)
94	INC	324 (53.29)	JD(S)	178 (29.28)	146 (24.01)	BJP	99 (16.28)	7 (1.15)
95	INC	467 (50.87)	JD(S)	338 (36.82)	129 (14.05)	BJP	90 (9.8)	23 (2.51)
96	JD(S)	123 (41.41)	INC	117 (39.39)	6 (2.02)	BJP	52 (17.51)	5 (1.68)
97	BJP	258 (37.83)	JD(S)	213 (31.23)	45 (6.6)	INC	193 (28.3)	18 (2.64)
98	BJP	285 (46.42)	INC	159 (25.9)	126 (20.52)	JD(S)	158 (25.73)	12 (1.95)
99	BJP	338 (52.16)	JD(S)	150 (23.15)	188 (29.01)	INC	141 (21.76)	19 (2.93)
100	BJP	247 (34.07)	INC	229 (31.59)	18 (2.48)	JD(S)	229 (31.59)	20 (2.76)
101	BJP	252 (51.01)	INC	118 (23.89)	134 (27.12)	JD(S)	108 (21.86)	16 (3.24)
102	INC	216 (38.43)	JD(S)	185 (32.92)	31 (5.51)	BJP	149 (26.51)	12 (2.14)
103	INC	494 (46.78)	JD(S)	303 (28.69)	191 (18.09)	BJP	234 (22.16)	25 (2.37)
104	JD(S)	307 (38.66)	INC	277 (34.89)	30 (3.77)	BJP	193 (24.31)	17 (2.14)
105	INC	369 (56.94)	JD(S)	186 (28.7)	183 (28.24)	BJP	74 (11.42)	19 (2.93)

Contd....

Socio-Economic Amenities - Rural

Access to Education Facilities

Particulars	Number of Village (% of Population)				
	Available	Not Available	If Not Available (Distance of Nearest Facility)		
			A	B	C
Govt. Primary School	226 (98)	30 (2)	28 (2)	0 (0)	0 (0)
Private Primary School	24 (17)	232 (83)	0 (0)	0 (0)	0 (0)
Govt. Middle School	128 (75)	128 (25)	116 (22)	7 (1)	0 (0)
Private Middle School	22 (21)	234 (79)	0 (0)	1 (0)	0 (0)
Govt. Secondary School	29 (23)	227 (77)	140 (48)	64 (21)	11 (3)
Private Secondary School	9 (10)	247 (90)	4 (1)	2 (1)	1 (0)
Govt. Senior Secondary School	7 (7)	249 (93)	50 (19)	109 (38)	71 (27)
Private Senior Secondary School	7 (5)	249 (95)	3 (2)	1 (0)	9 (3)
Govt. Arts and Science Degree College	0 (0)	256 (100)	43 (15)	110 (47)	101 (38)
Private Arts and Science Degree College	0 (0)	256 (100)	1 (0)	1 (0)	0 (0)
Govt. Engineering College	0 (0)	256 (100)	3 (0)	17 (8)	79 (30)
Private Engineering College	0 (0)	256 (100)	10 (4)	17 (8)	130 (51)
Govt. Medicine College	0 (0)	256 (100)	0 (0)	0 (0)	0 (0)
Private Medicine College	0 (0)	256 (100)	48 (19)	15 (5)	193 (76)
Govt. Management Institute	0 (0)	256 (100)	1 (1)	0 (0)	219 (83)
Private Management Institute	0 (0)	256 (100)	0 (0)	1 (0)	27 (11)
Govt. Polytechnic	0 (0)	256 (100)	42 (14)	102 (43)	81 (32)
Private Polytechnic	0 (0)	256 (100)	2 (1)	9 (4)	20 (7)
Govt. Vocational Training School/ITI	5 (5)	251 (95)	53 (17)	107 (44)	68 (26)
Private Vocational Training School/ITI	5 (1)	251 (99)	2 (1)	3 (1)	15 (5)
Govt. Non Formal Training Centre	0 (0)	256 (100)	51 (17)	108 (44)	82 (30)
Private Non Formal Training Centre	1 (3)	255 (97)	1 (1)	4 (1)	9 (2)
Govt. School For Disabled	0 (0)	256 (100)	9 (3)	22 (9)	210 (84)
Private School For Disabled	0 (0)	256 (100)	2 (1)	1 (0)	12 (4)
Government Others	8 (12)	248 (88)	10 (4)	19 (9)	209 (72)
Private Others	1 (3)	255 (97)	0 (0)	0 (0)	10 (3)

Note : Distance A : Less than 5 km; B : Between 5-10 km; C : 10+ km.; Source : Data Analysis is based on 2011 Census.

DISCLAIMER

The Terms of Use and Disclaimer of Datanet India Private Limited (hereinafter referred to as "Datanet") for use of this analysis report of **Devanahalli Assembly Constituency (Devanahalli Vidhan Sabha)** :-

1. **Assembly Factbook™** is a Registered Trade Mark owned by Datanet.
2. All the maps are sketched and graphical representation only and have not been drawn to the scale and also not to represent the actual geographical area or boundary of the unit.
3. The data for the aforesaid analysis is based on authentic sources and has been culled from the various publications of Census, CSO and NSSO for district and block level data, various central and state government departments, Central & State Elections Commissions and the concerned Returning Officers' releases, Electoral Rolls, Election results and allied publications, internal assessment, surveys, estimates and analysis. Therefore, certain adjustment of data at micro level may have been done to arrive closer to the macro data.
4. Data have been provided on an "As Is" and "As AVAILABLE" basis
5. The colours shown in the maps or diagram and charts of a particular party, alliance or AC are indicative and do not represent them.
6. This publication which includes maps, sheets, graphs and data would be the property under copyright of Datanet only. The user may use these for its internal study, analysis and research purposes. It's public display, re-selling or any commercial uses by the user are not allowed.
7. Datanet has taken due care and caution in compilation and processing of data and allied information, but does not guarantee the accuracy, adequacy or completeness of any information/analysis and will be not responsible for any errors or omissions or for the results obtained from the use of such information/analysis.
8. All the contents for the publication have been culled from various authentic sources and Datanet reasonably believes such sources to be reliable, but does not make any representations, express or implied as to the accuracy or fitness of use of such information. The information or contents of the information/analysis do not constitute advice and should not be relied upon in making (or refraining from making) any decision. Any reliance placed upon the information provided by Datanet is the sole responsibility and strictly at the user's risk.
9. In no event will Datanet be liable for any damages (including, without limitation, damages for loss of business projects, or loss of profits) arising in contract, tort or otherwise from the use of or inability to use any of its contents, or from any action taken (or refrained from being taken) as a result of using the analysis or any of its contents. Datanet its directors, owners, editors, officials, employees, distributor and agents or any associate will not be liable for any errors in the information contained or any consequences arising from the use of the contents of the provided information/analysis.
10. If any provision of these terms and conditions is held invalid or illegal or unenforceable for any reason by any court of competent jurisdiction, such provision shall be severed and the remainder of provisions of the terms and conditions shall continue in full force and effect as if the Term of Use had been executed with the invalid, illegal or unenforceable provision eliminated.
11. If there are any discrepancies in the information provided, please bring it to attention of Datanet for suitable rectification measures.

Buy Online This Complete Book At
Datanet India eBooks Store

www.indiastatpublications.com

or go directly at

[http://www.indiastatpublications.com/
Assembly_factbook/Karnataka/Chikkballapur/ Devanahalli](http://www.indiastatpublications.com/Assembly_factbook/Karnataka/Chikkballapur/Devanahalli)

 **indiastat**elections

ISBN : 978-93-5802-010-6



9 789358 020106