



Karnataka

Assembly Factbook™

Nelamangala Assembly Constituency



Key Electoral Data of Nelamangala
Assembly Constituency (Vidhan Sabha)

Karnataka

Assembly Factbook™

Nelamangala Assembly Constituency



Nelamangala Vidhan Sabha

Editor & Director

Dr. R.K. Thukral

Research Editor

Dr. Shafeeq Rahman

Compiled, Researched and Published by Datanet India Pvt. Ltd.

D-100, 1st Floor,

Okhla Industrial Area, Phase-I,
New Delhi- 110020.

Ph.: 91-11- 43580781-84

Email : support@indiastatpublications.com

Website : www.indiastatelections.com

Online Book Store :

www.indiastatpublications.com

Report No. : AFB/KA-181-0123

ISBN : 978-93-87148-29-1

First Edition : January, 2018

Sixth Updated Edition : January, 2023

Price : Rs. 11500/-

US\$ 310/-

© **Datanet India Pvt. Ltd.**

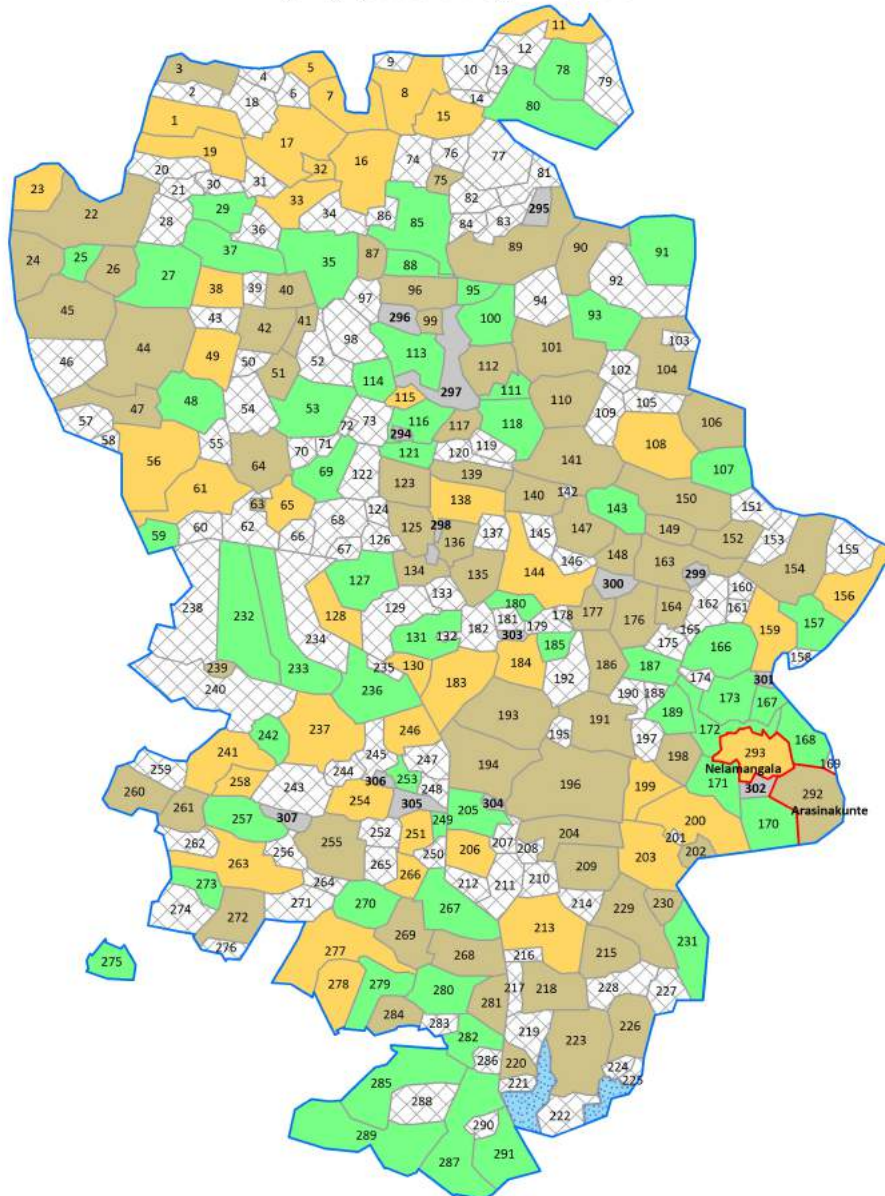
All rights reserved. No part of this book may be reproduced, stored in a retrieval system or transmitted in any form or by any means, mechanical photocopying, photographing, scanning, recording or otherwise without the prior written permission of the publisher. Please refer to Disclaimer at page no. 202 for the use of this publication.

Printed in India

No.	Particulars	Page No.
	Introduction	
1	Assembly Constituency - (Vidhan Sabha) at a Glance Features of Assembly as per Delimitation Commission of India (2008)	1-2
	Location and Political Maps	
2	Location Map Boundaries of Assembly Constituency - (Vidhan Sabha) in District Boundaries of Assembly Constituency under Parliamentary Constituency - (Lok Sabha) Town & Village-wise Winner Parties- 2019, 2018, 2014, 2013 and 2009	3-10
	Administrative Setup (2011)	
3	District Sub-district Towns Villages Inhabited Villages Uninhabited Villages Village Panchayat Intermediate Panchayat	11-26
	Demographics (2011)	
4	Population Households Rural/Urban Population Towns and Villages by Population Size Sex Ratio (Total & 0-6 Years) Religious Population Social Population Literacy Rate	27-28
	Electoral Features	
5	Important Dates of Last Elections Held Electors by Gender Service Electors Voters Voters Turnout Polling Stations & Average Number of Electors per Polling Station Electors by Age Group Present Elected Representatives	29-34
	Historical Summary Election Results	
6	Vote Share of Major Parties Winning Margin (Number & Percentage) Polarity of Parties Summary Result of Assembly Segment of Parliamentary Elections 2019, 2014, 2009, 2004, 1999 Summary Result of Assembly Elections 2018, 2013, 2008, 2004, 1999, 1994, 1989, 1985, 1983, 1978, 1972, 1967, 1962 and 1957	35-57
	Polling Station Level Election Results	
7	Name and Number of Polling Station 2019, 2018, 2014, 2013 and 2009 Polling Station-wise Electors, Voters & Voters Turnout 2019, 2018, 2014, 2013 and 2009 Polling Station wise Elections Results 2019, 2018, 2014, 2013 and 2009	58-182
	Share of Assembly Constituency	
8	Share of Assembly Constituency - (Vidhan Sabha) in State, District and Parliamentary Constituency - (Lok Sabha)	183
	Socio-Economic Amenities (2011)	
9	Access to Administrative Units Agricultural, Manufacturing and Industrial Commodities Demographic Indicators Education Health & Manpower Drinking Water Supply Sanitation Entertainment and Recreations Infrastructure Power Food Allocation Distribution and Marketing of Agriculture Commodities Infrastructure Transport and Road Infrastructure Communication Banking and Financial Services Land Use Irrigation Source	185-199
10	Abbreviation & Sources	200-201
11	Disclaimer	202

Location & Political Map

Town & Village-wise Winner Parties in Nelamangala Assembly Segment under Chikballapur Parliamentary Election (PE) (No. 181) - 2014



BJP	INC	JD(S)	UV	UN	Total AC	Town (T)	Village (V)
(1T+42V)	(59V)	(1T+68V)	(122V)	(14V)		2T	305V

UV : Unspecified Village
UN : Uninhabited Village

Administrative Setup

List of Village Panchayat & Intermediate Panchayat (Block) Name - 2011

Village Name	Village Panchayat Name	Intermediate Panchayat Name
Adihosahalli	Manne	Nelamangala
Agalakuppa	Agalakuppa	Nelamangala
Agasarahalli	T.Begur	Nelamangala
Aladahalli	Kuluvanahalli	Nelamangala
Alunaikanahalli	Kalalaghatta	Nelamangala
Alur	Banavadi	Magadi
Ananthapura	Budihal	Nelamangala
Appagondanahalli	Manne	Nelamangala
Aralasandra	T.Begur	Nelamangala
Araledibba	T.Begur	Nelamangala
Arasinakunte	Madigondanahalli	Magadi
Arebommanahalli	Arebommanahalli	Nelamangala
Arjunabettahalli	Basavanahalli	Nelamangala
Avalakuppe	Soladevanahalli	Nelamangala
Avverahalli	Honnenahalli	Nelamangala
Ballagere	Kodigehalli	Nelamangala
Banasavadi	Soladevanahalli	Nelamangala
Banavadi	Banavadi	Magadi
Baragoor	Maralakunte	Nelamangala
Bardi	Budihal	Nelamangala
Bargenahalli	Honnenahalli	Nelamangala
Basavanahalli	Basavanahalli	Nelamangala
Basavapatna	Shivagange	Nelamangala
Basavenahalli	Motagondanahalli	Magadi
Beeravara	Lakkenahalli	Magadi
Benchanahalli	Maralakunte	Nelamangala
Bennegere	Maralakunte	Nelamangala
Bettadahosahalli	Narasipura	Nelamangala
Bettahalli	Basavanahalli	Nelamangala

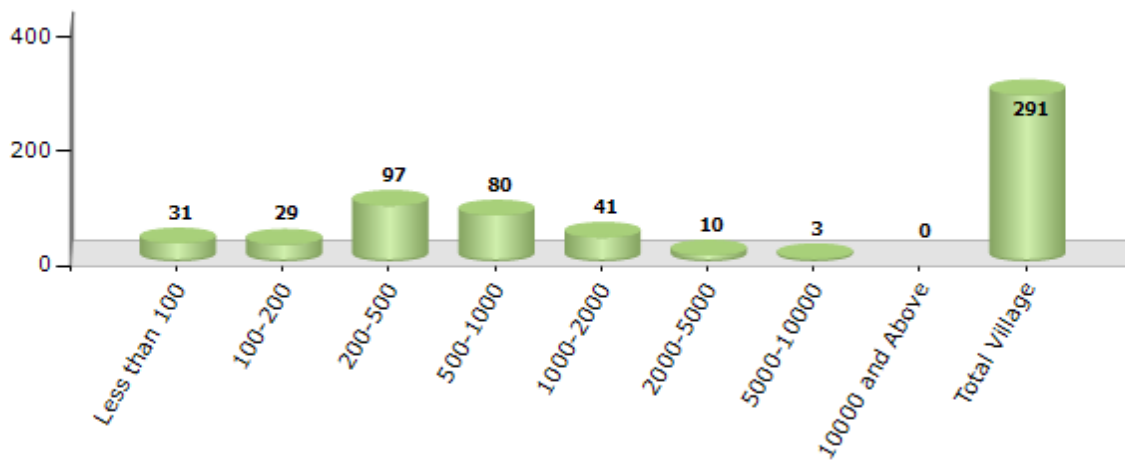
Contd....

Demographic

Number of Villages by Population Size - 2011

Less than 100	100-200	200-500	500-1000	1000-2000	2000-5000	5000-10000	10000 and Above	Total Village
31	29	97	80	41	10	3	0	291

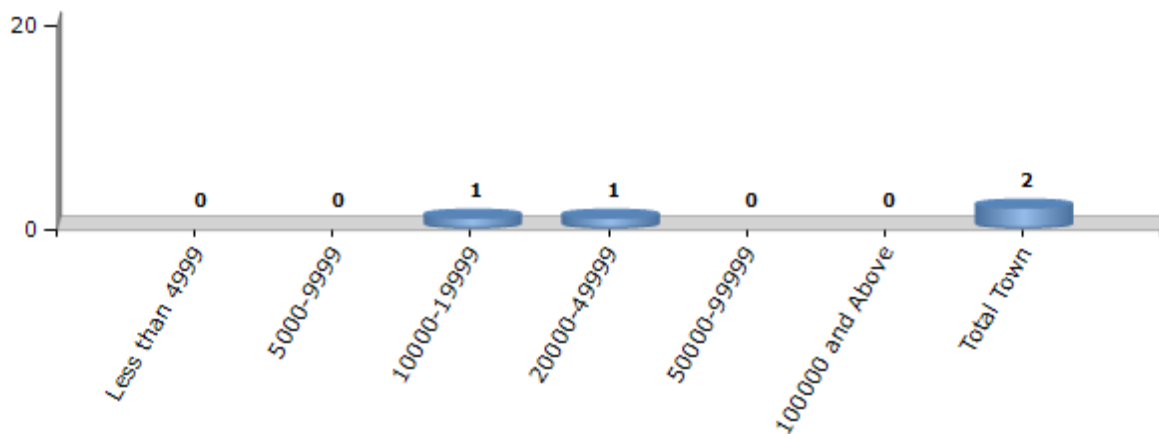
Number of Villages by Population Size - 2011



Number of Towns by Population Size - 2011

Less than 4999	5000-9999	10000-19999	20000-49999	50000-99999	100000 and Above	Total Town
0	0	1	1	0	0	2

Number of Towns by Population Size - 2011

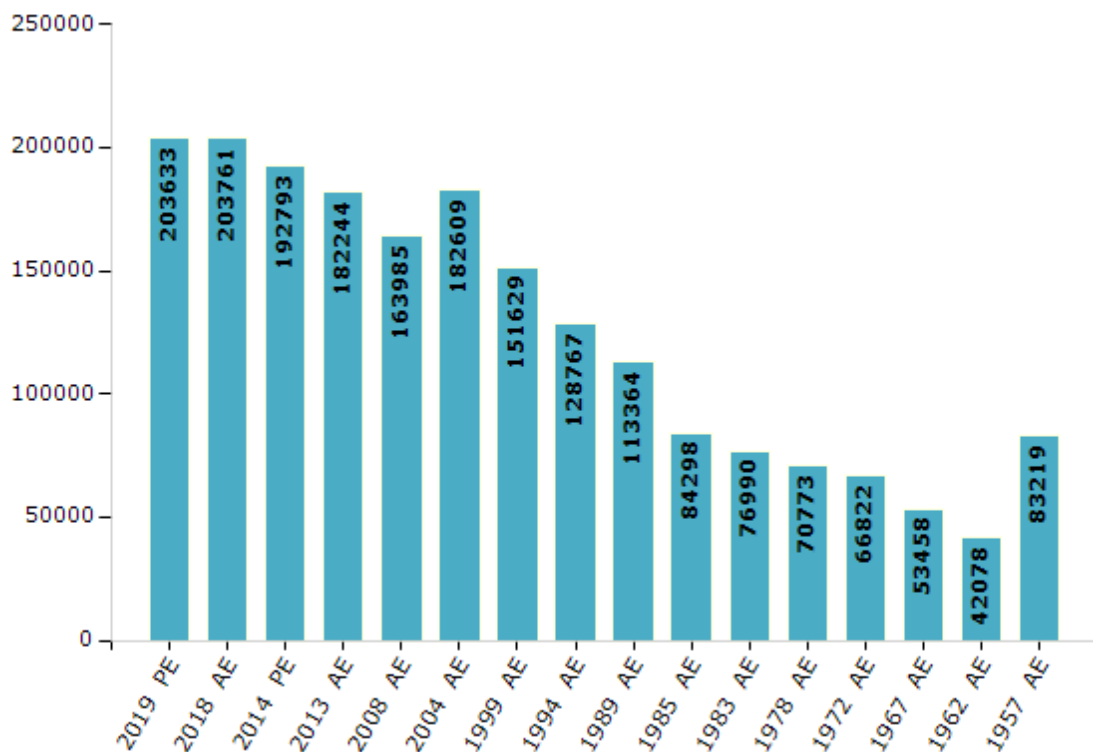


Electoral Features

Electors by Male & Female

Year	Male	Female	Others	Total	Year	Male	Female	Others	Total
2019 PE	102026	101537	70	203633	1994 AE	67265	61502	-	128767
2018 AE	102161	101528	72	203761	1989 AE	59569	53795	-	113364
2014 PE	97802	94973	18	192793	1985 AE	44034	40264	-	84298
2013 AE	92611	89622	11	182244	1983 AE	38518	38472	-	76990
2009 PE	-	-	-	-	1978 AE	36323	34450	-	70773
2008 AE	83672	80313	-	163985	1972 AE	36049	30773	-	66822
2004 PE	-	-	-	-	1967 AE	-	-	-	53458
2004 AE	94644	87965	-	182609	1962 AE	-	-	-	42078
1999 PE	-	-	-	-	1957 AE	-	-	-	83219
1999 AE	78859	72770	-	151629					

Number of Electors



Note : AE : Assembly Election, PE : Assembly Segment of Parliamentary Election

Historical Summary Election Results

Summary Result of Assembly Election - 2013

Candidate Name	Party	Votes	Votes %
Dr K Srinivasamurthy	JD(S)	60492	43.31
Anjanamurthy	INC	45389	32.5
M V Nagaraju	BJP	19368	13.87
Cheluvaraju H P	KJP	9821	7.03
Dr C Hanumaiah	BSP	857	0.61
B V Satishchandra	IND	646	0.46
Dr Chowdaiah	IND	480	0.34
B C Ramanna	IND	456	0.33
Anjanamurthy	IND	436	0.31
Srinivasa G M	IND	319	0.23
B Ramaiah	BSRCP	288	0.21
Gangabylappa	BDBRAJP	286	0.2
Pujappa N G	IND	252	0.18
Lepaksha S	JD(U)	210	0.15
Thirumalaiah	IND	209	0.15
G Kumara	IND	155	0.11

Polling Station Level Election Results

Number and Name of Polling Stations (PS) (2018)

Number of Polling Stations	Name of Polling Stations	Number of Polling Stations	Name of Polling Stations
1	Government Lower Primary School, Makenahalli	22	Government Higher Primary School, Agalakuppe
2	Government Higher Primary School, Elekyathanahalli	23	Government Lower Primary School, kallunayakanahalli
3	Government Higher Primary School, Benachanahalli	24	Government Higher Urdu Primary School, Lakkuru
4	Government Higher Primary School, Maralakunte Room No-1	25	Government Kannada Higher Primary School, Lakkuru
5	Government Higher Primary School, Maralakunte room no-2	26	Government Lower Primary School, Karimanne
6	Government Higher Primary School, Kuntabommanahalli	27	Government Higher Primary School, Manne Room No-1
7	Government Higher Primary School, Barguru	28	Government Higher Primary School, Manne Room No-2
8	Government Lower Primary School, Karimaranahalli	29	Government Higher Primary School, Obalapura
9	Government Lower Primary School, Ghorghatta	30	Government Higher Primary School, Oblapura
10	Government Lower Primary School, Mannerampura	31	Government Higher Primary School, Kodigehalli
11	Government Higher Primary School, Dasenahalli	32	Government Higher Primary School, Ballagere
12	Government Higher Primary School, Govindapura	33	Government Higher Primary School, Thadasighatta
13	Government Higher Primary School,Old Bulding West Side Heggunda Room no-1	34	Government Higher Primary School, Room-1 Doddabele
14	Government Higher Primary School, Heggunda, (New Building) west Side	35	Government Higher Primary School, Doddabele,Room-2
15	Government Higher Primary School, Narasipura	36	Government Lower Primary School, Karehalli
16	Government Lower Primary School, Halenahalli Room no-1	37	Government Lower Primary School, Doddachannahalli
17	Government Lower Primary School, Halenahalli Room NO-2	38	Government Lower Primary School, Thavarekere
18	Government Lower Primary School, Nijagal Kempohalli	39	Government Lower Primary School,Thippashettahalli
19	Government Lower Primary School, Kasaba Nijagal	40	Government Lower Primary School, Makanakuppe
20	Government Higher Primary School, Devarahosahalli	41	Government Lower Primary School, Muddalingana Halli
21	Government Higher Primary School, Halenijagal	42	Government Higher Primary School, Nidvanda

Contd....

Polling Station Level Election Results

Polling Station-wise Votes Secured by Overall Top Five Parties in Nelamangala Assembly in Assembly Election (AE) under Chikballapur Parliamentary Constituency in Karnataka (2018)

Number of Polling Station	Winner - Dr. K. Sreenivasamurthy (JD(S))	Runner-up - R Narayanaswamy (INC)	3rd - M V Nagaraju (BJP)	4th - B. Ramaiah (JD(U))	5th - N K Lokesha (SJPL)	NOTA	Other	Total Votes Secured
36	225	195	39	0	1	7	8	475
37	102	53	40	0	0	1	1	197
38	271	150	46	2	0	1	4	474
39	248	97	105	2	2	5	6	465
40	171	79	214	5	1	12	12	494
41	189	146	108	0	0	0	5	448
42	352	307	197	6	1	2	10	875
43	384	109	162	4	0	2	4	665
44	121	248	292	0	0	4	8	673
45	119	52	162	0	1	3	0	337
46	261	174	403	1	0	3	1	843
47	244	201	263	2	0	6	7	723
48	275	44	27	2	1	0	2	351
49	238	173	63	1	0	8	9	492
50	317	80	240	7	2	16	24	686
51	297	75	164	9	0	5	16	566
52	125	231	455	10	1	9	12	843
53	331	34	257	5	0	9	5	641
54	295	112	37	0	0	2	4	450
55	99	135	27	0	0	1	3	265
56	218	255	243	2	0	5	5	728
57	171	371	57	1	1	4	6	611
58	198	459	58	1	0	8	19	743
59	86	317	37	1	0	4	6	451
60	101	96	144	2	0	1	6	350
61	236	217	164	2	0	5	13	637
62	167	257	133	0	0	4	4	565
63	177	267	107	3	0	8	3	565
64	273	164	281	4	1	7	8	738
65	307	289	116	6	6	6	7	737
66	79	155	66	3	0	1	6	310
67	377	71	111	8	1	2	6	576
68	225	89	84	1	0	5	4	408
69	420	213	66	3	2	3	16	723
70	463	152	69	3	1	3	14	705

Contd....

Polling Station Level Election Results

Winner, Runner-up and 3rd Party Position & Winning Margin According to Polling Stations in Nelamangala Assembly in Assembly Election (AE) under Chikballapur Parliamentary Constituency in Karnataka (2018)

Polling Station Number	Winner Party	Winner Votes (%)	Runner-up Party	Runner-up Votes (%)	Winning Margin Votes (%)	Third Party	Third Party Votes (%)	Other Votes (%)
71	JD(S)	447 (55.46)	INC	268 (33.25)	179 (22.21)	BJP	67 (8.31)	24 (2.98)
72	INC	284 (41.76)	JD(S)	235 (34.56)	49 (7.2)	BJP	149 (21.91)	12 (1.76)
73	JD(S)	531 (59.6)	INC	187 (20.99)	344 (38.61)	BJP	150 (16.84)	23 (2.58)
74	JD(S)	305 (69.63)	INC	64 (14.61)	241 (55.02)	BJP	64 (14.61)	5 (1.14)
75	INC	278 (53.46)	JD(S)	214 (41.15)	64 (12.31)	BJP	26 (5)	2 (0.38)
76	JD(S)	285 (60.38)	INC	98 (20.76)	187 (39.62)	BJP	76 (16.1)	13 (2.75)
77	JD(S)	250 (41.74)	INC	230 (38.4)	20 (3.34)	BJP	93 (15.53)	26 (4.34)
78	BJP	48 (43.64)	INC	35 (31.82)	13 (11.82)	JD(S)	16 (14.55)	11 (10)
79	JD(S)	213 (38.8)	BJP	167 (30.42)	46 (8.38)	INC	141 (25.68)	28 (5.1)
80	JD(S)	120 (37.97)	BJP	110 (34.81)	10 (3.16)	INC	82 (25.95)	4 (1.27)
81	INC	244 (39.93)	JD(S)	210 (34.37)	34 (5.56)	BJP	146 (23.9)	11 (1.8)
82	INC	273 (59.48)	BJP	100 (21.79)	173 (37.69)	JD(S)	76 (16.56)	10 (2.18)
83	JD(S)	336 (67.33)	BJP	129 (25.85)	207 (41.48)	INC	29 (5.81)	5 (1)
84	JD(S)	372 (64.81)	BJP	137 (23.87)	235 (40.94)	INC	51 (8.89)	14 (2.44)
85	JD(S)	275 (35.99)	INC	252 (32.98)	23 (3.01)	BJP	223 (29.19)	14 (1.83)
86	INC	225 (66.96)	JD(S)	82 (24.4)	143 (42.56)	BJP	23 (6.85)	6 (1.79)
87	JD(S)	477 (64.9)	BJP	134 (18.23)	343 (46.67)	INC	102 (13.88)	22 (2.99)
88	JD(S)	502 (56.22)	BJP	255 (28.56)	247 (27.66)	INC	110 (12.32)	26 (2.91)
89	JD(S)	334 (48.13)	INC	231 (33.29)	103 (14.84)	BJP	108 (15.56)	21 (3.03)
90	BJP	283 (45.72)	JD(S)	228 (36.83)	55 (8.89)	INC	74 (11.95)	34 (5.49)
91	JD(S)	418 (47.83)	INC	240 (27.46)	178 (20.37)	BJP	182 (20.82)	34 (3.89)
92	BJP	273 (48.66)	JD(S)	258 (45.99)	15 (2.67)	INC	25 (4.46)	5 (0.89)
93	JD(S)	439 (49)	INC	239 (26.67)	200 (22.33)	BJP	202 (22.54)	16 (1.79)
94	BJP	362 (41.14)	JD(S)	338 (38.41)	24 (2.73)	INC	148 (16.82)	32 (3.64)
95	JD(S)	363 (54.67)	BJP	143 (21.54)	220 (33.13)	INC	137 (20.63)	21 (3.16)
96	JD(S)	162 (44.02)	INC	115 (31.25)	47 (12.77)	BJP	77 (20.92)	14 (3.8)
97	JD(S)	631 (78.19)	INC	95 (11.77)	536 (66.42)	BJP	60 (7.43)	21 (2.6)
98	BJP	220 (36.67)	INC	202 (33.67)	18 (3)	JD(S)	163 (27.17)	15 (2.5)
99	JD(S)	198 (57.39)	INC	126 (36.52)	72 (20.87)	BJP	12 (3.48)	9 (2.61)
100	JD(S)	566 (62.4)	INC	217 (23.93)	349 (38.47)	BJP	89 (9.81)	35 (3.86)
101	JD(S)	181 (59.54)	INC	103 (33.88)	78 (25.66)	BJP	10 (3.29)	10 (3.29)
102	JD(S)	384 (62.24)	BJP	108 (17.5)	276 (44.74)	INC	103 (16.69)	22 (3.57)
103	JD(S)	411 (48.13)	INC	224 (26.23)	187 (21.9)	BJP	190 (22.25)	29 (3.4)
104	BJP	479 (51.12)	JD(S)	240 (25.61)	239 (25.51)	INC	194 (20.7)	24 (2.56)
105	BJP	188 (55.62)	INC	76 (22.49)	112 (33.13)	JD(S)	64 (18.93)	10 (2.96)

Contd....

Socio-Economic Amenities - Rural

Access to Education Facilities

Particulars	Number of Village (% of Population)				
	Available	Not Available	If Not Available (Distance of Nearest Facility)		
			A	B	C
Govt. Primary School	246 (97)	45 (3)	41 (2)	4 (2)	0 (0)
Private Primary School	12 (16)	279 (84)	0 (0)	0 (0)	0 (0)
Govt. Middle School	115 (69)	176 (31)	148 (26)	20 (4)	0 (0)
Private Middle School	13 (17)	278 (83)	3 (1)	2 (1)	0 (0)
Govt. Secondary School	38 (28)	253 (72)	149 (37)	48 (13)	8 (2)
Private Secondary School	17 (19)	274 (81)	21 (6)	15 (4)	2 (0)
Govt. Senior Secondary School	5 (6)	286 (94)	65 (28)	115 (36)	106 (30)
Private Senior Secondary School	0 (0)	291 (100)	0 (0)	0 (0)	0 (0)
Govt. Arts and Science Degree College	1 (4)	290 (96)	19 (15)	42 (14)	222 (63)
Private Arts and Science Degree College	0 (0)	291 (100)	1 (1)	3 (1)	3 (1)
Govt. Engineering College	0 (0)	291 (100)	0 (0)	0 (0)	79 (25)
Private Engineering College	1 (1)	290 (99)	16 (14)	36 (13)	159 (48)
Govt. Medicine College	0 (0)	291 (100)	0 (0)	0 (0)	0 (0)
Private Medicine College	0 (0)	291 (100)	31 (13)	20 (6)	240 (81)
Govt. Management Institute	0 (0)	291 (100)	1 (0)	1 (0)	161 (59)
Private Management Institute	0 (0)	291 (100)	0 (0)	0 (0)	128 (41)
Govt. Polytechnic	0 (0)	291 (100)	16 (11)	40 (13)	181 (57)
Private Polytechnic	1 (0)	290 (100)	4 (5)	5 (2)	44 (11)
Govt. Vocational Training School/ITI	4 (8)	287 (92)	30 (14)	61 (18)	85 (25)
Private Vocational Training School/ITI	14 (9)	277 (91)	29 (11)	43 (14)	26 (6)
Govt. Non Formal Training Centre	3 (7)	288 (93)	18 (10)	73 (22)	159 (47)
Private Non Formal Training Centre	1 (3)	290 (97)	2 (2)	7 (2)	28 (7)
Govt. School For Disabled	0 (0)	291 (100)	10 (7)	14 (4)	204 (62)
Private School For Disabled	0 (0)	291 (100)	5 (4)	2 (1)	56 (23)
Government Others	10 (21)	281 (79)	15 (4)	23 (8)	192 (50)
Private Others	3 (10)	288 (90)	4 (1)	3 (0)	5 (2)

Note : Distance A : Less than 5 km; B : Between 5-10 km; C : 10+ km.; Source : Data Analysis is based on 2011 Census.

DISCLAIMER

The Terms of Use and Disclaimer of Datanet India Private Limited (hereinafter referred to as "Datanet") for use of this analysis report of **Nelamangala Assembly Constituency (Nelamangala Vidhan Sabha)** :-

1. **Assembly Factbook™** is a Registered Trade Mark owned by Datanet.
2. All the maps are sketched and graphical representation only and have not been drawn to the scale and also not to represent the actual geographical area or boundary of the unit.
3. The data for the aforesaid analysis is based on authentic sources and has been culled from the various publications of Census, CSO and NSSO for district and block level data, various central and state government departments, Central & State Elections Commissions and the concerned Returning Officers' releases, Electoral Rolls, Election results and allied publications, internal assessment, surveys, estimates and analysis. Therefore, certain adjustment of data at micro level may have been done to arrive closer to the macro data.
4. Data have been provided on an "As Is" and "As AVAILABLE" basis
5. The colours shown in the maps or diagram and charts of a particular party, alliance or AC are indicative and do not represent them.
6. This publication which includes maps, sheets, graphs and data would be the property under copyright of Datanet only. The user may use these for its internal study, analysis and research purposes. It's public display, re-selling or any commercial uses by the user are not allowed.
7. Datanet has taken due care and caution in compilation and processing of data and allied information, but does not guarantee the accuracy, adequacy or completeness of any information/analysis and will be not responsible for any errors or omissions or for the results obtained from the use of such information/analysis.
8. All the contents for the publication have been culled from various authentic sources and Datanet reasonably believes such sources to be reliable, but does not make any representations, express or implied as to the accuracy or fitness of use of such information. The information or contents of the information/analysis do not constitute advice and should not be relied upon in making (or refraining from making) any decision. Any reliance placed upon the information provided by Datanet is the sole responsibility and strictly at the user's risk.
9. In no event will Datanet be liable for any damages (including, without limitation, damages for loss of business projects, or loss of profits) arising in contract, tort or otherwise from the use of or inability to use any of its contents, or from any action taken (or refrained from being taken) as a result of using the analysis or any of its contents. Datanet its directors, owners, editors, officials, employees, distributor and agents or any associate will not be liable for any errors in the information contained or any consequences arising from the use of the contents of the provided information/analysis.
10. If any provision of these terms and conditions is held invalid or illegal or unenforceable for any reason by any court of competent jurisdiction, such provision shall be severed and the remainder of provisions of the terms and conditions shall continue in full force and effect as if the Term of Use had been executed with the invalid, illegal or unenforceable provision eliminated.
11. If there are any discrepancies in the information provided, please bring it to attention of Datanet for suitable rectification measures.

**Buy Online This Complete Book At
Datanet India eBooks Store**

www.indiastatpublications.com

or go directly at

[http://www.indiastatpublications.com/
Assembly_factbook/Karnataka/Chikkballapur/ Nelamangala](http://www.indiastatpublications.com/Assembly_factbook/Karnataka/Chikkballapur/Nelamangala)

 **india**stat**elections**

ISBN : 978-93-87148-29-1



9 789387 148291