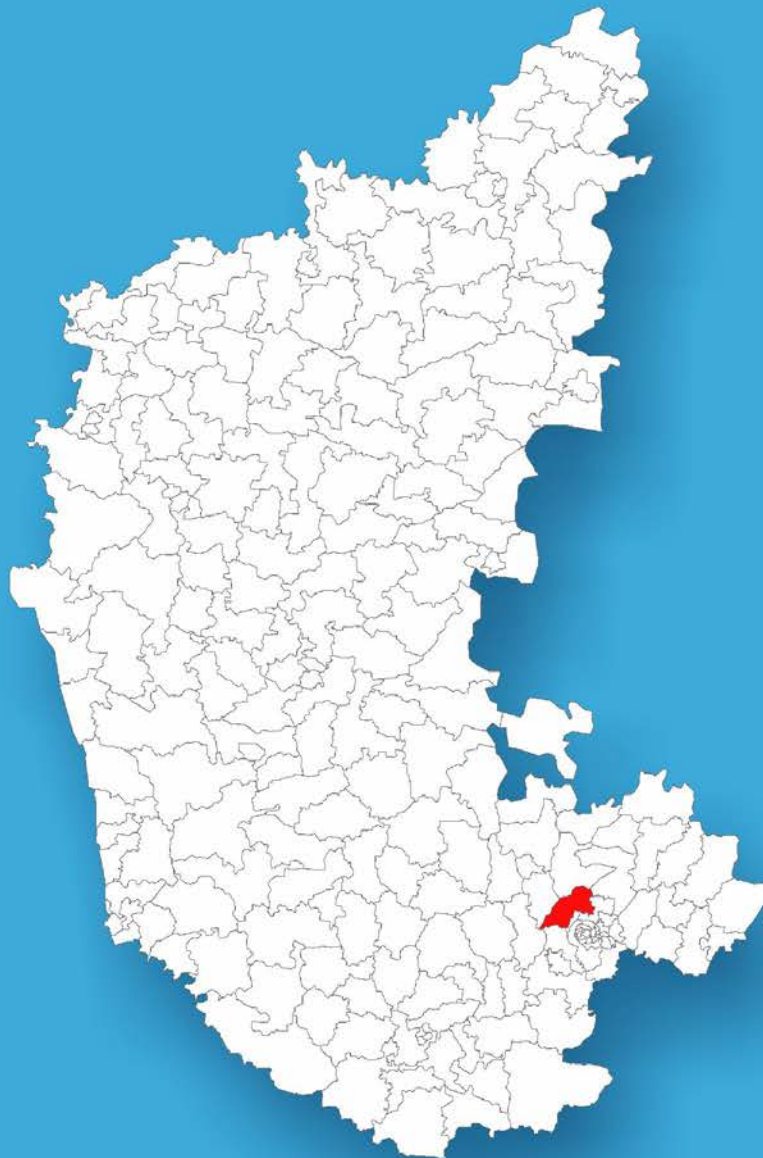




Karnataka

Assembly Factbook™

Yelahanka Assembly Constituency



Key Electoral Data of Yelahanka
Assembly Constituency (Vidhan Sabha)

Karnataka

Assembly Factbook™

Yelahanka Assembly Constituency



Yelahanka Vidhan Sabha

Editor & Director

Dr. R.K. Thukral

Research Editor

Dr. Shafeeq Rahman

Compiled, Researched and Published by Datanet India Pvt. Ltd.

D-100, 1st Floor,

Okhla Industrial Area, Phase-I,

New Delhi- 110020.

Ph.: 91-11- 43580781-84

Email : support@indiastatpublications.com

Website : <http://www.indiastatelections.com>

Online Book Store :

www.indiastatpublications.com

Report No. : AFB/KA-150-0124

ISBN : 978-93-5802-025-0

First Edition : January, 2018

Seventh Updated Edition : January, 2024

Price : Rs.11500/-

US\$ 310

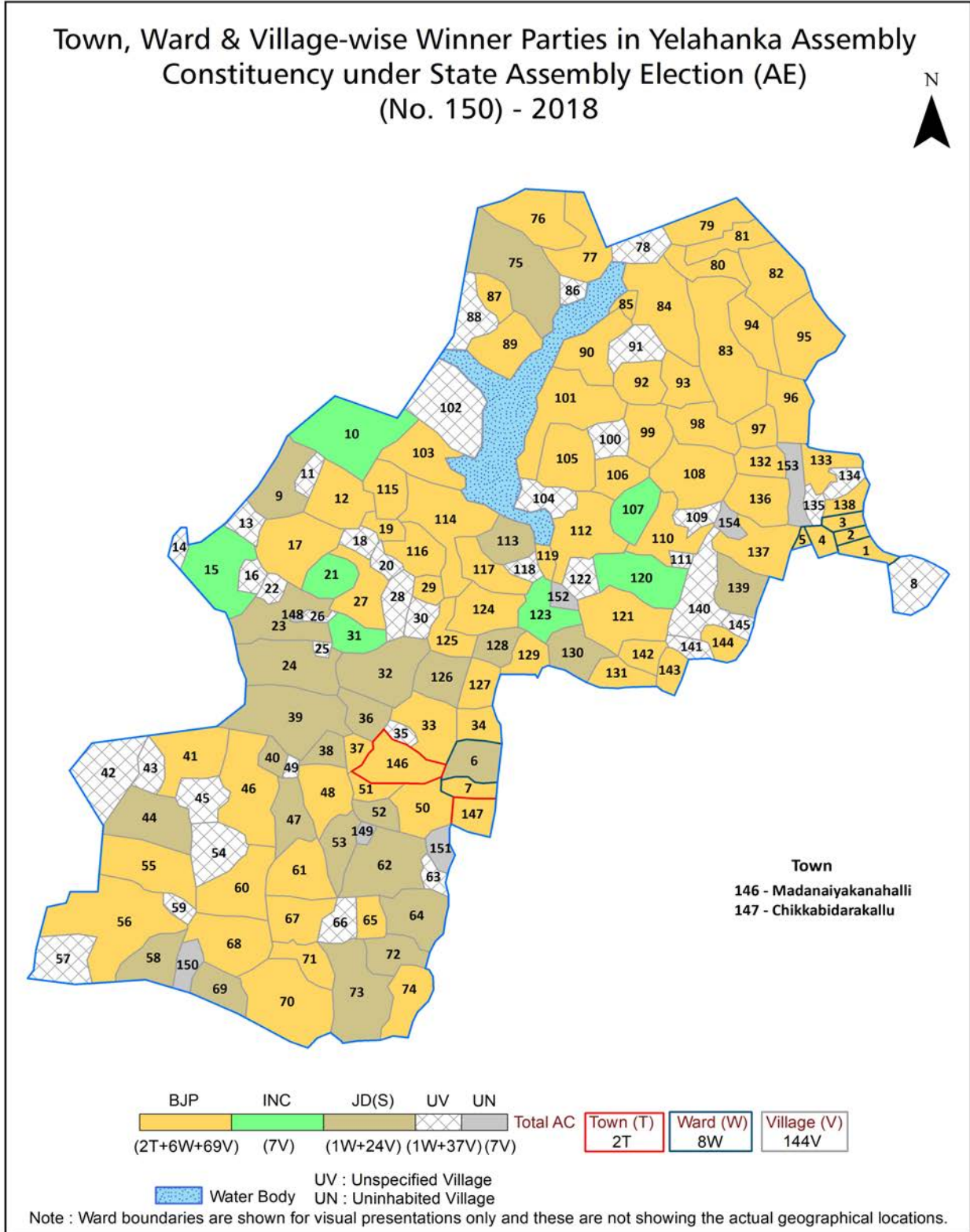
© Datanet India Pvt. Ltd.

All rights reserved. No part of this book may be reproduced, stored in a retrieval system or transmitted in any form or by any means, mechanical photocopying, photographing, scanning, recording or otherwise without the prior written permission of the publisher. Please refer to Disclaimer at page no. 287 for the use of this publication.

Printed in India

No.	Particulars	Page No.
	Introduction	
1	Assembly Constituency - (Vidhan Sabha) at a Glance Features of Assembly as per Delimitation Commission of India (2008)	1-2
	Location and Political Maps	
2	Location Map Boundaries of Assembly Constituency - (Vidhan Sabha) in District Boundaries of Assembly Constituency under Parliamentary Constituency - (Lok Sabha) Town, Ward & Village-wise Winner Parties- 2023, 2019, 2018, 2014, 2013 and 2009	3-11
	Administrative Setup (2011)	
3	District Sub-district Towns Villages Inhabited Villages Uninhabited Villages Village Panchayat Intermediate Panchayat	12-20
	Demographics (2011)	
4	Population Households Rural/Urban Population Towns, Ward and Villages by Population Size Sex Ratio (Total & 0-6 Years) Religious Population Social Population Literacy Rate	21-23
	Electoral Features	
5	Important Dates of Last Elections Held Electors by Gender Service Electors Voters Voters Turnout Polling Stations & Average Number of Electors per Polling Station Electors by Age Group Present Elected Representatives	24-29
	Historical Summary Election Results	
6	Vote Share of Major Parties Winning Margin (Number & Percentage) Polarity of Parties Summary Result of Assembly Segment of Parliamentary Elections 2019, 2014, 2009, 2004 and 1999 Summary Result of Assembly Elections 2023, 2018, 2013, 2008, 2004, 1999, 1994, 1989, 1985, 1983, 1978, 1972, 1967 and 1962	30-52
	Polling Station Level Election Results	
7	Name and Number of Polling Station 2023, 2019, 2018, 2014, 2013 and 2009 Polling Station-wise Electors, Voters & Voters Turnout 2023, 2019, 2018, 2014, 2013 and 2009 Polling Station wise Elections Results 2023, 2019, 2018, 2014, 2013 and 2009	53-267
	Share of Assembly Constituency	
8	Share of Assembly Constituency - (Vidhan Sabha) in State, District and Parliamentary Constituency - (Lok Sabha)	268
	Socio-Economic Amenities (2011)	
9	Access to Administrative Units Agricultural, Manufacturing and Industrial Commodities Demographic Indicators Education Health & Manpower Drinking Water Supply Sanitation Entertainment and Recreations Infrastructure Power Food Allocation Distribution and Marketing of Agriculture Commodities Infrastructure Transport and Road Infrastructure Communication Banking and Financial Services Land Use Irrigation Source	270-284
10	Abbreviation & Sources	285-286
11	Disclaimer	287

Location & Political Map



Administrative Setup

List of Village Panchayat & Intermediate Panchayat (Block) Name - 2011

Village Name	Village Panchayat Name	Intermediate Panchayat Name
Adakamaranahalli	Dasanapura	Bangalore North
Adde Vishwanathapura	Rajanukunte	Bangalore North
Adiganahalli	Rajanukunte	Bangalore North
Agrahara Palya	Gopalapura	Bangalore North
Alur	Alur	Bangalore North
Arakere	Arakere	Bangalore North
Avalahalli	Singanayakanahalli	Bangalore North
Avverahalli	Kittanahalli	Bangalore North
Bethanagere	Huskur	Bangalore North
Bettahalli	Kittanahalli	Bangalore North
Bilijaji	Hurali Chikkanahalli	Bangalore North
Bommasettihalli	Gopalapura	Bangalore North
Budumanahalli	Arakere	Bangalore North
Byandahalli	Machohalli	Bangalore North
Byatha	Soneenahalli	Bangalore North
Bylakere	Kasagattapura	Bangalore North
Bylakonenahalli	Machooahalli	Bangalore North
Byrapura	Arakere	Bangalore North
Byregowdanahalli	Sonde Koppa	Bangalore North
Challahalli	Challahalli	Bangalore North
Channasandra	Sonehalli	Bangalore North
Chokkanahalli	Arakere	Bangalore North
Dasanapura	Dasanapura	Bangalore North
Dasenahalli	Hesaraghatta	Bangalore North
Dibburu	Shivakote	Bangalore North
Dombarahalli	Madhanayakanahally	Bangalore North
Gangondanahalli	Madhavara	Bangalore North
Gantiganahalli	Gantiganahalli	Bangalore North
Gejjagadahalli	Dasanapura	Bangalore North

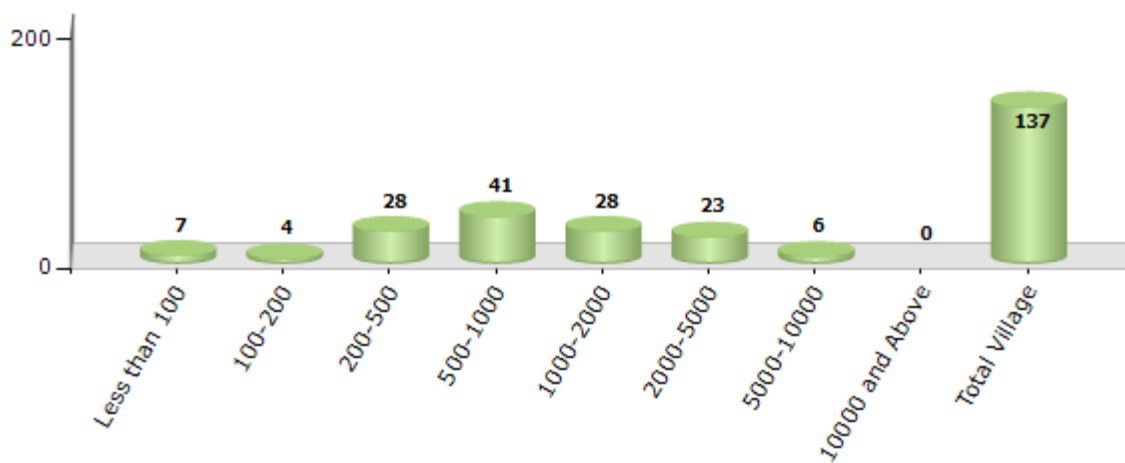
Contd....

Demographic

Number of Villages by Population Size - 2011

Less than 100	100-200	200-500	500-1000	1000-2000	2000-5000	5000-10000	10000 and Above	Total Village
7	4	28	41	28	23	6	0	137

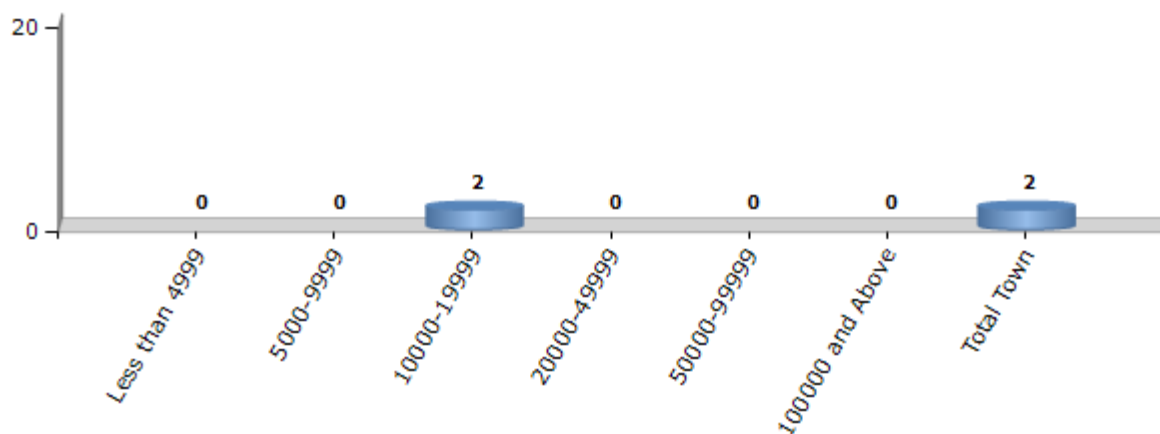
Number of Villages by Population Size - 2011



Number of Towns by Population Size - 2011

Less than 4999	5000-9999	10000-19999	20000-49999	50000-99999	100000 and Above	Total Town
0	0	2	0	0	0	2

Number of Towns by Population Size - 2011

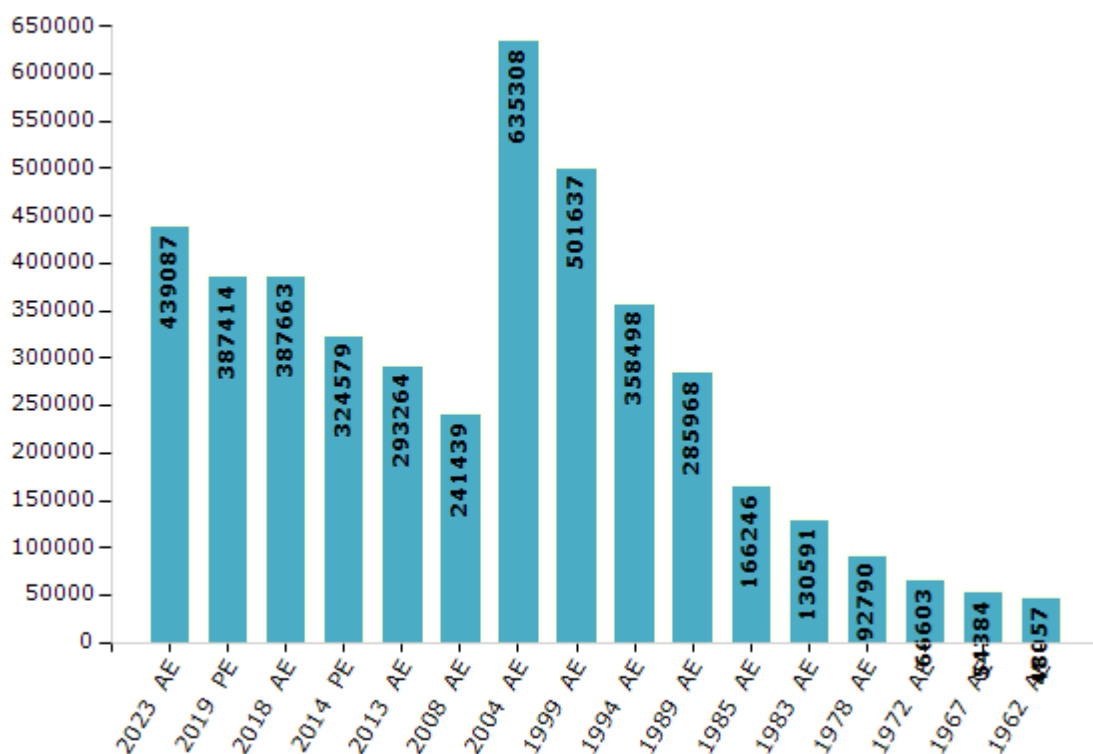


Electoral Features

Electors by Male & Female

Year	Male	Female	Others	Total	Year	Male	Female	Others	Total
2023 AE	223707	215298	82	439087	1999 AE	272451	229186	-	501637
2019 PE	198850	188504	60	387414	1994 AE	189399	169099	-	358498
2018 AE	199303	188301	59	387663	1989 AE	151806	134162	-	285968
2014 PE	167898	156645	36	324579	1985 AE	90173	76073	-	166246
2013 AE	151572	141666	26	293264	1983 AE	75642	54949	-	130591
2009 PE	-	-	-	-	1978 AE	48718	44072	-	92790
2008 AE	125557	115882	-	241439	1972 AE	34598	32005	-	66603
2004 PE	-	-	-	-	1967 AE	-	-	-	54384
2004 AE	336440	298868	-	635308	1962 AE	-	-	-	48057
1999 PE	-	-	-	-	1957 AE	-	-	-	-

Number of Electors

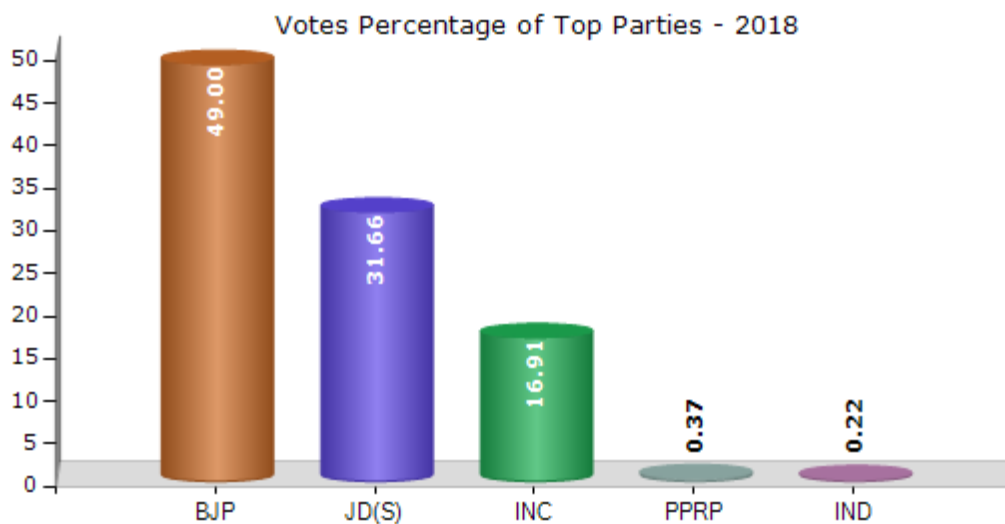


Note : AE : Assembly Election, PE : Assembly Segment of Parliamentary Election

Historical Summary Election Results

Summary Result of Assembly Election - 2018

Candidate Name	Party	Votes	Votes %
S.R.Vishwanath	BJP	120110	49
A M Hanumanthegowda	JD(S)	77607	31.66
M N Gopalakrishna	INC	41449	16.91
H Marappa	PPRP	914	0.37
Hanumanthegowda H A	IND	547	0.22
Umesh B	RMVP	463	0.19
Krishna Murthy L S	IND	416	0.17
Dr.K.S.Swamy	IND	393	0.16
Syed Nadeem S	AIMEP	342	0.14
Narayanaswamy M	IND	264	0.11
N.Ramakrishnappa	KJP	227	0.09
H K Gopala Krishna	IND	215	0.09
Syed Nijam @ Nizamuddin Shah Khadri	FCI	137	0.06
	NOTA	2051	0.84



Polling Station Level Election Results

Number and Name of Polling Stations (PS) (2023)

Number of Polling Stations	Name of Polling Stations	Number of Polling Stations	Name of Polling Stations
1	Govt Higher Primary School, Challahalli Village	22	Govt Higher Primary School, Chokkanahalli
2	Govt Higher Primary School, Room.No.1, Marasandra	23	Govt Lower Primary School, Room.No.1,Addevishwanathapura
3	Govt Higher Primary School, Room.No.2, Marasandra	24	Govt Lower Primary School,Room.No.2, Addevishwanathapura
4	Govt Higher Primary School, Room.No.3,Marasandra	25	Govt Higher Primary School, Room.No.1, Rajanukunte
5	Govt Higher Primary School, Nellukunte	26	Govt Higher Primary School, Room.No-2 Rajanukunte
6	Govt Lower, Primary School, Kadathanamale	27	Govt Higher Primary School, Room No-3 Rajanukunte
7	Govt Lower, Primary School, Sriramanahalli	28	Govt Higher Primary School,Rajanukunte,Room No-4
8	Govt Lower, Primary School, Haniyur	29	Samudaya Bhavana Addiganahalli
9	Nammura Sarkari Hiriya Prathamika Pata Shale Karlapura	30	Govt Lower Primary School, Addiganahalli Room No-2
10	Govt Higher Primary School Kamakshipura	31	Anganavadi Kendra, Addiganahalli
11	Grama Panchayathi Office, Arakere	32	Govt Lower Primary School, Itagalpura
12	Govt Lower Primary School, Byrapura	33	Govt Higher Primary School, Room.No.1, Dibburu
13	Govt Higher Primary School,Room No-1 Suradenpura	34	Govt Lower Primary School, Shyanubhoganahalli
14	Govt Higher Primary School, Room No-2 Suradenpura	35	Govt Lower Primary School, Lingannahalli
15	Govt Lower Primary School,Sadenahalli Layout	36	Govt Lower Primary School, Seethakempanahalli
16	Govt Lower Primary School,Sadenahalli	37	Govt Higher Primary School, Mathkuru
17	Govt Lower Primary School, Sonnenahalli	38	Govt Lower Primary School, Madappannahalli
18	Govt Higher Primary School, Byata Room No-1	39	Govt Kannada Higher School, Room.No.1, Singanayakanahalli
19	Govt Higher Primary School, Byata Room No-2	40	Govt Kannada Higher School, Room.No.2, Singanayakanahalli
20	Govt Higher Primary School, Kakolu Room No-1	40A	Govt Kannada Higher School, Room.No.2, Singanayakanahalli
21	Govt Higher Primary School, Kakolu Room-2	41	Govt Kannada Higher Primary School, Room.No.3, Singanayakanahalli

Contd....

Polling Station Level Election Results

Polling Station-wise Votes Secured by Overall Top Five Parties in Yelahanka Assembly in Assembly Election (AE) under Chikballapur Parliamentary Constituency in Karnataka (2023)

Number of Polling Station	Winner - S R Vishwanath (BJP)	Runner-up - Keshava Rajanna B (INC)	3rd - Munegowda M (JD(S))	4th - Ashwath M M (UPJP)	5th - P Manjunatha (AAP)	NOTA	Other	Total Votes Secured
36	286	125	242	0	1	5	12	671
37	567	115	316	11	11	6	13	1039
38	490	227	231	2	9	11	20	990
39	701	164	105	3	5	8	6	992
40	411	57	35	6	2	5	3	519
40A	469	97	37	6	5	4	5	623
41	795	211	97	8	5	5	7	1128
42	562	86	92	9	9	1	8	767
43	436	284	135	11	2	8	18	894
44	391	350	105	7	10	7	17	887
45	573	215	124	8	4	14	14	952
46	517	222	45	9	6	14	13	826
47	632	159	33	7	9	10	9	859
48	570	199	59	6	4	7	7	852
49	528	157	67	9	8	7	11	787
50	575	179	91	10	5	9	11	880
51	487	162	66	6	5	10	7	743
52	478	226	115	8	4	2	18	851
53	332	292	97	8	4	2	11	746
54	323	327	110	2	3	6	15	786
55	288	317	235	10	7	8	17	882
56	180	134	39	3	2	0	11	369
57	369	219	77	5	2	4	11	687
58	273	199	238	5	13	3	19	750
59	149	219	57	0	1	4	22	452
60	334	182	95	5	4	6	6	632
61	370	192	80	4	3	2	8	659
62	459	298	81	6	5	6	12	867
63	357	238	71	7	8	8	11	700
64	255	165	59	2	1	4	9	495
65	315	291	111	10	0	3	13	743
66	263	335	73	10	4	6	8	699
67	323	331	92	3	3	5	12	769
68	450	301	124	9	4	6	13	907
69	305	220	26	6	0	7	5	569

Contd....

Polling Station Level Election Results

Winner, Runner-up and 3rd Party Position & Winning Margin According to Polling Stations in Yelahanka Assembly in Assembly Election (AE) under Chikballapur Parliamentary Constituency in Karnataka (2023)

Polling Station Number	Winner Party	Winner Votes (%)	Runner-up Party	Runner-up Votes (%)	Winning Margin Votes (%)	Third Party	Third Party Votes (%)	Other Votes (%)
70	BJP	349 (49.02)	INC	264 (37.08)	85 (11.94)	JD(S)	63 (8.85)	36 (5.06)
71	BJP	378 (53.69)	INC	272 (38.64)	106 (15.05)	JD(S)	37 (5.26)	17 (2.41)
72	INC	393 (59.46)	BJP	186 (28.14)	207 (31.32)	JD(S)	55 (8.32)	27 (4.08)
73	INC	301 (44.13)	BJP	174 (25.51)	127 (18.62)	JD(S)	164 (24.05)	43 (6.3)
74	INC	260 (50.49)	BJP	151 (29.32)	109 (21.17)	JD(S)	89 (17.28)	15 (2.91)
75	INC	433 (53.39)	BJP	308 (37.98)	125 (15.41)	JD(S)	47 (5.8)	23 (2.84)
76	INC	331 (47.76)	BJP	305 (44.01)	26 (3.75)	JD(S)	28 (4.04)	29 (4.18)
77	BJP	564 (56.51)	INC	276 (27.66)	288 (28.85)	JD(S)	106 (10.62)	52 (5.21)
78	BJP	599 (64.2)	INC	214 (22.94)	385 (41.26)	JD(S)	79 (8.47)	41 (4.39)
79	BJP	502 (55.84)	INC	249 (27.7)	253 (28.14)	JD(S)	127 (14.13)	21 (2.34)
80	BJP	343 (55.14)	INC	168 (27.01)	175 (28.13)	JD(S)	90 (14.47)	21 (3.38)
81	BJP	202 (66.01)	INC	66 (21.57)	136 (44.44)	JD(S)	19 (6.21)	19 (6.21)
82	BJP	264 (76.74)	INC	48 (13.95)	216 (62.79)	JD(S)	17 (4.94)	15 (4.36)
83	INC	434 (47.64)	BJP	402 (44.13)	32 (3.51)	JD(S)	44 (4.83)	31 (3.4)
84	BJP	355 (63.51)	INC	138 (24.69)	217 (38.82)	JD(S)	29 (5.19)	37 (6.62)
85	BJP	382 (58.5)	INC	203 (31.09)	179 (27.41)	JD(S)	36 (5.51)	32 (4.9)
86	BJP	289 (35.68)	INC	277 (34.2)	12 (1.48)	JD(S)	219 (27.04)	25 (3.09)
87	BJP	315 (40.38)	INC	292 (37.44)	23 (2.94)	JD(S)	148 (18.97)	25 (3.21)
88	INC	373 (44.56)	BJP	298 (35.6)	75 (8.96)	JD(S)	140 (16.73)	26 (3.11)
89	INC	283 (49.13)	BJP	203 (35.24)	80 (13.89)	JD(S)	71 (12.33)	19 (3.3)
90	INC	394 (45.71)	BJP	334 (38.75)	60 (6.96)	JD(S)	92 (10.67)	42 (4.87)
91	INC	537 (57.68)	BJP	319 (34.26)	218 (23.42)	JD(S)	46 (4.94)	29 (3.11)
92	BJP	486 (65.85)	INC	217 (29.4)	269 (36.45)	JD(S)	14 (1.9)	21 (2.85)
93	INC	459 (52.76)	BJP	362 (41.61)	97 (11.15)	JD(S)	29 (3.33)	20 (2.3)
94	BJP	501 (49.31)	INC	296 (29.13)	205 (20.18)	JD(S)	174 (17.13)	45 (4.43)
95	INC	609 (53)	BJP	444 (38.64)	165 (14.36)	JD(S)	48 (4.18)	48 (4.18)
96	BJP	438 (53.81)	JD(S)	183 (22.48)	255 (31.33)	INC	171 (21.01)	22 (2.7)
97	BJP	355 (51.9)	INC	283 (41.37)	72 (10.53)	JD(S)	38 (5.56)	8 (1.17)
98	BJP	438 (47.3)	INC	329 (35.53)	109 (11.77)	JD(S)	118 (12.74)	41 (4.43)
99	BJP	586 (51.27)	INC	363 (31.76)	223 (19.51)	JD(S)	144 (12.6)	50 (4.37)
100	INC	390 (59.63)	BJP	140 (21.41)	250 (38.22)	JD(S)	100 (15.29)	24 (3.67)
101	INC	528 (70.97)	BJP	138 (18.55)	390 (52.42)	JD(S)	55 (7.39)	23 (3.09)
102	BJP	206 (44.69)	INC	168 (36.44)	38 (8.25)	JD(S)	65 (14.1)	22 (4.77)
103	BJP	468 (51.09)	INC	297 (32.42)	171 (18.67)	JD(S)	125 (13.65)	26 (2.84)
104	BJP	593 (65.16)	INC	154 (16.92)	439 (48.24)	JD(S)	125 (13.74)	38 (4.18)

Contd....

Socio-Economic Amenities - Rural

Access to Education Facilities

Particulars	Number of Village (% of Population)				
	Available	Not Available	If Not Available (Distance of Nearest Facility)		
			A	B	C
Govt. Primary School	119 (91)	18 (9)	9 (1)	8 (4)	0 (0)
Private Primary School	34 (46)	103 (54)	0 (0)	0 (0)	0 (0)
Govt. Middle School	52 (61)	85 (39)	66 (23)	9 (4)	0 (0)
Private Middle School	27 (43)	110 (57)	1 (1)	1 (0)	0 (0)
Govt. Secondary School	14 (23)	123 (77)	61 (38)	25 (11)	10 (4)
Private Secondary School	16 (29)	121 (71)	13 (7)	5 (2)	0 (0)
Govt. Senior Secondary School	2 (2)	135 (98)	30 (16)	40 (31)	20 (15)
Private Senior Secondary School	5 (8)	132 (92)	24 (21)	12 (6)	5 (2)
Govt. Arts and Science Degree College	0 (0)	137 (100)	24 (14)	70 (51)	33 (25)
Private Arts and Science Degree College	2 (4)	135 (96)	4 (2)	4 (3)	0 (0)
Govt. Engineering College	0 (0)	137 (100)	0 (0)	16 (10)	3 (3)
Private Engineering College	0 (0)	137 (100)	11 (7)	59 (42)	48 (38)
Govt. Medicine College	0 (0)	137 (100)	41 (35)	17 (9)	79 (56)
Private Medicine College	0 (0)	137 (100)	0 (0)	0 (0)	0 (0)
Govt. Management Institute	1 (1)	136 (99)	0 (0)	14 (11)	96 (73)
Private Management Institute	2 (4)	135 (96)	2 (1)	0 (0)	6 (3)
Govt. Polytechnic	0 (0)	137 (100)	18 (15)	63 (41)	39 (29)
Private Polytechnic	3 (6)	134 (94)	5 (4)	8 (5)	1 (0)
Govt. Vocational Training School/ITI	0 (0)	137 (100)	10 (3)	63 (44)	50 (40)
Private Vocational Training School/ITI	0 (0)	137 (100)	1 (1)	9 (5)	1 (0)
Govt. Non Formal Training Centre	1 (0)	136 (100)	5 (2)	57 (38)	62 (47)
Private Non Formal Training Centre	0 (0)	137 (100)	0 (0)	3 (1)	6 (5)
Govt. School For Disabled	0 (0)	137 (100)	4 (1)	21 (19)	101 (73)
Private School For Disabled	0 (0)	137 (100)	1 (1)	2 (1)	8 (5)
Government Others	0 (0)	137 (100)	0 (0)	7 (3)	122 (91)
Private Others	1 (0)	136 (100)	0 (0)	1 (0)	6 (5)

Note : Distance A : Less than 5 km; B : Between 5-10 km; C : 10+ km.; Source : Data Analysis is based on 2011 Census.

DISCLAIMER

The Terms of Use and Disclaimer of Datanet India Private Limited (hereinafter referred to as "Datanet") for use of this analysis report of **Yelahanka Assembly Constituency (Yelahanka Vidhan Sabha) :-**

1. **Assembly Factbook™** is a Registered Trade Mark owned by Datanet.
2. All the maps are sketched and graphical representation only and have not been drawn to the scale and also not to represent the actual geographical area or boundary of the unit.
3. The data for the aforesaid analysis is based on authentic sources and has been culled from the various publications of Census, CSO and NSSO for district and block level data, various central and state government departments, Central & State Elections Commissions and the concerned Returning Officers' releases, Electoral Rolls, Election results and allied publications, internal assessment, surveys, estimates and analysis. Therefore, certain adjustment of data at micro level may have been done to arrive closer to the macro data.
4. Data have been provided on an "As Is" and "As AVAILABLE" basis
5. The colours shown in the maps or diagram and charts of a particular party, alliance or AC are indicative and do not represent them.
6. This publication which includes maps, sheets, graphs and data would be the property under copyright of Datanet only. The user may use these for its internal study, analysis and research purposes. It's public display, re-selling or any commercial uses by the user are not allowed.
7. Datanet has taken due care and caution in compilation and processing of data and allied information, but does not guarantee the accuracy, adequacy or completeness of any information/analysis and will be not responsible for any errors or omissions or for the results obtained from the use of such information/analysis.
8. All the contents for the publication have been culled from various authentic sources and Datanet reasonably believes such sources to be reliable, but does not make any representations, express or implied as to the accuracy or fitness of use of such information. The information or contents of the information/analysis do not constitute advice and should not be relied upon in making (or refraining from making) any decision. Any reliance placed upon the information provided by Datanet is the sole responsibility and strictly at the user's risk.
9. In no event will Datanet be liable for any damages (including, without limitation, damages for loss of business projects, or loss of profits) arising in contract, tort or otherwise from the use of or inability to use any of its contents, or from any action taken (or refrained from being taken) as a result of using the analysis or any of its contents. Datanet its directors, owners, editors, officials, employees, distributor and agents or any associate will not be liable for any errors in the information contained or any consequences arising from the use of the contents of the provided information/analysis.
10. If any provision of these terms and conditions is held invalid or illegal or unenforceable for any reason by any court of competent jurisdiction, such provision shall be severed and the remainder of provisions of the terms and conditions shall continue in full force and effect as if the Term of Use had been executed with the invalid, illegal or unenforceable provision eliminated.
11. If there are any discrepancies in the information provided, please bring it to attention of Datanet for suitable rectification measures.

**Buy Online This Complete Book At
Datanet India eBooks Store**

www.indiastatpublications.com

or go directly at

[http://www.indiastatpublications.com/
Assembly_factbook/Karnataka/Chikkballapur/Yelahanka](http://www.indiastatpublications.com/Assembly_factbook/Karnataka/Chikkballapur/Yelahanka)

 **indiastat**elections

ISBN : 978-93-5802-025-0



9 789358 020250