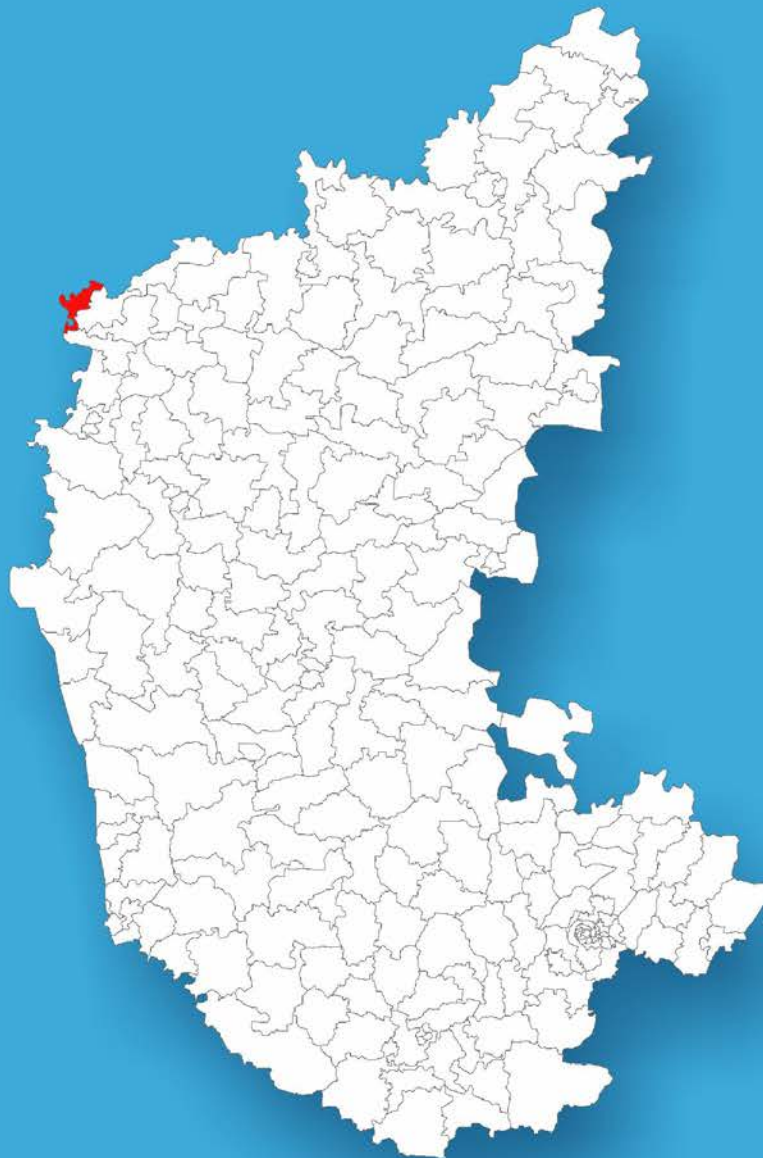




Karnataka

# Assembly Factbook™

Nippani Assembly Constituency



Key Electoral Data of Nippani  
Assembly Constituency (Vidhan Sabha)

Karnataka

# Assembly Factbook™

Nippani Assembly Constituency



Nippani Vidhan Sabha

## **Editor & Director**

Dr. R.K. Thukral

## **Research Editor**

Dr. Shafeeq Rahman

## **Compiled, Researched and Published by Datanet India Pvt. Ltd.**

D-100, 1st Floor,

Okhla Industrial Area, Phase-I,

New Delhi- 110020.

Ph.: 91-11- 43580781-84

Email : support@india-stat-publications.com

Website : <http://www.india-statelections.com>

## **Online Book Store :**

[www.india-stat-publications.com](http://www.india-stat-publications.com)

**Report No. :** AFB/KA-001-0124

**ISBN :** 978-93-5802-043-4

**First Edition :** January, 2018

**Seventh Updated Edition :** January, 2024

**Price :** Rs.11500/-

US\$ 310

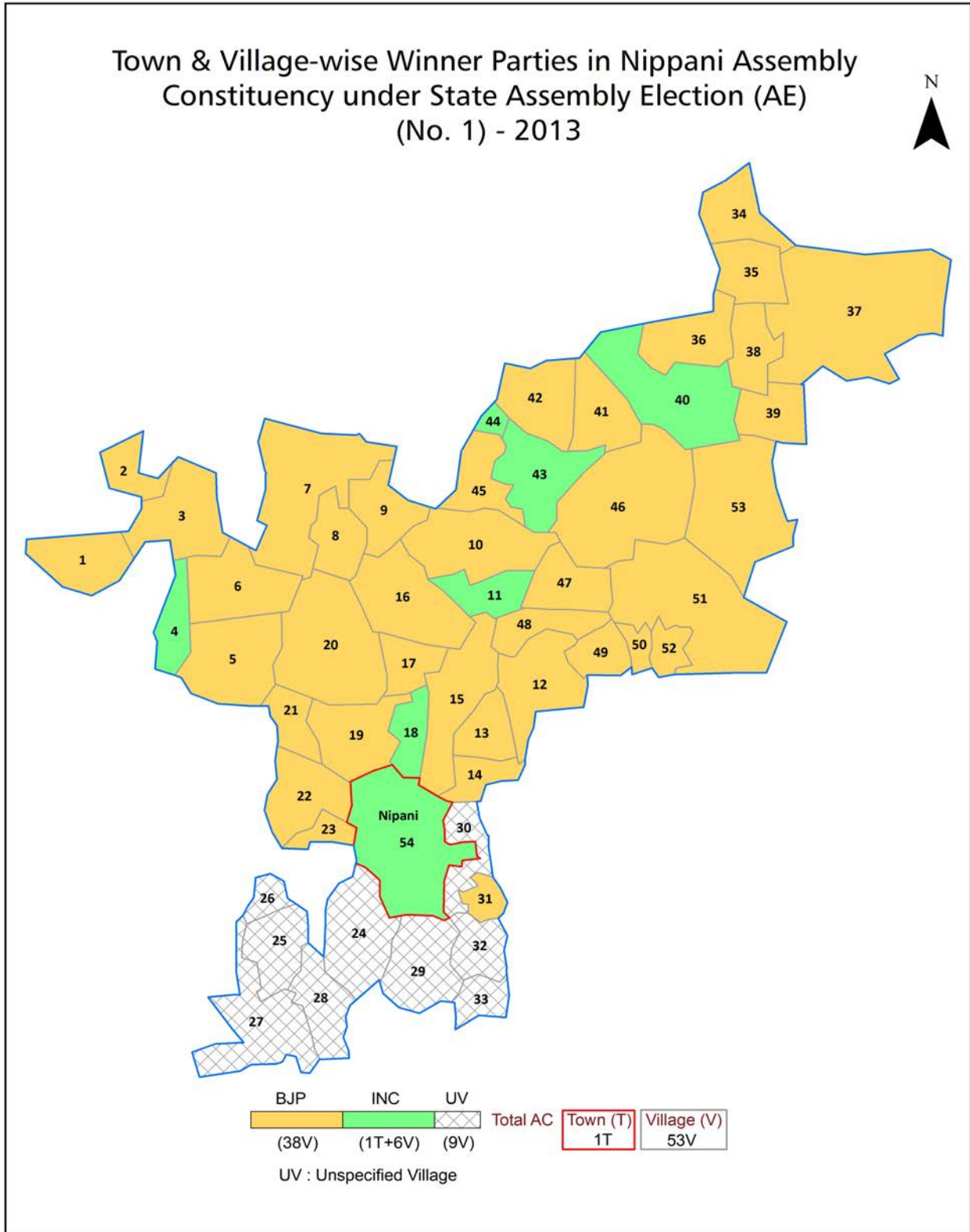
## **© Datanet India Pvt. Ltd.**

All rights reserved. No part of this book may be reproduced, stored in a retrieval system or transmitted in any form or by any means, mechanical photocopying, photographing, scanning, recording or otherwise without the prior written permission of the publisher. Please refer to Disclaimer at page no. 192 for the use of this publication.

Printed in India

No.	Particulars	Page No.
	<b>Introduction</b>	
1	Assembly Constituency - (Vidhan Sabha) at a Glance   Features of Assembly as per Delimitation Commission of India (2008)	1-2
	<b>Location and Political Maps</b>	
2	Location Map   Boundaries of Assembly Constituency - (Vidhan Sabha) in District   Boundaries of Assembly Constituency under Parliamentary Constituency - (Lok Sabha)   Town & Village-wise Winner Parties- 2023, 2019, 2018, 2014 and 2013	3-11
	<b>Administrative Setup (2011)</b>	
3	District   Sub-district   Towns   Villages   Inhabited Villages   Uninhabited Villages   Village Panchayat   Intermediate Panchayat	12-14
	<b>Demographics (2011)</b>	
4	Population   Households   Rural/Urban Population   Towns and Villages by Population Size   Sex Ratio (Total & 0-6 Years)   Religious Population   Social Population   Literacy Rate	15-16
	<b>Electoral Features</b>	
5	Important Dates of Last Elections Held   Electors by Gender   Service Electors   Voters   Voters Turnout   Polling Stations & Average Number of Electors per Polling Station   Electors by Age Group   Present Elected Representatives	17-22
	<b>Historical Summary Election Results</b>	
6	Vote Share of Major Parties   Winning Margin (Number & Percentage)   Polarity of Parties   Summary Result of Assembly Segment of Parliamentary Elections 2019, 2014, 2009, 2004 and 1999   Summary Result of Assembly Elections 2023, 2018, 2013, 2008, 2004, 1999, 1994, 1989, 1985, 1983, 1978, 1972, 1967, 1962 and 1957	23-46
	<b>Polling Station Level Election Results</b>	
7	Name and Number of Polling Station 2023, 2019, 2018, 2014 and 2013   Polling Station-wise Electors, Voters & Voters Turnout 2023, 2019, 2018, 2014 and 2013   Polling Station wise Elections Results 2023, 2019, 2018, 2014 and 2013	47-172
	<b>Share of Assembly Constituency</b>	
8	Share of Assembly Constituency - (Vidhan Sabha) in State, District and Parliamentary Constituency - (Lok Sabha)	173
	<b>Socio-Economic Amenities (2011)</b>	
9	Access to Administrative Units   Agricultural, Manufacturing and Industrial Commodities   Demographic Indicators   Education   Health & Manpower   Drinking Water Supply   Sanitation   Entertainment and Recreations Infrastructure   Power   Food Allocation Distribution and Marketing of Agriculture Commodities Infrastructure   Transport and Road Infrastructure   Communication   Banking and Financial Services   Land Use   Irrigation Source	175-189
10	<b>Abbreviation &amp; Sources</b>	190-191
11	<b>Disclaimer</b>	192

Location & Political Map



## Administrative Setup

### List of Village Panchayat & Intermediate Panchayat (Block) Name - 2011

Village Name	Village Panchayat Name	Intermediate Panchayat Name
Akkol	Akkol	Chikodi
Amalzari	Pattankudi	Chikodi
Appachiwadi	Appachiwadi	Chikodi
Barwad	Barwad	Chikodi
Bedkihal	Bedkihal	Chikodi
Benadi	Benadi	Chikodi
Bhatnaganur	Kurli	Chikodi
Bhimapurwadi	Galatga	Chikodi
Bhivashi	Soundalga	Chikodi
Bhoj	Bhoj	Chikodi
Bolewadi	Benadi	Chikodi
Boragaon	Boragaon	Chikodi
Boragaonwadi	Boragaon	Chikodi
Budihal	Yamagarni	Chikodi
Budulmukh	Shirguppi	Chikodi
Dilalapurwadi	Galatga	Chikodi
Donewadi	Karadaga	Chikodi
Gajabarwadi	Kunnur	Chikodi
Galatga	Galatga	Chikodi
Gavan	Yarnal	Chikodi
Gayakanawadi	Kodni	Chikodi
Gondikuppi	Shendur	Chikodi
Hadnal	Appachiwadi	Chikodi
Hanabarawadi	Koganoli	Chikodi
Hanchinal (K.S.)	Adi	Chikodi
Hunnaragi	Hunnaragi	Chikodi
Jatrat	Jatrat	Chikodi
Karadaga	Karadaga	Chikodi
Kasanal	Manakapur	Chikodi

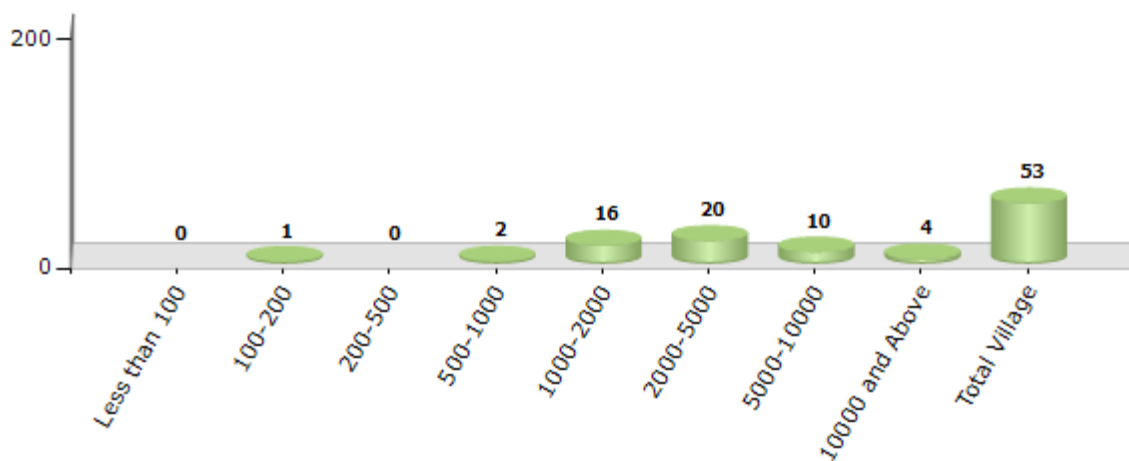
Contd....

## Demographic

### Number of Villages by Population Size - 2011

Less than 100	100-200	200-500	500-1000	1000-2000	2000-5000	5000-10000	10000 and Above	Total Village
0	1	0	2	16	20	10	4	53

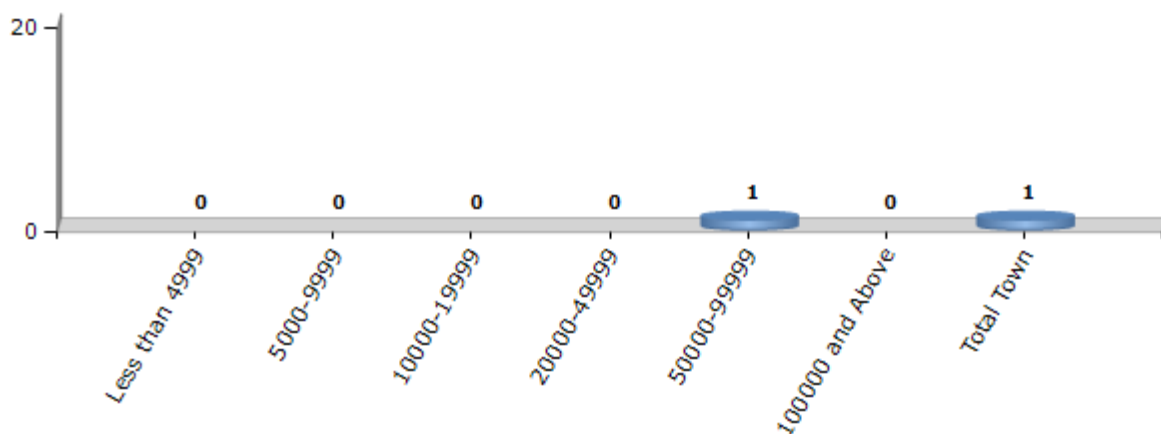
Number of Villages by Population Size - 2011



### Number of Towns by Population Size - 2011

Less than 4999	5000-9999	10000-19999	20000-49999	50000-99999	100000 and Above	Total Town
0	0	0	0	1	0	1

Number of Towns by Population Size - 2011

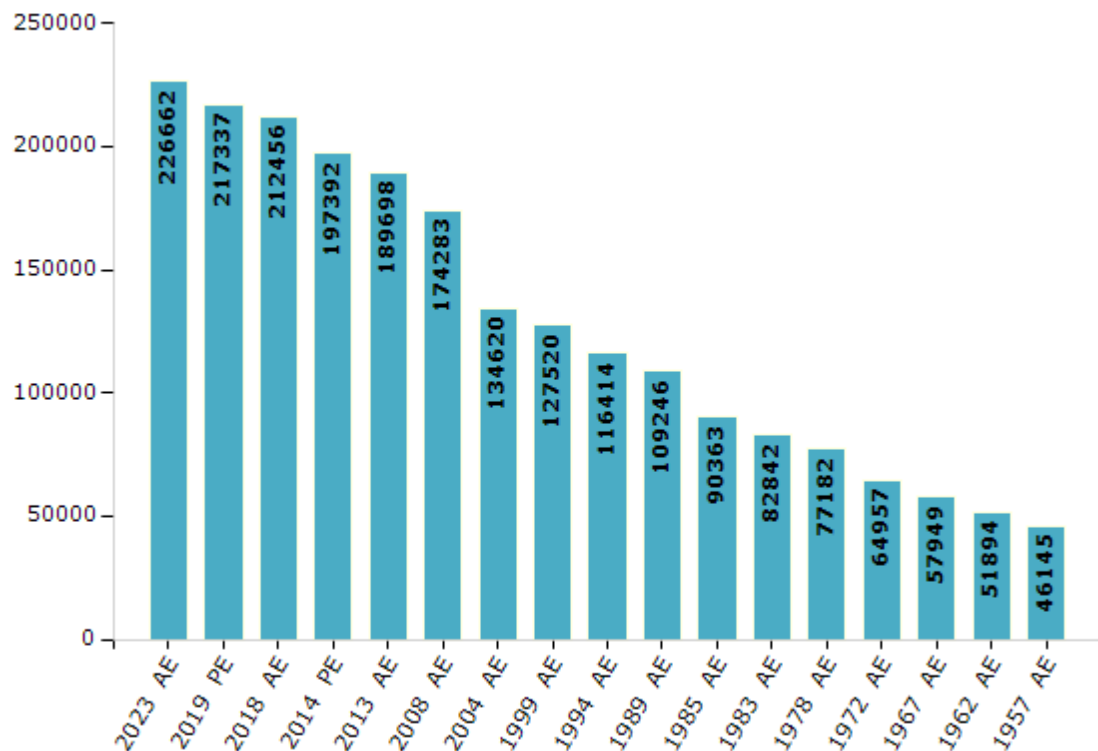


## Electoral Features

### Electors by Male & Female

Year	Male	Female	Others	Total	Year	Male	Female	Others	Total
2023 AE	114809	111844	9	226662	1999 AE	64529	62991	-	127520
2019 PE	110851	106479	7	217337	1994 AE	59025	57389	-	116414
2018 AE	108492	103954	10	212456	1989 AE	55459	53787	-	109246
2014 PE	101374	96013	5	197392	1985 AE	45046	45317	-	90363
2013 AE	97821	91875	2	189698	1983 AE	41914	40928	-	82842
2009 PE	-	-	-	-	1978 AE	38646	38536	-	77182
2008 AE	89188	85095	-	174283	1972 AE	32860	32097	-	64957
2004 PE	-	-	-	-	1967 AE	-	-	-	57949
2004 AE	67897	66723	-	134620	1962 AE	-	-	-	51894
1999 PE	-	-	-	-	1957 AE	-	-	-	46145

Number of Electors



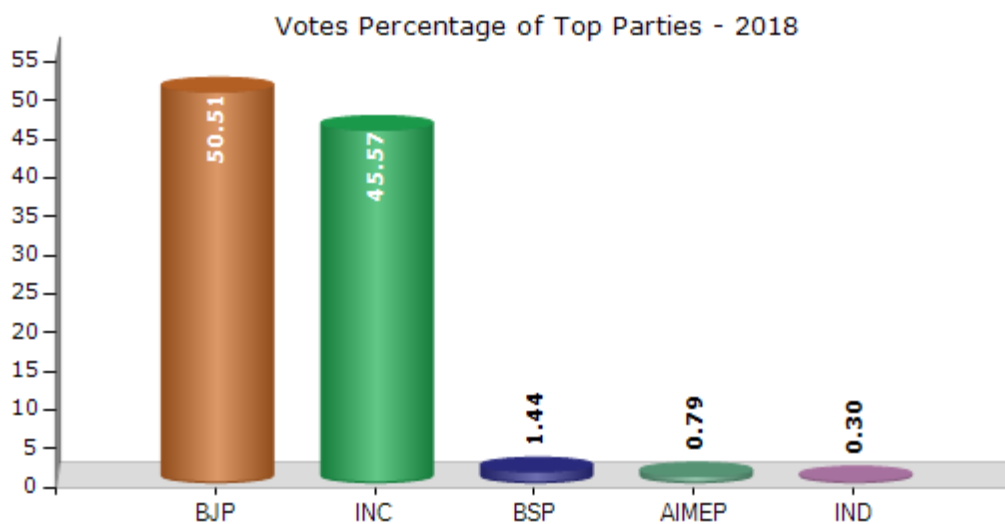
Note : AE : Assembly Election, PE : Assembly Segment of Parliamentary Election



## Historical Summary Election Results

### Summary Result of Assembly Election - 2018

Candidate Name	Party	Votes	Votes %
Jolle Shashikala Annasaheb	BJP	87006	50.51
Kakaso Pandurang Patil	INC	78500	45.57
Kamat Ramesh Ishwar	BSP	2476	1.44
Rohini Shrimant Dixit	AIMEP	1353	0.79
Sharad Ramagowda Patil	IND	525	0.3
Jayaram Parasharam Mirajakarkaka	IND	270	0.16
Sambhaji Bapuso Thoravat	IND	266	0.15
Vijaylakshmi Appasaheb Kurane	BRPP	165	0.1
Sachin Kallappa Madhale	BMUP	133	0.08
Anil Shivaji Kamate	IND	110	0.06
	NOTA	1447	0.84



## Polling Station Level Election Results

### Number and Name of Polling Stations (PS) (2023)

Number of Polling Stations	Name of Polling Stations	Number of Polling Stations	Name of Polling Stations
1	S.H.P. Marathi Boys' School, Sulagaon	22	S.H.P. Marathi Boys' School Room No. 6 Mangur
2	S.H.P. Marathi Girls' School Kone No.2 Koganoli	23	S.H.P. Marathi Boys' School Room No. 5 Mangur
3	S.H.P. Marathi Girls' School Room No.4 Koganoli	24	Chavadi Building Mangoor
4	S.H.Primary Marathi Boys' School, North Part, Koganolli	25	Gram Panchayat Building Mangur
5	Govt H. P. Marathi Girls School Room No. 12, Koganolli	26	S.H.P. Marathi Girls' School, Mangur
6	Govt H. P. Marathi Girls School Room No. 14, Koganoli	27	S.H.P. Marathi Girls' School East Part Mangur
7	S.H.P. Marathi Boys' School Room No.18 Koganoli	28	S.H.P. Marathi Boys' School (West Side) Barwad
8	Govt Senior Primary Marathi Boys Room No.21 Koganolli	29	Government Senior Primary Marathi Boys School, North Part, Paschi Chamba, Barwada
9	S.H.P.Marathi Boys' School Room No.27 Koganoli	30	Govt Senior Primary Marathi Boys School, North East Hall. Barwad
10	S.H.P.Kannada Children'S School Room No.30 Koganoli	31	Govt Senior Primary Marathi Boys School, South Side Room No 5 Karadaga
11	S.H.P. Marathi Boys' School New Building Manbarawadi	32	S. Hi. Prof. Marathi Children'S School, South Side Room No. 7 Karadaga
12	Govt Marathi Boys' School.West Side, Hanchinala K.S.	33	Gram Panchayat Building, Karadaga
13	Government Junior Primary Kannada Boys' School, Uttara Bhaga Hanchinala K.S.	34	Gram Panchayat Library Building Karadaga
14	S.H.P. Marathi Boys' School, South Side Hanchinal K.S.	35	S.H.P. Marathi School North Part East Direction Karadaga
15	S.H.P.Marathi Boys' School Room No.2 South Side Kunnoor	36	S.H.P. Marathi School North Side West Direction Karadaga
16	S.H.P.Marathi Girls' School East Part Room No.2 Kunnur	37	S.H.P. Kannada Boys' School, West Side, Karadaga
17	S.H.P.Marathi Girls' School East Part Room No.3, Kunnura	38	S.H.P. Kannada Boys' School East Part Karadaga
18	S.H.P. Marathi Boys School Uttarbhadg Room No.4 Kunnur	39	Govt. Higher Primary New Marathi Boys School North Part West Part Donewadi
19	S.H.P. Marathi Boys School Uttarbhadg Room No.5 Kunnur	40	Govt. Higher Primary New Marathi Boys School North Part East Donewadi
20	Government Senior Kannada Boys' School, Shivapoorwadi	41	S.H.P.M.G.Khild School, South Side, West Side, Dhonewadi
21	S.H.P. Marathi Boys' School (Room No. 1), Gajabarawadi	42	S.H.P.M.G.Khild School, South Side, East Direction, Dhonewadi

Contd....

## Polling Station Level Election Results

### Polling Station-wise Votes Secured by Overall Top Five Parties in Nippani Assembly in Assembly Election (AE) under Chikkodi Parliamentary Constituency in Karnataka (2023)

Number of Polling Station	Winner - Jolle Shashikala Annasaheb (BJP)	Runner-up - Uttam Raosaheb Patil (NCP)	3rd - Kakasaheb P. Patil (INC)	4th - Shakuntala Ashok Teli (KRPP)	5th - Rajaram Urf Raju Powar (JD(S))	NOTA	Other	Total Votes Secured
36	204	283	240	3	3	7	5	745
37	319	241	363	0	0	5	4	932
38	345	197	367	2	2	7	8	928
39	336	283	64	3	5	3	3	697
40	262	361	27	4	4	2	5	665
41	312	271	60	1	1	3	3	651
42	388	228	99	3	9	3	7	737
43	369	314	200	4	2	3	8	900
44	350	314	120	2	13	4	8	811
45	467	232	91	3	4	5	9	811
46	335	224	145	1	2	3	5	715
47	301	330	156	4	11	5	10	817
48	313	298	226	1	1	11	9	859
49	259	231	150	4	2	3	5	654
50	494	289	102	1	1	1	6	894
51	262	660	175	7	1	5	8	1118
52	233	490	81	8	0	3	7	822
53	193	439	132	11	2	2	9	788
54	203	557	119	3	5	4	8	899
55	211	533	112	5	0	9	15	885
56	224	522	175	8	3	3	11	946
57	164	544	97	9	1	3	6	824
58	136	462	109	6	3	6	9	731
59	154	519	191	8	2	5	11	890
60	116	345	131	5	3	5	15	620
61	248	456	166	6	1	3	9	889
62	120	391	233	6	6	4	14	774
63	165	357	113	2	0	5	5	647
64	204	348	53	5	1	2	7	620
65	597	382	86	6	1	5	6	1083
66	447	389	162	5	1	4	6	1014
67	199	318	88	1	1	3	3	613
68	211	285	112	3	3	4	8	626
69	265	185	307	2	1	1	11	772
70	277	285	228	2	0	3	7	802

Contd....

## Polling Station Level Election Results

**Winner, Runner-up and 3rd Party Position & Winning Margin According to Polling Stations in Nippani Assembly in Assembly Election (AE) under Chikkodi Parliamentary Constituency in Karnataka (2023)**

Polling Station Number	Winner Party	Winner Votes (%)	Runner-up Party	Runner-up Votes (%)	Winning Margin Votes (%)	Third Party	Third Party Votes (%)	Other Votes (%)
71	NCP	378 (45.38)	BJP	374 (44.9)	4 (0.48)	INC	76 (9.12)	5 (0.6)
72	NCP	259 (38.83)	BJP	254 (38.08)	5 (0.75)	INC	142 (21.29)	12 (1.8)
73	NCP	287 (39.1)	BJP	218 (29.7)	69 (9.4)	INC	217 (29.56)	12 (1.63)
74	INC	424 (55.57)	BJP	201 (26.34)	223 (29.23)	NCP	120 (15.73)	18 (2.36)
75	INC	318 (52.48)	NCP	182 (30.03)	136 (22.45)	BJP	92 (15.18)	14 (2.31)
76	INC	337 (47.07)	NCP	291 (40.64)	46 (6.43)	BJP	79 (11.03)	9 (1.26)
77	INC	501 (52.52)	NCP	292 (30.61)	209 (21.91)	BJP	137 (14.36)	24 (2.52)
78	BJP	385 (46.55)	NCP	381 (46.07)	4 (0.48)	INC	52 (6.29)	9 (1.09)
79	NCP	387 (44.79)	BJP	364 (42.13)	23 (2.66)	INC	108 (12.5)	5 (0.58)
80	NCP	337 (46.94)	BJP	300 (41.78)	37 (5.16)	INC	72 (10.03)	9 (1.25)
81	NCP	240 (37.68)	INC	232 (36.42)	8 (1.26)	BJP	151 (23.7)	14 (2.2)
82	INC	344 (47.32)	BJP	197 (27.1)	147 (20.22)	NCP	176 (24.21)	10 (1.38)
83	INC	228 (36.08)	BJP	207 (32.75)	21 (3.33)	NCP	189 (29.91)	8 (1.27)
84	BJP	287 (38.89)	INC	235 (31.84)	52 (7.05)	NCP	206 (27.91)	10 (1.36)
85	BJP	327 (39.11)	INC	308 (36.84)	19 (2.27)	NCP	178 (21.29)	23 (2.75)
86	BJP	315 (49.07)	NCP	227 (35.36)	88 (13.71)	INC	91 (14.17)	9 (1.4)
87	BJP	329 (43.4)	NCP	266 (35.09)	63 (8.31)	INC	158 (20.84)	5 (0.66)
88	BJP	298 (51.47)	NCP	157 (27.12)	141 (24.35)	INC	104 (17.96)	20 (3.45)
89	BJP	292 (56.48)	NCP	157 (30.37)	135 (26.11)	INC	49 (9.48)	19 (3.68)
90	BJP	363 (62.8)	NCP	154 (26.64)	209 (36.16)	INC	49 (8.48)	12 (2.08)
91	BJP	266 (54.29)	NCP	167 (34.08)	99 (20.21)	INC	47 (9.59)	10 (2.04)
92	BJP	412 (44.16)	NCP	283 (30.33)	129 (13.83)	INC	226 (24.22)	12 (1.29)
93	NCP	359 (52.33)	BJP	224 (32.65)	135 (19.68)	INC	87 (12.68)	16 (2.33)
94	NCP	360 (43.74)	BJP	325 (39.49)	35 (4.25)	INC	108 (13.12)	30 (3.65)
95	BJP	573 (58.23)	NCP	266 (27.03)	307 (31.2)	INC	126 (12.8)	19 (1.93)
96	BJP	517 (50.59)	INC	281 (27.5)	236 (23.09)	NCP	201 (19.67)	23 (2.25)
97	INC	222 (39.93)	BJP	180 (32.37)	42 (7.56)	NCP	133 (23.92)	21 (3.78)
98	INC	324 (43.72)	BJP	234 (31.58)	90 (12.14)	NCP	161 (21.73)	22 (2.97)
99	BJP	273 (43.47)	NCP	193 (30.73)	80 (12.74)	INC	145 (23.09)	17 (2.71)
100	BJP	275 (41.6)	INC	239 (36.16)	36 (5.44)	NCP	138 (20.88)	9 (1.36)
101	BJP	257 (52.99)	NCP	132 (27.22)	125 (25.77)	INC	88 (18.14)	8 (1.65)
102	BJP	203 (39.26)	NCP	161 (31.14)	42 (8.12)	INC	146 (28.24)	7 (1.35)
103	BJP	283 (50.99)	NCP	131 (23.6)	152 (27.39)	INC	130 (23.42)	11 (1.98)
104	BJP	213 (42.6)	NCP	154 (30.8)	59 (11.8)	INC	123 (24.6)	10 (2)
105	BJP	347 (44.6)	INC	241 (30.98)	106 (13.62)	NCP	144 (18.51)	46 (5.91)

Contd....

## Socio-Economic Amenities - Rural

### Access to Education Facilities

Particulars	Number of Village (% of Population)				
	Available	Not Available	If Not Available (Distance of Nearest Facility)		
			A	B	C
Govt. Primary School	53 (100)	0 (0)	0 (0)	0 (0)	0 (0)
Private Primary School	8 (25)	45 (75)	0 (0)	0 (0)	0 (0)
Govt. Middle School	38 (80)	15 (20)	6 (5)	8 (12)	0 (0)
Private Middle School	7 (23)	46 (77)	0 (0)	0 (0)	0 (0)
Govt. Secondary School	13 (42)	40 (58)	16 (16)	7 (7)	1 (1)
Private Secondary School	8 (30)	45 (70)	6 (6)	3 (3)	1 (4)
Govt. Senior Secondary School	5 (23)	48 (77)	14 (20)	13 (18)	13 (24)
Private Senior Secondary School	2 (7)	51 (93)	3 (4)	4 (8)	0 (0)
Govt. Arts and Science Degree College	0 (0)	53 (100)	6 (7)	16 (28)	20 (34)
Private Arts and Science Degree College	0 (0)	53 (100)	1 (1)	5 (15)	5 (15)
Govt. Engineering College	0 (0)	53 (100)	0 (0)	0 (0)	0 (0)
Private Engineering College	0 (0)	53 (100)	6 (6)	15 (19)	32 (75)
Govt. Medicine College	0 (0)	53 (100)	6 (14)	7 (8)	24 (42)
Private Medicine College	1 (5)	52 (95)	4 (10)	9 (16)	2 (5)
Govt. Management Institute	0 (0)	53 (100)	0 (0)	0 (0)	0 (0)
Private Management Institute	0 (0)	53 (100)	0 (0)	0 (0)	53 (100)
Govt. Polytechnic	1 (1)	52 (99)	4 (4)	14 (27)	21 (34)
Private Polytechnic	0 (0)	53 (100)	2 (3)	5 (11)	6 (21)
Govt. Vocational Training School/ITI	0 (0)	53 (100)	6 (5)	17 (28)	20 (34)
Private Vocational Training School/ITI	1 (8)	52 (92)	1 (2)	6 (15)	2 (8)
Govt. Non Formal Training Centre	1 (4)	52 (96)	8 (10)	15 (34)	21 (31)
Private Non Formal Training Centre	0 (0)	53 (100)	2 (3)	2 (6)	4 (12)
Govt. School For Disabled	0 (0)	53 (100)	0 (0)	1 (1)	41 (68)
Private School For Disabled	1 (5)	52 (95)	1 (2)	1 (3)	8 (20)
Government Others	0 (0)	53 (100)	0 (0)	1 (1)	10 (13)
Private Others	1 (5)	52 (95)	1 (2)	2 (7)	2 (8)

Note : Distance A : Less than 5 km; B : Between 5-10 km; C : 10+ km.; Source : Data Analysis is based on 2011 Census.

## DISCLAIMER

The Terms of Use and Disclaimer of Datanet India Private Limited (hereinafter referred to as "Datanet") for use of this analysis report of **Nippani Assembly Constituency (Nippani Vidhan Sabha)** :-

1. **Assembly Factbook™** is a Registered Trade Mark owned by Datanet.
2. All the maps are sketched and graphical representation only and have not been drawn to the scale and also not to represent the actual geographical area or boundary of the unit.
3. The data for the aforesaid analysis is based on authentic sources and has been culled from the various publications of Census, CSO and NSSO for district and block level data, various central and state government departments, Central & State Elections Commissions and the concerned Returning Officers' releases, Electoral Rolls, Election results and allied publications, internal assessment, surveys, estimates and analysis. Therefore, certain adjustment of data at micro level may have been done to arrive closer to the macro data.
4. Data have been provided on an "As Is" and "As AVAILABLE" basis
5. The colours shown in the maps or diagram and charts of a particular party, alliance or AC are indicative and do not represent them.
6. This publication which includes maps, sheets, graphs and data would be the property under copyright of Datanet only. The user may use these for its internal study, analysis and research purposes. It's public display, re-selling or any commercial uses by the user are not allowed.
7. Datanet has taken due care and caution in compilation and processing of data and allied information, but does not guarantee the accuracy, adequacy or completeness of any information/analysis and will be not responsible for any errors or omissions or for the results obtained from the use of such information/analysis.
8. All the contents for the publication have been culled from various authentic sources and Datanet reasonably believes such sources to be reliable, but does not make any representations, express or implied as to the accuracy or fitness of use of such information. The information or contents of the information/analysis do not constitute advice and should not be relied upon in making (or refraining from making) any decision. Any reliance placed upon the information provided by Datanet is the sole responsibility and strictly at the user's risk.
9. In no event will Datanet be liable for any damages (including, without limitation, damages for loss of business projects, or loss of profits) arising in contract, tort or otherwise from the use of or inability to use any of its contents, or from any action taken (or refrained from being taken) as a result of using the analysis or any of its contents. Datanet its directors, owners, editors, officials, employees, distributor and agents or any associate will not be liable for any errors in the information contained or any consequences arising from the use of the contents of the provided information/analysis.
10. If any provision of these terms and conditions is held invalid or illegal or unenforceable for any reason by any court of competent jurisdiction, such provision shall be severed and the remainder of provisions of the terms and conditions shall continue in full force and effect as if the Term of Use had been executed with the invalid, illegal or unenforceable provision eliminated.
11. If there are any discrepancies in the information provided, please bring it to attention of Datanet for suitable rectification measures.

**Buy Online This Complete Book At  
Datanet India eBooks Store**

[www.indiastatpublications.com](http://www.indiastatpublications.com)

or go directly at

[http://www.indiastatpublications.com/  
Assembly\\_factbook/Karnataka/Chikkodi/ Nippani](http://www.indiastatpublications.com/Assembly_factbook/Karnataka/Chikkodi/Nippani)

 **indiastat**elections

ISBN : 978-93-5802-043-4



9 789358 102043 4