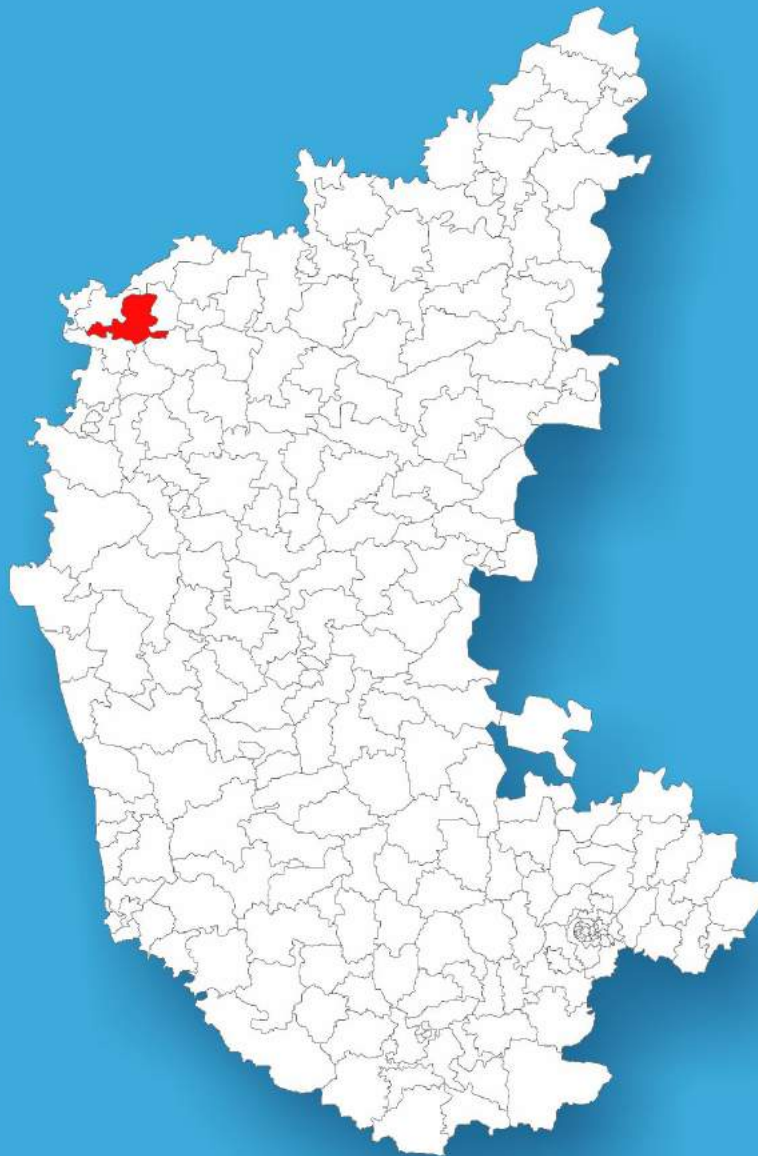




Karnataka

# Assembly Factbook™

Raybag Assembly Constituency



Key Electoral Data of Raybag  
Assembly Constituency (Vidhan Sabha)

Karnataka

# **Assembly Factbook**<sup>TM</sup>

Raybag Assembly Constituency



Raybag Vidhan Sabha

## **Editor & Director**

Dr. R.K. Thukral

## **Research Editor**

Dr. Shafeeq Rahman

## **Compiled, Researched and Published by Datanet India Pvt. Ltd.**

D-100, 1st Floor,

Okhla Industrial Area, Phase-I,  
New Delhi- 110020.

Ph.: 91-11- 43580781-84

Email : support@indiastatpublications.com

Website : www.indiastatelections.com

## **Online Book Store :**

www.indiastatpublications.com

**Report No. :** AFB/KA-006-0123

**ISBN :** 978-93-87148-42-0

**First Edition :** January, 2018

**Sixth Updated Edition :** January, 2023

**Price :** Rs. 11500/-

US\$ 310/-

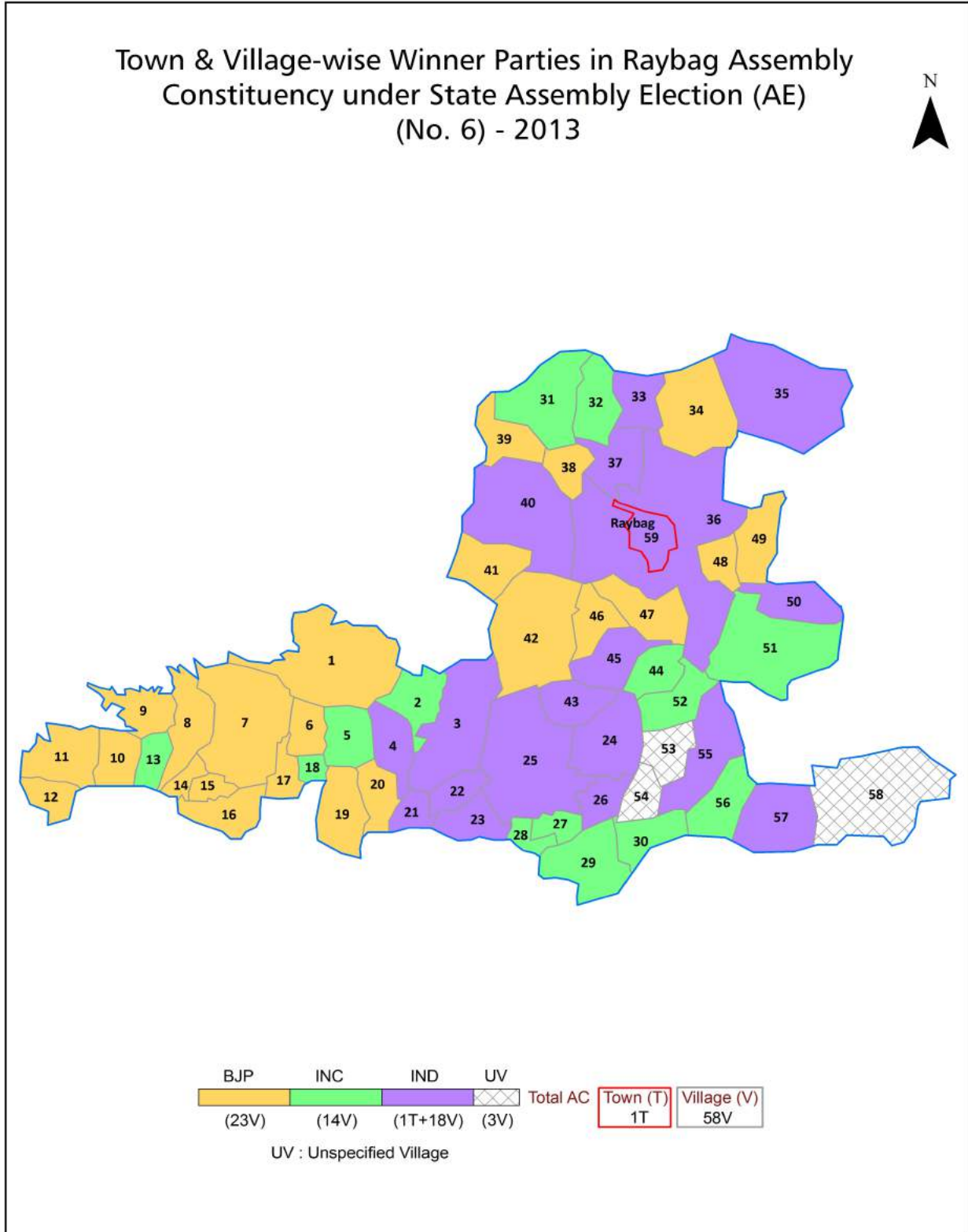
**© Datanet India Pvt. Ltd.**

All rights reserved. No part of this book may be reproduced, stored in a retrieval system or transmitted in any form or by any means, mechanical photocopying, photographing, scanning, recording or otherwise without the prior written permission of the publisher. Please refer to Disclaimer at page no. 169 for the use of this publication.

Printed in India

No.	Particulars	Page No.
	<b>Introduction</b>	
1	Assembly Constituency - (Vidhan Sabha) at a Glance   Features of Assembly as per Delimitation Commission of India (2008)	1-2
	<b>Location and Political Maps</b>	
2	Location Map   Boundaries of Assembly Constituency - (Vidhan Sabha) in District   Boundaries of Assembly Constituency under Parliamentary Constituency - (Lok Sabha)   Town & Village-wise Winner Parties- 2019, 2018, 2014, 2013 and 2009	3-10
	<b>Administrative Setup (2011)</b>	
3	District   Sub-district   Towns   Villages   Inhabited Villages   Uninhabited Villages   Village Panchayat   Intermediate Panchayat	11-13
	<b>Demographics (2011)</b>	
4	Population   Households   Rural/Urban Population   Towns and Villages by Population Size   Sex Ratio (Total & 0-6 Years)   Religious Population   Social Population   Literacy Rate	14-15
	<b>Electoral Features</b>	
5	Important Dates of Last Elections Held   Electors by Gender   Service Electors   Voters   Voters Turnout   Polling Stations & Average Number of Electors per Polling Station   Electors by Age Group   Present Elected Representatives	16-21
	<b>Historical Summary Election Results</b>	
6	Vote Share of Major Parties   Winning Margin (Number & Percentage)   Polarity of Parties   Summary Result of Assembly Segment of Parliamentary Elections 2019, 2014, 2009, 2004, 1999   Summary Result of Assembly Elections 2018, 2013, 2008, 2004, 1999, 1994, 1989, 1985, 1983, 1978, 1972, 1967, 1962 and 1957	22-44
	<b>Polling Station Level Election Results</b>	
7	Name and Number of Polling Station 2019, 2018, 2014, 2013 and 2009   Polling Station-wise Electors, Voters & Voters Turnout 2019, 2018, 2014, 2013 and 2009   Polling Station wise Elections Results 2019, 2018, 2014, 2013 and 2009	45-149
	<b>Share of Assembly Constituency</b>	
8	Share of Assembly Constituency - (Vidhan Sabha) in State, District and Parliamentary Constituency - (Lok Sabha)	150
	<b>Socio-Economic Amenities (2011)</b>	
9	Access to Administrative Units   Agricultural, Manufacturing and Industrial Commodities   Demographic Indicators   Education   Health & Manpower   Drinking Water Supply   Sanitation   Entertainment and Recreations Infrastructure   Power   Food Allocation Distribution and Marketing of Agriculture Commodities Infrastructure   Transport and Road Infrastructure   Communication   Banking and Financial Services   Land Use   Irrigation Source	152-166
10	<b>Abbreviation &amp; Sources</b>	167-168
11	<b>Disclaimer</b>	169

Location & Political Map



## Administrative Setup

### List of Village Panchayat & Intermediate Panchayat (Block) Name - 2011

Village Name	Village Panchayat Name	Intermediate Panchayat Name
Bambalwad	Bambalwad	Chikodi
Bavachi	Mekhali	Raybag
Belagali	Nagarmunoli	Chikodi
Belkud	Belkud	Chikodi
Bennihalli	Bambalwad	Chikodi
Bhendwad	Beniwad	Raybag
Bhiradi	Bhiradi	Raybag
Bidrahalli	Hattarwat	Chikodi
Biranal	Byakud	Raybag
Bommanal	Byakud	Raybag
Budihal	Hubbarwadi	Raybag
Byakud	Byakud	Raybag
Chinchali	Chinchali	Raybag
Devanakatti	Hubbarwadi	Raybag
Diggewadi (Old)	Diggewadi	Raybag
Donawad	Karagaon	Chikodi
Girinaikwadi	Beniwad	Raybag
Hanchinal (K.K.)	Karagaon	Chikodi
Hattarwat	Hattarwat	Chikodi
Hubbarwadi	Hubbarwadi	Raybag
Itnal	Umrani	Chikodi
Jaganur	Jaganur	Chikodi
Jainapur	Jainapur	Chikodi
Jalalpur	Bhiradi	Raybag
Jodahatti	Beniwad	Raybag
Jodatti	Kabbur	Chikodi
Kabbur	Kabbur	Chikodi
Kamatyanahatti	Mugali	Chikodi
Kanchakarawadi	Raibag (Rural)	Raybag

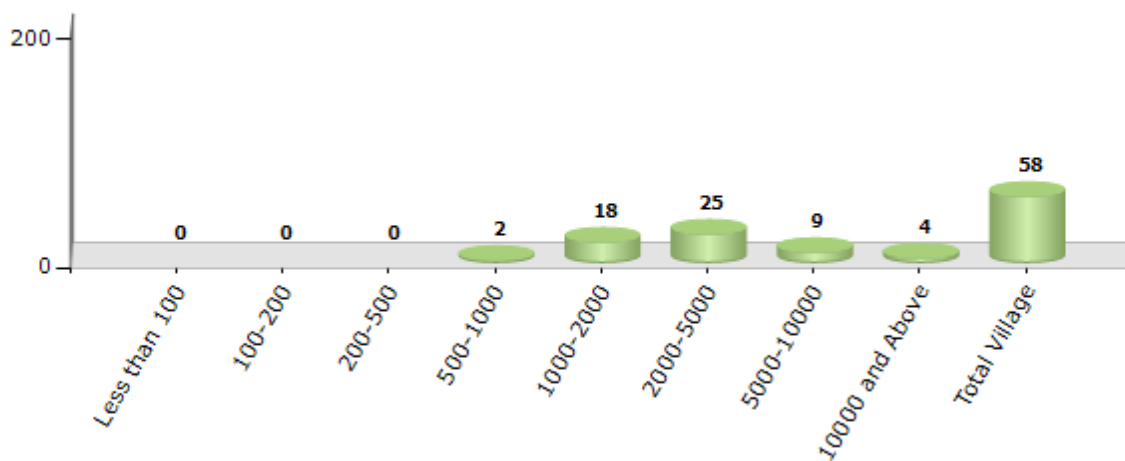
Contd....

Demographic

Number of Villages by Population Size - 2011

Less than 100	100-200	200-500	500-1000	1000-2000	2000-5000	5000-10000	10000 and Above	Total Village
0	0	0	2	18	25	9	4	58

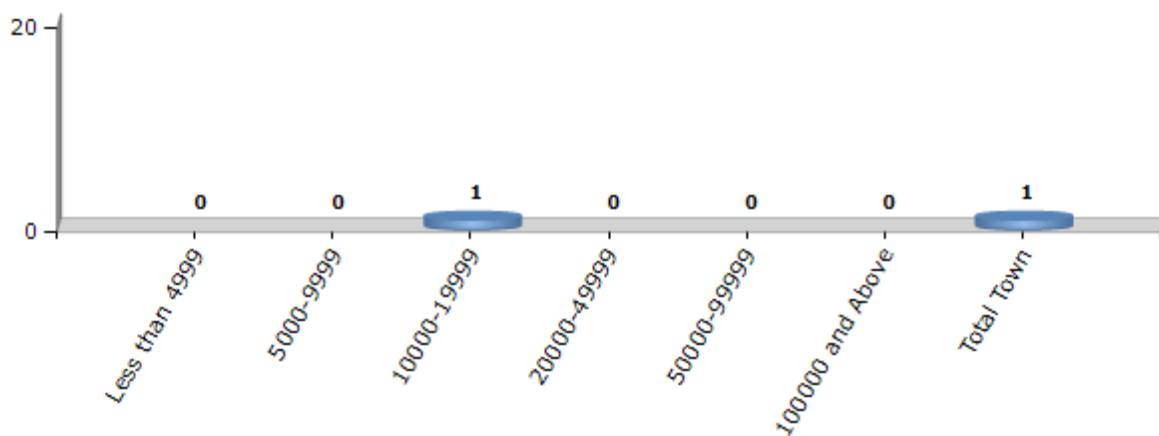
Number of Villages by Population Size - 2011



Number of Towns by Population Size - 2011

Less than 4999	5000-9999	10000-19999	20000-49999	50000-99999	100000 and Above	Total Town
0	0	1	0	0	0	1

Number of Towns by Population Size - 2011



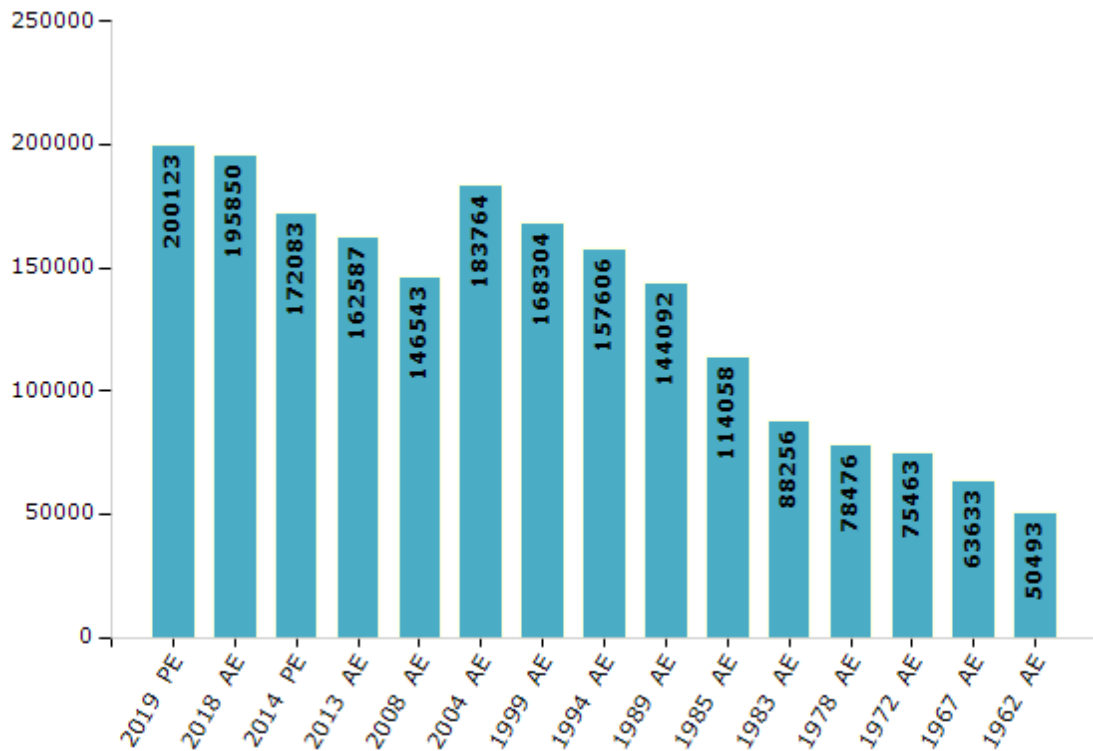


## Electoral Features

### Electors by Male & Female

Year	Male	Female	Others	Total	Year	Male	Female	Others	Total
2019 PE	103543	96574	6	200123	1994 AE	80093	77513	-	157606
2018 AE	101780	94055	15	195850	1989 AE	73702	70390	-	144092
2014 PE	90838	81240	5	172083	1985 AE	58358	55700	-	114058
2013 AE	85623	76960	4	162587	1983 AE	43658	44598	-	88256
2009 PE	-	-	-	-	1978 AE	39830	38646	-	78476
2008 AE	75964	70579	-	146543	1972 AE	38884	36579	-	75463
2004 PE	-	-	-	-	1967 AE	-	-	-	63633
2004 AE	93397	90367	-	183764	1962 AE	-	-	-	50493
1999 PE	-	-	-	-	1957 AE	-	-	-	-
1999 AE	85436	82868	-	168304					

Number of Electors



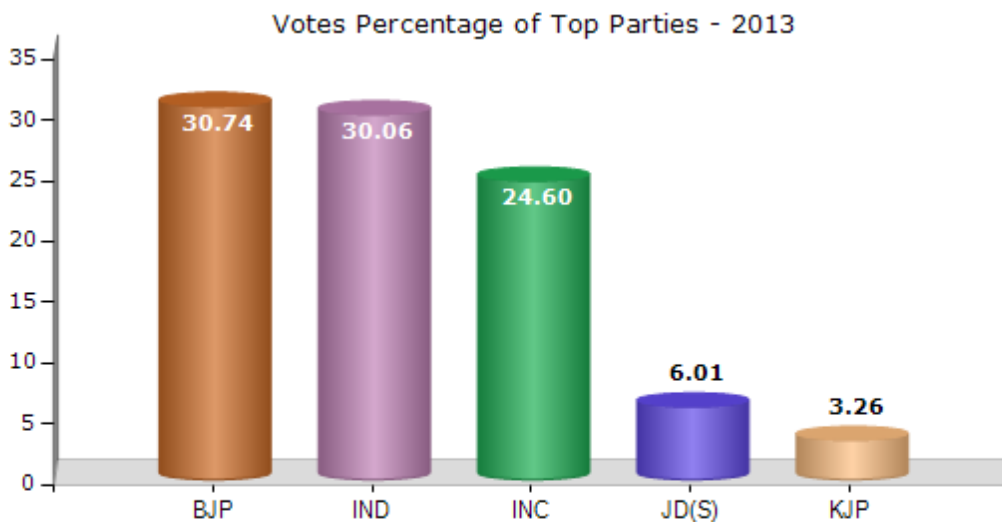
Note : AE : Assembly Election, PE : Assembly Segment of Parliamentary Election



## Historical Summary Election Results

### Summary Result of Assembly Election - 2013

Candidate Name	Party	Votes	Votes %
Aihole Duryodhan Mahalingappa	BJP	37535	30.74
Pradeep Ramu Malagi	IND	36706	30.06
Kiranagi Sukumar Pundalik	INC	30043	24.6
Babu Shankar Bagewadi	JD(S)	7338	6.01
Balasab Shamrao Waddar	KJP	3983	3.26
Prabhakar Hanamant Gaggari	IND	2040	1.67
Mayur Shravan Madale	BSP	1275	1.04
Prakash Maruti Waddar @ Pawar	IND	697	0.57
Paris Shankar Singe	BSRCP	604	0.49
Channappa Jinnappa Bhimannavar	IND	543	0.44
Gajendra Annappa Honole	IND	469	0.38
Kempanna Girimall Vithekar	LJP	310	0.25
Muragod Dundappa Durgappa	JD(U)	299	0.24
Raju Bhimarao Kanagale	NCP	264	0.22



## Polling Station Level Election Results

### Number and Name of Polling Stations (PS) (2018)

Number of Polling Stations	Name of Polling Stations	Number of Polling Stations	Name of Polling Stations
1	Govt. Higher Primary Kannada School, East Wing Toranahalli	22	Govt. Higher Primary Kannada School, Majalatti
2	Govt. Higher Primary Kannada School, West Wing Toranahalli	23	Govt. Higher Primary Kannada School, Khajagoudanhatti
3	Govt. Higher Primary Kannada School, R.C.C. New Building, Bidrolli	24	Govt. Higher Primary Kannada Boys School, East Wing, Mugali
4	Govt. Higher Primary Kannada School, New Building East Wing, Room No. 1, Hattarwat	25	Govt. Higher Primary Kannada School, South Wing, Mugali
5	Govt. Higher Primary Kannada School, New Building East Wing, Room No. 2, Hattarwat	26	Govt. Higher Primary Kannada School, West Wing, Kamatenatti
6	Govt. Higher Primary Kannada School, Manganur	27	Govt. Higher Primary Kannada School, East Wing, Kamatenatti
7	Govt. Higher Primary Kannada School, West Wing Room No. 2, Manganur	28	Govt Higher Primary Kannada Boys School West Wing Kungatoli
8	Govt. Higher Primary Kannada School, South Wing Wadral	29	Govt Higher Primary Kannada School East Wing Kungatoli
9	Govt. Higher Primary Kannada School, Wadral	30	Govt. Higher Primary Kannada School, Room No. 2, Umarani
10	Nammur Govt. Higher Primary Kannada School, Right Side Room, Jainapur	31	Govt. Higher Primary Kannada School, Room No. 4, Umarani
11	Nammur Govt. Higher Primary Kannada School, Left Side Room, Jainapur	32	Govt. Higher Primary Kannada School, R.C.C New Building, Umarani
12	Govt. Higher Primary Kannada School, West Wing, Jainapur	33	Govt. Higher Primary Kannada School, R.C.C New Building, Room No. 2, Umarani
13	Govt. Higher Primary Kannada School, East Wing, Room No. 4 Jainapur	34	Govt. Higher Primary Kannada School, Itanal
14	Govt. Higher Primary Kannada School, Room No. 2, Karoshi	35	Govt. Higher Primary Kannada School, South Wing, Bambalwad
15	Govt. Higher Primary Kannada School, West Wing, Karoshi	36	Govt. Higher Primary Kannada School, North Wing, Bambalwad
16	Govt. Higher Primary Kannada School, East Wing, R.C.C. Building, Karoshi	37	Govt. Higher Primary Kannada School, Center, Bambalwad
17	Govt. Higher Primary Marathi School, Karoshi	38	Govt. Higher Primary Kannada School, Bennihalli
18	Govt. Higher Primary Urdu School, Room No. 1 Karoshi	39	Govt. Higher Primary Kannada School, East Wing, Karagaon
19	Govt. Higher Primary Urdu School, Building Karoshi	40	Govt. Higher Primary Kannada School, North Wing Building Romm No. 5, Karagaon
20	Govt. Higher Primary Urdu School, Room No. 7, Karoshi	41	Govt. Higher Primary Kannada School, West Wing, Karagaon
21	Govt. Higher Primary Marathi School Right Side Room, Karoshi	42	Govt. Higher Primary Kannada School, Left Wing, Donawad

Contd....

## Polling Station Level Election Results

### Polling Station-wise Votes Secured by Overall Top Five Parties in Raybag Assembly in Assembly Election (AE) under Chikkodi Parliamentary Constituency in Karnataka (2018)

Number of Polling Station	Winner - Aihole Duryodhan Mahalingappa (BJP)	Runner-up - Pradeepkumar Ramu Malage (INC)	3rd - Mahaveer Mohite (IND)	4th - Dr.Rajeev Kamble (BSP)	5th - Ramanna Dattu Patrot (IND)	NOTA	Other	Total Votes Secured
36	366	249	186	2	4	9	16	832
37	266	184	116	3	2	5	20	596
38	329	133	167	3	2	3	10	647
39	159	340	62	14	2	5	9	591
40	124	248	58	6	4	3	17	460
41	259	514	89	20	9	15	39	945
42	375	331	50	9	1	8	20	794
43	277	248	40	20	3	8	18	614
44	523	101	28	7	2	7	22	690
45	689	105	35	0	3	9	18	859
46	547	217	88	2	5	5	31	895
47	302	199	95	8	1	6	12	623
48	248	147	113	19	3	2	18	550
49	272	136	34	4	3	2	11	462
50	310	152	64	8	2	3	16	555
51	350	82	41	1	1	9	12	496
52	278	119	60	12	5	10	16	500
53	247	367	161	6	3	10	19	813
54	244	227	162	8	2	3	11	657
55	222	146	130	5	1	7	16	527
56	526	245	149	10	6	6	26	968
57	480	171	263	18	2	5	16	955
58	550	115	150	3	2	12	20	852
59	534	165	168	3	3	11	21	905
60	204	61	280	13	0	5	30	593
61	311	79	148	2	0	1	6	547
62	308	188	107	1	1	2	12	619
63	170	74	119	10	1	1	10	385
64	225	160	137	4	1	1	8	536
65	229	92	92	1	0	6	8	428
66	398	150	33	8	0	1	3	593
67	159	111	0	6	0	0	90	366
68	265	34	153	0	1	2	7	462
69	254	20	225	5	0	4	9	517
70	313	92	114	2	1	3	3	528

Contd....

## Polling Station Level Election Results

### Winner, Runner-up and 3rd Party Position & Winning Margin According to Polling Stations in Raybag Assembly in Assembly Election (AE) under Chikkodi Parliamentary Constituency in Karnataka (2018)

Polling Station Number	Winner Party	Winner Votes (%)	Runner-up Party	Runner-up Votes (%)	Winning Margin Votes (%)	Third Party	Third Party Votes (%)	Other Votes (%)
71	BJP	217 (45.21)	IND (MM)	209 (43.54)	8 (1.67)	INC	44 (9.17)	10 (2.08)
72	IND (MM)	461 (50.88)	BJP	273 (30.13)	188 (20.75)	INC	109 (12.03)	63 (6.95)
73	BJP	309 (55.88)	IND (MM)	210 (37.97)	99 (17.91)	INC	24 (4.34)	10 (1.81)
74	BJP	247 (52.33)	IND (MM)	187 (39.62)	60 (12.71)	INC	17 (3.6)	21 (4.45)
75	BJP	260 (49.15)	IND (MM)	189 (35.73)	71 (13.42)	INC	60 (11.34)	20 (3.78)
76	BJP	305 (54.08)	IND (MM)	199 (35.28)	106 (18.8)	INC	34 (6.03)	26 (4.61)
77	IND (MM)	292 (40.22)	BJP	273 (37.6)	19 (2.62)	INC	78 (10.74)	83 (11.43)
78	IND (MM)	132 (42.72)	BJP	125 (40.45)	7 (2.27)	INC	36 (11.65)	16 (5.18)
79	BJP	378 (61.36)	IND (MM)	186 (30.19)	192 (31.17)	INC	38 (6.17)	14 (2.27)
80	IND (MM)	513 (56.75)	BJP	318 (35.18)	195 (21.57)	INC	43 (4.76)	30 (3.32)
81	IND (MM)	325 (42.76)	BJP	279 (36.71)	46 (6.05)	INC	139 (18.29)	17 (2.24)
82	BJP	458 (58.64)	IND (MM)	205 (26.25)	253 (32.39)	INC	84 (10.76)	34 (4.35)
83	BJP	250 (45.62)	IND (MM)	193 (35.22)	57 (10.4)	INC	87 (15.88)	18 (3.28)
84	BJP	246 (55.78)	IND (MM)	132 (29.93)	114 (25.85)	INC	45 (10.2)	18 (4.08)
85	IND (MM)	240 (38.03)	INC	144 (22.82)	96 (15.21)	BJP	118 (18.7)	129 (20.44)
86	BJP	255 (56.67)	IND (MM)	127 (28.22)	128 (28.45)	INC	42 (9.33)	26 (5.78)
87	BJP	406 (47.99)	INC	196 (23.17)	210 (24.82)	IND (MM)	185 (21.87)	59 (6.97)
88	BJP	192 (38.32)	IND (MM)	167 (33.33)	25 (4.99)	INC	130 (25.95)	12 (2.4)
89	BJP	225 (48.28)	IND (MM)	138 (29.61)	87 (18.67)	INC	79 (16.95)	24 (5.15)
90	IND (MM)	242 (38.29)	BJP	228 (36.08)	14 (2.21)	INC	131 (20.73)	31 (4.91)
91	BJP	234 (41.34)	IND (MM)	189 (33.39)	45 (7.95)	INC	115 (20.32)	28 (4.95)
92	BJP	396 (49.75)	IND (MM)	246 (30.9)	150 (18.85)	INC	104 (13.07)	50 (6.28)
93	BJP	251 (39.1)	IND (MM)	228 (35.51)	23 (3.59)	INC	127 (19.78)	36 (5.61)
94	IND (MM)	291 (52.34)	INC	114 (20.5)	177 (31.84)	BJP	107 (19.24)	44 (7.91)
95	BJP	316 (38.96)	IND (MM)	255 (31.44)	61 (7.52)	INC	195 (24.04)	45 (5.55)
96	BJP	450 (45.5)	INC	265 (26.79)	185 (18.71)	IND (MM)	246 (24.87)	28 (2.83)
97	BJP	338 (38.02)	INC	334 (37.57)	4 (0.45)	IND (MM)	180 (20.25)	37 (4.16)
98	INC	386 (51.33)	IND (MM)	180 (23.94)	206 (27.39)	BJP	156 (20.74)	30 (3.99)
99	BJP	364 (43.75)	INC	234 (28.13)	130 (15.62)	IND (MM)	202 (24.28)	32 (3.85)
100	IND (MM)	260 (41.67)	INC	191 (30.61)	69 (11.06)	BJP	135 (21.63)	38 (6.09)
101	BJP	221 (53.25)	INC	115 (27.71)	106 (25.54)	IND (MM)	62 (14.94)	17 (4.1)
102	INC	207 (37.5)	BJP	184 (33.33)	23 (4.17)	IND (MM)	140 (25.36)	21 (3.8)
103	BJP	268 (43.72)	INC	238 (38.83)	30 (4.89)	IND (MM)	84 (13.7)	23 (3.75)
104	BJP	468 (49.79)	INC	279 (29.68)	189 (20.11)	IND (MM)	160 (17.02)	33 (3.51)
105	INC	369 (53.17)	BJP	175 (25.22)	194 (27.95)	IND (MM)	116 (16.71)	34 (4.9)

Contd....

## Socio-Economic Amenities - Rural

### Access to Education Facilities

Particulars	Number of Village (% of Population)				
	Available	Not Available	If Not Available (Distance of Nearest Facility)		
			A	B	C
Govt. Primary School	58 (100)	0 (0)	0 (0)	0 (0)	0 (0)
Private Primary School	21 (61)	37 (39)	0 (0)	0 (0)	0 (0)
Govt. Middle School	54 (98)	4 (2)	4 (2)	0 (0)	0 (0)
Private Middle School	13 (45)	45 (55)	0 (0)	0 (0)	0 (0)
Govt. Secondary School	21 (63)	37 (37)	23 (21)	7 (7)	2 (1)
Private Secondary School	8 (35)	50 (65)	1 (1)	2 (3)	0 (0)
Govt. Senior Secondary School	5 (12)	53 (88)	6 (5)	23 (39)	16 (18)
Private Senior Secondary School	5 (23)	53 (77)	2 (5)	3 (6)	0 (0)
Govt. Arts and Science Degree College	1 (7)	57 (93)	3 (7)	37 (59)	14 (21)
Private Arts and Science Degree College	2 (11)	56 (89)	1 (1)	0 (0)	1 (1)
Govt. Engineering College	0 (0)	58 (100)	0 (0)	0 (0)	4 (8)
Private Engineering College	0 (0)	58 (100)	0 (0)	22 (26)	32 (66)
Govt. Medicine College	0 (0)	58 (100)	4 (13)	10 (15)	44 (72)
Private Medicine College	0 (0)	58 (100)	0 (0)	0 (0)	0 (0)
Govt. Management Institute	0 (0)	58 (100)	0 (0)	0 (0)	0 (0)
Private Management Institute	0 (0)	58 (100)	0 (0)	0 (0)	58 (100)
Govt. Polytechnic	0 (0)	58 (100)	3 (7)	24 (51)	8 (14)
Private Polytechnic	0 (0)	58 (100)	0 (0)	16 (19)	7 (7)
Govt. Vocational Training School/ITI	0 (0)	58 (100)	1 (2)	31 (61)	9 (15)
Private Vocational Training School/ITI	1 (5)	57 (95)	2 (4)	8 (7)	6 (6)
Govt. Non Formal Training Centre	0 (0)	58 (100)	3 (7)	35 (64)	14 (21)
Private Non Formal Training Centre	0 (0)	58 (100)	0 (0)	5 (7)	1 (1)
Govt. School For Disabled	0 (0)	58 (100)	0 (0)	10 (16)	39 (74)
Private School For Disabled	0 (0)	58 (100)	0 (0)	1 (1)	8 (9)
Government Others	1 (1)	57 (99)	0 (0)	3 (6)	3 (11)
Private Others	0 (0)	58 (100)	0 (0)	1 (1)	0 (0)

Note : Distance A : Less than 5 km; B : Between 5-10 km; C : 10+ km.; Source : Data Analysis is based on 2011 Census.

## DISCLAIMER

The Terms of Use and Disclaimer of Datanet India Private Limited (hereinafter referred to as "Datanet") for use of this analysis report of **Raybag Assembly Constituency (Raybag Vidhan Sabha) :-**

1. **Assembly Factbook™** is a Registered Trade Mark owned by Datanet.
2. All the maps are sketched and graphical representation only and have not been drawn to the scale and also not to represent the actual geographical area or boundary of the unit.
3. The data for the aforesaid analysis is based on authentic sources and has been culled from the various publications of Census, CSO and NSSO for district and block level data, various central and state government departments, Central & State Elections Commissions and the concerned Returning Officers' releases, Electoral Rolls, Election results and allied publications, internal assessment, surveys, estimates and analysis. Therefore, certain adjustment of data at micro level may have been done to arrive closer to the macro data.
4. Data have been provided on an "As Is" and "As AVAILABLE" basis
5. The colours shown in the maps or diagram and charts of a particular party, alliance or AC are indicative and do not represent them.
6. This publication which includes maps, sheets, graphs and data would be the property under copyright of Datanet only. The user may use these for its internal study, analysis and research purposes. It's public display, re-selling or any commercial uses by the user are not allowed.
7. Datanet has taken due care and caution in compilation and processing of data and allied information, but does not guarantee the accuracy, adequacy or completeness of any information/analysis and will be not responsible for any errors or omissions or for the results obtained from the use of such information/analysis.
8. All the contents for the publication have been culled from various authentic sources and Datanet reasonably believes such sources to be reliable, but does not make any representations, express or implied as to the accuracy or fitness of use of such information. The information or contents of the information/analysis do not constitute advice and should not be relied upon in making (or refraining from making) any decision. Any reliance placed upon the information provided by Datanet is the sole responsibility and strictly at the user's risk.
9. In no event will Datanet be liable for any damages (including, without limitation, damages for loss of business projects, or loss of profits) arising in contract, tort or otherwise from the use of or inability to use any of its contents, or from any action taken (or refrained from being taken) as a result of using the analysis or any of its contents. Datanet its directors, owners, editors, officials, employees, distributor and agents or any associate will not be liable for any errors in the information contained or any consequences arising from the use of the contents of the provided information/analysis.
10. If any provision of these terms and conditions is held invalid or illegal or unenforceable for any reason by any court of competent jurisdiction, such provision shall be severed and the remainder of provisions of the terms and conditions shall continue in full force and effect as if the Term of Use had been executed with the invalid, illegal or unenforceable provision eliminated.
11. If there are any discrepancies in the information provided, please bring it to attention of Datanet for suitable rectification measures.

Buy Online This Complete Book At  
**Datanet India eBooks Store**

[www.indiastatpublications.com](http://www.indiastatpublications.com)

or go directly at

[http://www.indiastatpublications.com/  
Assembly\\_factbook/Karnataka/Chikkodi/ Raybag](http://www.indiastatpublications.com/Assembly_factbook/Karnataka/Chikkodi/Raybag)



 **india**stat**elections**

ISBN : 978-93-87148-42-0

