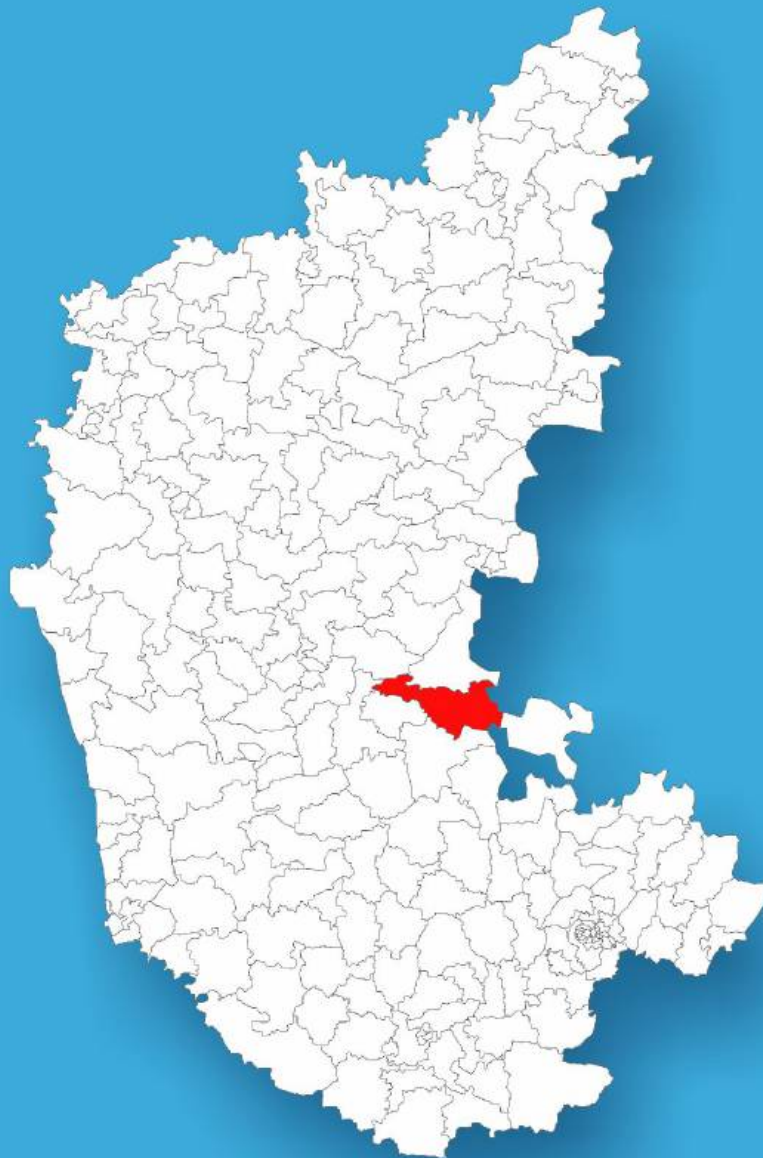




Karnataka

Assembly Factbook™

Challakere Assembly Constituency



Key Electoral Data of Challakere
Assembly Constituency (Vidhan Sabha)

Karnataka

Assembly Factbook™

Challakere Assembly Constituency



Challakere Vidhan Sabha

Editor & Director

Dr. R.K. Thukral

Research Editor

Dr. Shafeeq Rahman

Compiled, Researched and Published by Datanet India Pvt. Ltd.

D-100, 1st Floor,

Okhla Industrial Area, Phase-I,

New Delhi- 110020.

Ph.: 91-11- 43580781-84

Email : support@indiastatpublications.com

Website : <http://www.indiastatelections.com>

Online Book Store :

www.indiastatpublications.com

Report No. : AFB/KA-098-0624

ISBN : 978-93-5802-046-5

First Edition : January, 2018

Seventh Updated Edition : June, 2024

Price : Rs.11500/-

US\$ 310

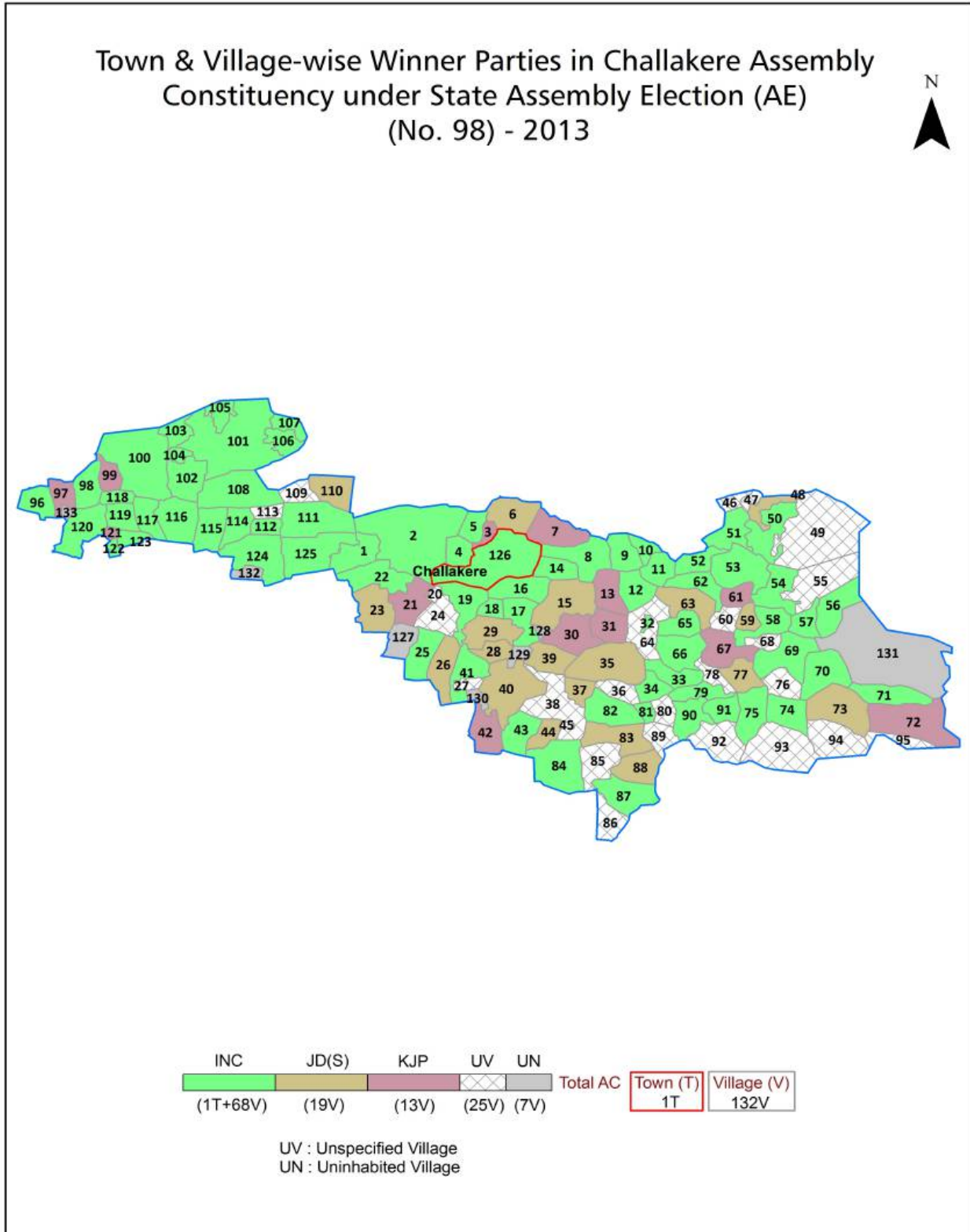
© Datanet India Pvt. Ltd.

All rights reserved. No part of this book may be reproduced, stored in a retrieval system or transmitted in any form or by any means, mechanical photocopying, photographing, scanning, recording or otherwise without the prior written permission of the publisher. Please refer to Disclaimer at page no. 230 for the use of this publication.

Printed in India

No.	Particulars	Page No.
	Introduction	
1	Assembly Constituency - (Vidhan Sabha) at a Glance Features of Assembly as per Delimitation Commission of India (2008)	1-2
	Location and Political Maps	
2	Location Map Boundaries of Assembly Constituency - (Vidhan Sabha) in District Boundaries of Assembly Constituency under Parliamentary Constituency - (Lok Sabha) Town & Village-wise Winner Parties- 2024, 2023, 2019, 2018, 2014, 2013 and 2009	3-11
	Administrative Setup (2011)	
3	District Sub-district Towns Villages Inhabited Villages Uninhabited Villages Village Panchayat Intermediate Panchayat	12-19
	Demographics (2011)	
4	Population Households Rural/Urban Population Towns and Villages by Population Size Sex Ratio (Total & 0-6 Years) Religious Population Social Population Literacy Rate	20-21
	Electoral Features	
5	Important Dates of Last Elections Held Electors by Gender Service Electors Voters Voters Turnout Polling Stations & Average Number of Electors per Polling Station Electors by Age Group Present Elected Representatives	22-27
	Historical Summary Election Results	
6	Vote Share of Major Parties Winning Margin (Number & Percentage) Polarity of Parties Summary Result of Assembly Segment of Parliamentary Elections 2024, 2019, 2014, 2009, 2004 and 1999 Summary Result of Assembly Elections 2023, 2018, 2013, 2008, 2004, 1999, 1994, 1989, 1985, 1983, 1978, 1972, 1967, 1962 and 1957	28-51
	Polling Station Level Election Results	
7	Name and Number of Polling Station 2024, 2023, 2019, 2018, 2014, 2013 and 2009 Polling Station-wise Electors, Voters & Voters Turnout 2024, 2023, 2019, 2018, 2014, 2013 and 2009 Polling Station wise Elections Results 2024, 2023, 2019, 2018, 2014, 2013 and 2009	52-210
	Share of Assembly Constituency	
8	Share of Assembly Constituency - (Vidhan Sabha) in State, District and Parliamentary Constituency - (Lok Sabha)	211
	Socio-Economic Amenities (2011)	
9	Access to Administrative Units Agricultural, Manufacturing and Industrial Commodities Demographic Indicators Education Health & Manpower Drinking Water Supply Sanitation Entertainment and Recreations Infrastructure Power Food Allocation Distribution and Marketing of Agriculture Commodities Infrastructure Transport and Road Infrastructure Communication Banking and Financial Services Land Use Irrigation Source	213-227
10	Abbreviation & Sources	228-229
11	Disclaimer	230

Location & Political Map



Administrative Setup

List of Village Panchayat & Intermediate Panchayat (Block) Name - 2011

Village Name	Village Panchayat Name	Intermediate Panchayat Name
Avalenahalli	Turuvanur	Chitradurga
Badavanahalli (B)	Sanikere	Challakere
Badavanahalli Kaval (B)	Gopannahalli	Challakere
Bagenahal	Kunabevu	Chitradurga
Baggalurangavvanahalli	Belaghatta	Chitradurga
Balenahalli	Ramajogihalli	Challakere
Bangarakkanahalli	Turuvanur	Chitradurga
Belagere	Belagere	Challakere
Belagere Kaval	Belagere	Challakere
Belaghatta	Belaghatta	Chitradurga
Bharamasagara	Dodderi	Challakere
Bogalerahatti	Turuvanur	Chitradurga
Bomberahalli	Devaramarikunte	Challakere
Bommakkanahalli	Kunabevu	Chitradurga
Bommanakunte	Pagadalabande	Challakere
Bommasamudra	Dodderi	Challakere
Budnahatti	Budnahatti	Challakere
Challakere(Rural)	Nannivala	Challakere
Channammanagathihalli	Channammanagathihalli	Challakere
Channammanagathihalli Kaval	Channammanagathihalli	Challakere
Chattekamba	Channammanagathihalli	Challakere
Chikkabbigere	Muddapura	Chitradurga
Chikkachellur	Doddachellur	Challakere
Chikkagondanahalli	Chikkagondanahalli	Chitradurga
Chikkajagalur	Kunabevu	Chitradurga
Chikkamadhure	Somaguddu	Challakere
Chikkappanahalli	Madanaikanahalli	Chitradurga
Chikkenahalli	Gopannahalli	Challakere
Chippinakere	Chikkagondanahalli	Chitradurga

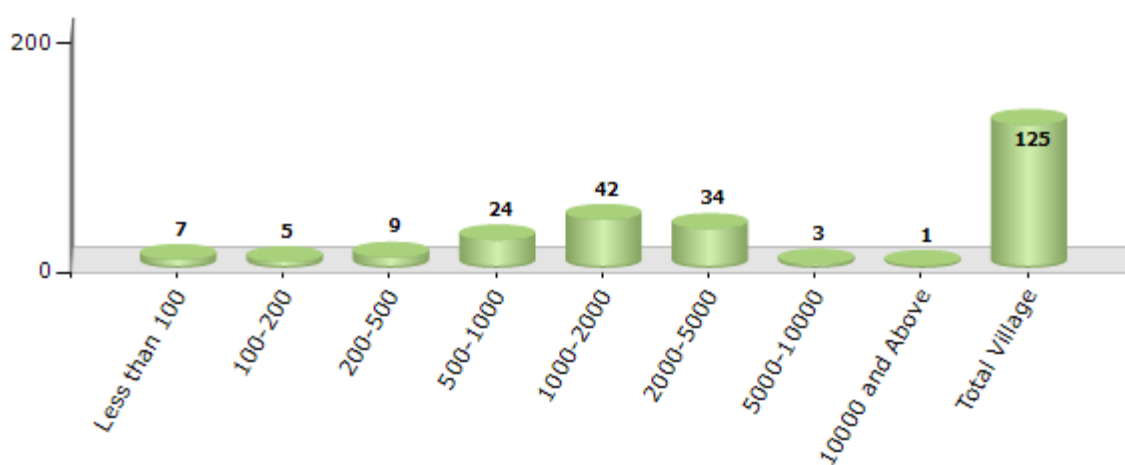
Contd....

Demographic

Number of Villages by Population Size - 2011

Less than 100	100-200	200-500	500-1000	1000-2000	2000-5000	5000-10000	10000 and Above	Total Village
7	5	9	24	42	34	3	1	125

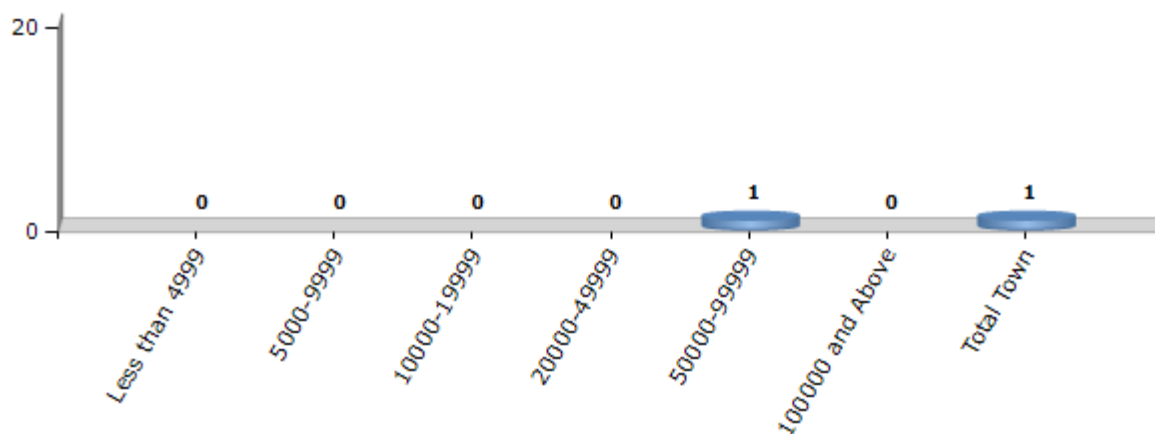
Number of Villages by Population Size - 2011



Number of Towns by Population Size - 2011

Less than 4999	5000-9999	10000-19999	20000-49999	50000-99999	100000 and Above	Total Town
0	0	0	0	1	0	1

Number of Towns by Population Size - 2011

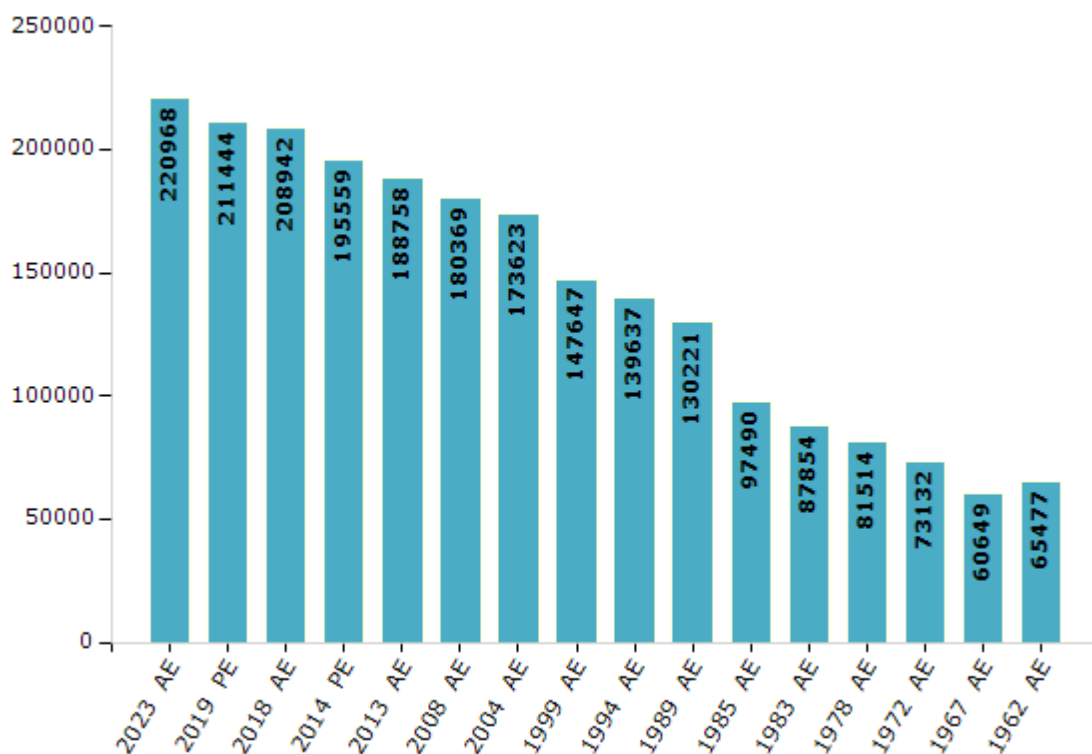


Electoral Features

Electors by Male & Female

Year	Male	Female	Others	Total	Year	Male	Female	Others	Total
2023 AE	110048	110917	3	220968	1999 AE	74974	72673	-	147647
2019 PE	106018	105421	5	211444	1994 AE	71664	67973	-	139637
2018 AE	105191	103748	3	208942	1989 AE	66900	63321	-	130221
2014 PE	98974	96574	11	195559	1985 AE	49879	47611	-	97490
2013 AE	95933	92825	0	188758	1983 AE	45093	42761	-	87854
2009 PE	-	-	-	-	1978 AE	41518	39996	-	81514
2008 AE	90971	89398	-	180369	1972 AE	38313	34819	-	73132
2004 PE	-	-	-	-	1967 AE	-	-	-	60649
2004 AE	87527	86096	-	173623	1962 AE	-	-	-	65477
1999 PE	-	-	-	-	1957 AE	-	-	-	-

Number of Electors

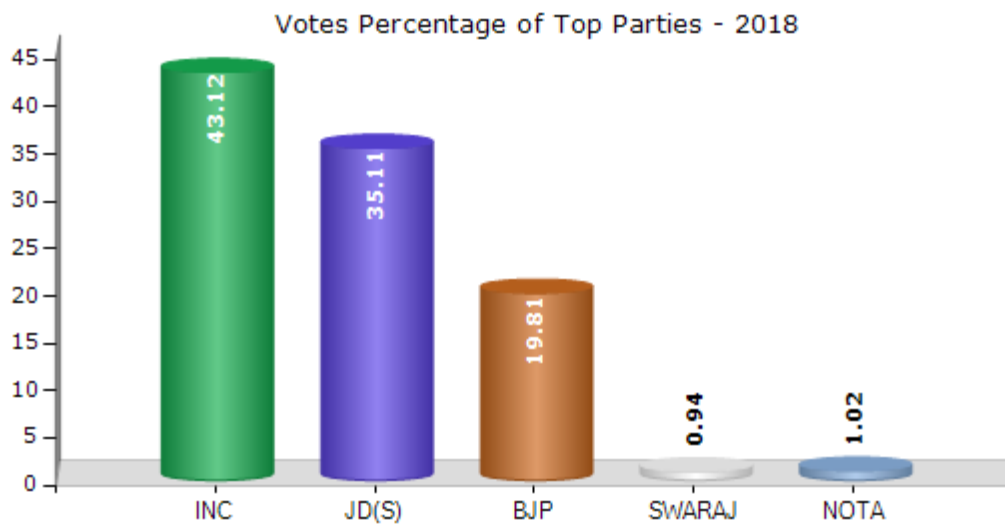


Note : AE : Assembly Election, PE : Assembly Segment of Parliamentary Election

Historical Summary Election Results

Summary Result of Assembly Election - 2018

Candidate Name	Party	Votes	Votes %
T Raghuramurthy	INC	72874	43.12
Raveesh Kumar	JD(S)	59335	35.11
K T Kumaraswamy	BJP	33471	19.81
K P Bhuthaiah	SWARAJ	1590	0.94
	NOTA	1730	1.02



Polling Station Level Election Results

Number and Name of Polling Stations (PS) (2023)

Number of Polling Stations	Name of Polling Stations	Number of Polling Stations	Name of Polling Stations
1	Govt Junior Primary School Yalavarthi	22	Government Senior Primary School, Avalenahalli
2	Govt Junior Primary School Chiggondanahalli Gollarhatti	23	Government Senior Primary School (Rs.No-01) Chiggondanahalli
3	Govt Senior Primary School Bogalerahatti	24	Government Senior Primary School Chikgondanahalli (Room No.2)
4	Government Senior Primary School (Room No.1) Kadbanakatte	25	Government Senior Primary School Hosa Colony Chiggondanahalli (Room No.1)
5	Government Senior Primary School (Room No.2) Kadbanakatte	26	Government Senior Primary School Hosa Colony Chiggondanahalli (Room No.2)
6	Govt Junior Primary School. Kadabanakatte Masarahatti	27	Government Senior Primary School Chippinakere
7	Govt Senior Primary School Dodgatta	28	Govt Senior Primary School Jogiboranahatti
8	Govt Junior Primary School Upparahatti	29	Government Senior Primary School (Room No.1) Muddapur
9	Govt Junior Primary School Modur	30	Government Senior Primary School (Room No.2) Muddapur
10	Government Senior Primary School (Room No-1) Kamasamudra Jajur (M)	31	Govt Senior Primary School Muddapur Hosahatti
11	Govt Senior Primary School Kamasamudra-2 Rs.No-2 Kamasamudra (Jajur (M))	32	Govt Senior Primary School Chikkabbigere
12	Government Senior Primary School Jajur-1 Rs No-1 Jajur	33	Govt Junior Primary School Chikkabbigere Gollarhatti
13	Government Senior Primary School Jajoor (Rs.No-2) Jajoor - 2	34	Government Senior Primary School Hirekabbigere
14	Government Higher Primary School Nagagondanahalli (Room No.1) Nagagondanahalli-1	35	Govt Senior Primary School Hirekabbigere Gollarhatti
15	Government Higher Primary School Nagagondanahalli (Room No.2) Nagagondanahalli-2	36	Government Junior Primary School Surenahalli
16	Government Girls Senior Primary School Turvanur (Room No.1) Turvanur-1	37	Govt Junior Primary School Surenahalli Gollarhatti
17	Government Girls Senior Primary School (Room No..2) Turvanur	38	Government Senior Primary School Bangarakkanahalli
18	Government Boys Model Senior Primary School (Room No.1) Turvanur	39	Government Senior High School Koonabevu - 1 (Room No.1)
19	Government Boys' Model Senior Primary School (Room No.2) Turvanur	40	Government Senior Primary School Koonabevu-2 (Room No.2)
20	Government Junior College (Room No.1) Turvanur	41	Govt Senior High School Koonabevu - 3 Rs No -03
21	Government Junior College (Room No.2) Turvanur	42	Government Junior Primary School, Koonabevu-4 Gollarhatti

Contd....

Polling Station Level Election Results

Polling Station-wise Votes Secured by Overall Top Five Parties in Challakere Assembly in Assembly Election (AE) under Chitradurga Parliamentary Constituency in Karnataka (2023)

Number of Polling Station	Winner - T. Raghumurthy (INC)	Runner-up - Ravish Kumar.M (JD(S))	3rd - K.T. Kumar Swamy (IND)	4th - Anil Kumar. R (BJP)	5th - Marakka (AAP)	NOTA	Other	Total Votes Secured
36	156	102	29	44	3	0	1	335
37	58	10	6	45	0	2	2	123
38	348	213	104	305	12	4	5	991
39	235	139	29	244	9	4	3	663
40	205	130	31	114	9	1	4	494
41	243	113	47	289	12	3	8	715
42	159	116	11	51	14	0	4	355
43	668	206	37	78	19	10	7	1025
44	110	184	280	5	12	17	14	622
45	89	146	187	11	8	13	7	461
46	476	251	134	30	11	6	3	911
47	260	226	351	12	16	18	12	895
48	333	194	365	34	12	16	15	969
49	231	195	249	33	9	13	9	739
50	244	198	410	27	4	14	7	904
51	127	158	291	17	6	7	7	613
52	91	32	175	9	5	5	2	319
53	119	105	147	116	3	6	6	502
54	201	239	216	55	12	6	10	739
55	174	173	174	90	13	4	5	633
56	184	129	219	33	15	12	13	605
57	101	191	73	59	16	1	2	443
58	179	172	63	172	9	9	9	613
59	233	268	61	170	21	6	9	768
60	209	276	138	102	17	11	14	767
61	220	94	147	74	10	6	10	561
62	210	127	98	91	12	5	5	548
63	453	165	8	195	5	5	10	841
64	392	151	10	117	12	5	13	700
65	339	288	19	111	17	4	10	788
66	212	252	199	51	5	6	11	736
67	375	250	241	158	17	8	8	1057
68	151	112	91	87	12	4	15	472
69	163	171	197	140	15	13	11	710
70	240	403	83	155	17	6	9	913

Contd....

Polling Station Level Election Results

Winner, Runner-up and 3rd Party Position & Winning Margin According to Polling Stations in Challakere Assembly in Assembly Election (AE) under Chitradurga Parliamentary Constituency in Karnataka (2023)

Polling Station Number	Winner Party	Winner Votes (%)	Runner-up Party	Runner-up Votes (%)	Winning Margin Votes (%)	Third Party	Third Party Votes (%)	Other Votes (%)
71	JD(S)	325 (56.92)	INC	117 (20.49)	208 (36.43)	BJP	71 (12.43)	58 (10.16)
72	INC	359 (34.69)	JD(S)	318 (30.72)	41 (3.97)	BJP	202 (19.52)	156 (15.07)
73	INC	341 (43.55)	JD(S)	179 (22.86)	162 (20.69)	IND (KTKS)	143 (18.26)	120 (15.33)
74	INC	271 (41.19)	JD(S)	158 (24.01)	113 (17.18)	IND (KTKS)	122 (18.54)	107 (16.26)
75	IND (KTKS)	209 (41.39)	INC	116 (22.97)	93 (18.42)	JD(S)	102 (20.2)	78 (15.45)
76	INC	221 (26.82)	JD(S)	211 (25.61)	10 (1.21)	IND (KTKS)	202 (24.51)	190 (23.06)
77	JD(S)	230 (29.79)	BJP	186 (24.09)	44 (5.7)	INC	181 (23.45)	175 (22.67)
78	IND (KTKS)	635 (58.2)	INC	263 (24.11)	372 (34.09)	JD(S)	123 (11.27)	70 (6.42)
79	IND (KTKS)	620 (65.82)	JD(S)	139 (14.76)	481 (51.06)	INC	98 (10.4)	85 (9.02)
80	IND (KTKS)	864 (79.56)	INC	125 (11.51)	739 (68.05)	BJP	37 (3.41)	60 (5.52)
81	IND (KTKS)	359 (42.94)	INC	243 (29.07)	116 (13.87)	JD(S)	157 (18.78)	77 (9.21)
82	IND (KTKS)	380 (37.4)	INC	361 (35.53)	19 (1.87)	JD(S)	184 (18.11)	91 (8.96)
83	INC	497 (54.26)	IND (KTKS)	167 (18.23)	330 (36.03)	JD(S)	153 (16.7)	99 (10.81)
84	INC	557 (57.66)	JD(S)	229 (23.71)	328 (33.95)	IND (KTKS)	124 (12.84)	56 (5.8)
85	INC	382 (52.4)	JD(S)	203 (27.85)	179 (24.55)	IND (KTKS)	92 (12.62)	52 (7.13)
86	INC	678 (59.79)	JD(S)	204 (17.99)	474 (41.8)	IND (KTKS)	171 (15.08)	81 (7.14)
87	INC	242 (40.88)	JD(S)	173 (29.22)	69 (11.66)	BJP	117 (19.76)	60 (10.14)
88	INC	192 (39.18)	JD(S)	134 (27.35)	58 (11.83)	BJP	116 (23.67)	48 (9.8)
89	INC	494 (51.84)	JD(S)	265 (27.81)	229 (24.03)	BJP	115 (12.07)	79 (8.29)
90	INC	199 (43.36)	JD(S)	122 (26.58)	77 (16.78)	BJP	88 (19.17)	50 (10.89)
91	INC	303 (33.22)	JD(S)	244 (26.75)	59 (6.47)	BJP	193 (21.16)	172 (18.86)
92	BJP	234 (41.49)	INC	142 (25.18)	92 (16.31)	JD(S)	108 (19.15)	80 (14.18)
93	INC	392 (39.84)	BJP	228 (23.17)	164 (16.67)	JD(S)	172 (17.48)	192 (19.51)
94	INC	267 (35.55)	BJP	254 (33.82)	13 (1.73)	JD(S)	122 (16.25)	108 (14.38)
95	INC	216 (34.02)	BJP	169 (26.61)	47 (7.41)	JD(S)	136 (21.42)	114 (17.95)
96	INC	101 (38.26)	BJP	56 (21.21)	45 (17.05)	JD(S)	51 (19.32)	56 (21.21)
97	INC	132 (41.64)	BJP	97 (30.6)	35 (11.04)	JD(S)	54 (17.03)	34 (10.73)
98	INC	196 (44.44)	JD(S)	115 (26.08)	81 (18.36)	IND (KTKS)	69 (15.65)	61 (13.83)
99	BJP	420 (50)	INC	218 (25.95)	202 (24.05)	IND (KTKS)	130 (15.48)	72 (8.57)
100	INC	207 (29.49)	BJP	192 (27.35)	15 (2.14)	JD(S)	183 (26.07)	120 (17.09)
101	INC	274 (54.04)	JD(S)	117 (23.08)	157 (30.96)	IND (KTKS)	60 (11.83)	56 (11.05)
102	INC	260 (44.07)	JD(S)	205 (34.75)	55 (9.32)	BJP	62 (10.51)	63 (10.68)
103	JD(S)	244 (49.29)	INC	207 (41.82)	37 (7.47)	IND (KTKS)	16 (3.23)	28 (5.66)
104	INC	348 (44.5)	JD(S)	316 (40.41)	32 (4.09)	IND (KTKS)	64 (8.18)	54 (6.91)
105	INC	500 (53.94)	JD(S)	243 (26.21)	257 (27.73)	BJP	83 (8.95)	101 (10.9)

Contd....

Socio-Economic Amenities - Rural

Access to Education Facilities

Particulars	Number of Village (% of Population)				
	Available	Not Available	If Not Available (Distance of Nearest Facility)		
			A	B	C
Govt. Primary School	112 (99)	13 (1)	12 (1)	1 (0)	0 (0)
Private Primary School	7 (15)	118 (85)	0 (0)	0 (0)	0 (0)
Govt. Middle School	95 (94)	30 (6)	21 (3)	9 (3)	0 (0)
Private Middle School	5 (13)	120 (87)	0 (0)	0 (0)	0 (0)
Govt. Secondary School	34 (47)	91 (53)	34 (17)	31 (20)	4 (3)
Private Secondary School	12 (14)	113 (86)	12 (4)	2 (1)	0 (0)
Govt. Senior Secondary School	10 (20)	115 (80)	30 (23)	51 (36)	28 (18)
Private Senior Secondary School	2 (7)	123 (93)	5 (1)	0 (0)	0 (0)
Govt. Arts and Science Degree College	2 (6)	123 (94)	4 (3)	29 (27)	89 (63)
Private Arts and Science Degree College	0 (0)	125 (100)	0 (0)	1 (1)	0 (0)
Govt. Engineering College	0 (0)	125 (100)	0 (0)	0 (0)	0 (0)
Private Engineering College	0 (0)	125 (100)	0 (0)	3 (2)	122 (98)
Govt. Medicine College	0 (0)	125 (100)	0 (0)	1 (0)	9 (4)
Private Medicine College	0 (0)	125 (100)	9 (8)	9 (10)	97 (77)
Govt. Management Institute	0 (0)	125 (100)	0 (0)	0 (0)	0 (0)
Private Management Institute	0 (0)	125 (100)	1 (2)	6 (4)	117 (94)
Govt. Polytechnic	0 (0)	125 (100)	0 (0)	3 (2)	115 (89)
Private Polytechnic	0 (0)	125 (100)	0 (0)	0 (0)	7 (9)
Govt. Vocational Training School/ITI	0 (0)	125 (100)	3 (3)	19 (18)	95 (65)
Private Vocational Training School/ITI	3 (9)	122 (91)	0 (0)	0 (0)	5 (4)
Govt. Non Formal Training Centre	0 (0)	125 (100)	3 (3)	19 (18)	97 (70)
Private Non Formal Training Centre	2 (6)	123 (94)	0 (0)	0 (0)	4 (3)
Govt. School For Disabled	0 (0)	125 (100)	3 (3)	12 (12)	106 (82)
Private School For Disabled	1 (1)	124 (99)	0 (0)	0 (0)	3 (2)
Government Others	0 (0)	125 (100)	3 (3)	17 (15)	105 (82)
Private Others	0 (0)	125 (100)	0 (0)	0 (0)	0 (0)

Note : Distance A : Less than 5 km; B : Between 5-10 km; C : 10+ km.; Source : Data Analysis is based on 2011 Census.

DISCLAIMER

The Terms of Use and Disclaimer of Datanet India Private Limited (hereinafter referred to as "Datanet") for use of this analysis report of **Challakere Assembly Constituency (Challakere Vidhan Sabha)** :-

1. **Assembly Factbook™** is a Registered Trade Mark owned by Datanet.
2. All the maps are sketched and graphical representation only and have not been drawn to the scale and also not to represent the actual geographical area or boundary of the unit.
3. The data for the aforesaid analysis is based on authentic sources and has been culled from the various publications of Census, CSO and NSSO for district and block level data, various central and state government departments, Central & State Elections Commissions and the concerned Returning Officers' releases, Electoral Rolls, Election results and allied publications, internal assessment, surveys, estimates and analysis. Therefore, certain adjustment of data at micro level may have been done to arrive closer to the macro data.
4. Data have been provided on an "As Is" and "As AVAILABLE" basis
5. The colours shown in the maps or diagram and charts of a particular party, alliance or AC are indicative and do not represent them.
6. This publication which includes maps, sheets, graphs and data would be the property under copyright of Datanet only. The user may use these for its internal study, analysis and research purposes. It's public display, re-selling or any commercial uses by the user are not allowed.
7. Datanet has taken due care and caution in compilation and processing of data and allied information, but does not guarantee the accuracy, adequacy or completeness of any information/analysis and will be not responsible for any errors or omissions or for the results obtained from the use of such information/analysis.
8. All the contents for the publication have been culled from various authentic sources and Datanet reasonably believes such sources to be reliable, but does not make any representations, express or implied as to the accuracy or fitness of use of such information. The information or contents of the information/analysis do not constitute advice and should not be relied upon in making (or refraining from making) any decision. Any reliance placed upon the information provided by Datanet is the sole responsibility and strictly at the user's risk.
9. In no event will Datanet be liable for any damages (including, without limitation, damages for loss of business projects, or loss of profits) arising in contract, tort or otherwise from the use of or inability to use any of its contents, or from any action taken (or refrained from being taken) as a result of using the analysis or any of its contents. Datanet its directors, owners, editors, officials, employees, distributor and agents or any associate will not be liable for any errors in the information contained or any consequences arising from the use of the contents of the provided information/analysis.
10. If any provision of these terms and conditions is held invalid or illegal or unenforceable for any reason by any court of competent jurisdiction, such provision shall be severed and the remainder of provisions of the terms and conditions shall continue in full force and effect as if the Term of Use had been executed with the invalid, illegal or unenforceable provision eliminated.
11. If there are any discrepancies in the information provided, please bring it to attention of Datanet for suitable rectification measures.

Buy Online This Complete Book At
Datanet India eBooks Store

www.indiastatpublications.com

or go directly at

[http://www.indiastatpublications.com/
Assembly_factbook/Karnataka/Chitradurga/Challakere](http://www.indiastatpublications.com/Assembly_factbook/Karnataka/Chitradurga/Challakere)

 **india**stat**elections**

ISBN : 978-93-5802-046-5



9 789358 020465