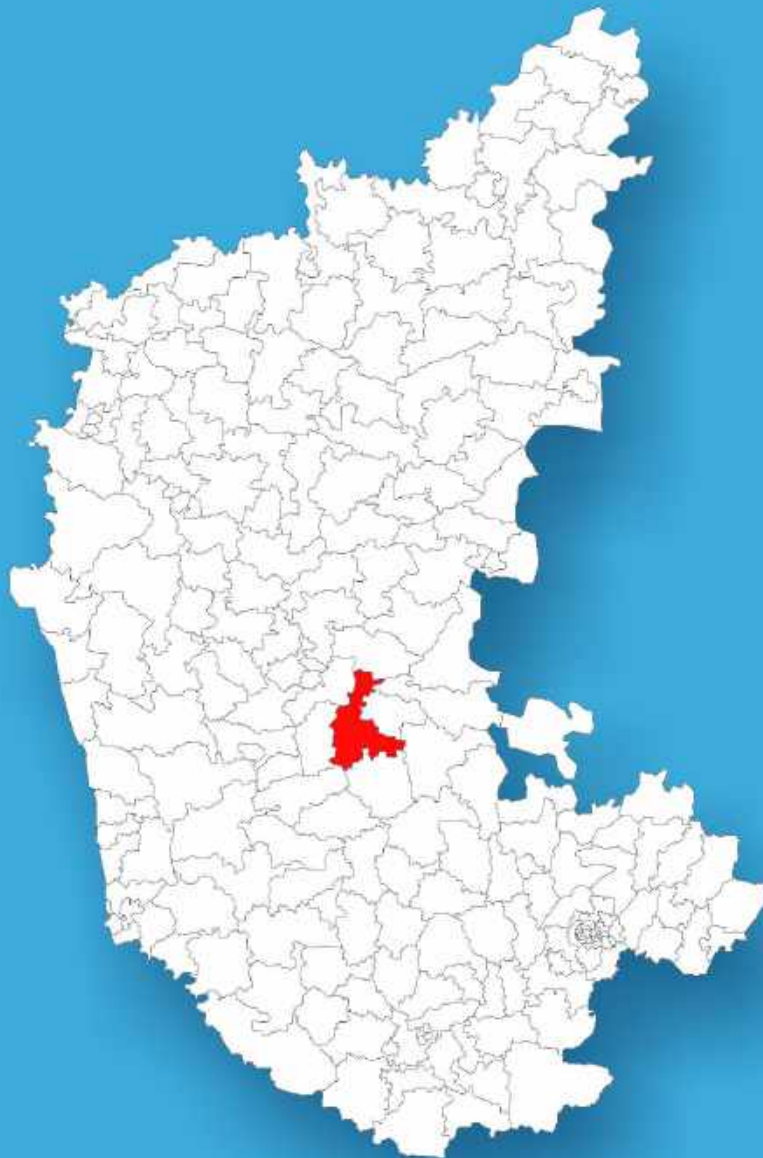




Karnataka

# Assembly Factbook™

Holalkere Assembly Constituency



Key Electoral Data of Holalkere  
Assembly Constituency (Vidhan Sabha)

Karnataka

# Assembly Factbook™

Holalkere Assembly Constituency



Holalkere Vidhan Sabha

## **Editor & Director**

Dr. R.K. Thukral

## **Research Editor**

Dr. Shafeeq Rahman

## **Compiled, Researched and Published by Datanet India Pvt. Ltd.**

D-100, 1st Floor,

Okhla Industrial Area, Phase-I,

New Delhi- 110020.

Ph.: 91-11- 43580781-84

Email : support@indiastatpublications.com

Website : <http://www.indiastatelections.com>

## **Online Book Store :**

[www.indiastatpublications.com](http://www.indiastatpublications.com)

**Report No. :** AFB/KA-102-0125

**ISBN :** 978-93-5802-050-2

**First Edition :** January, 2018

**Eighth Updated Edition :** January, 2025

**Price :** Rs.11500/-

US\$ 310

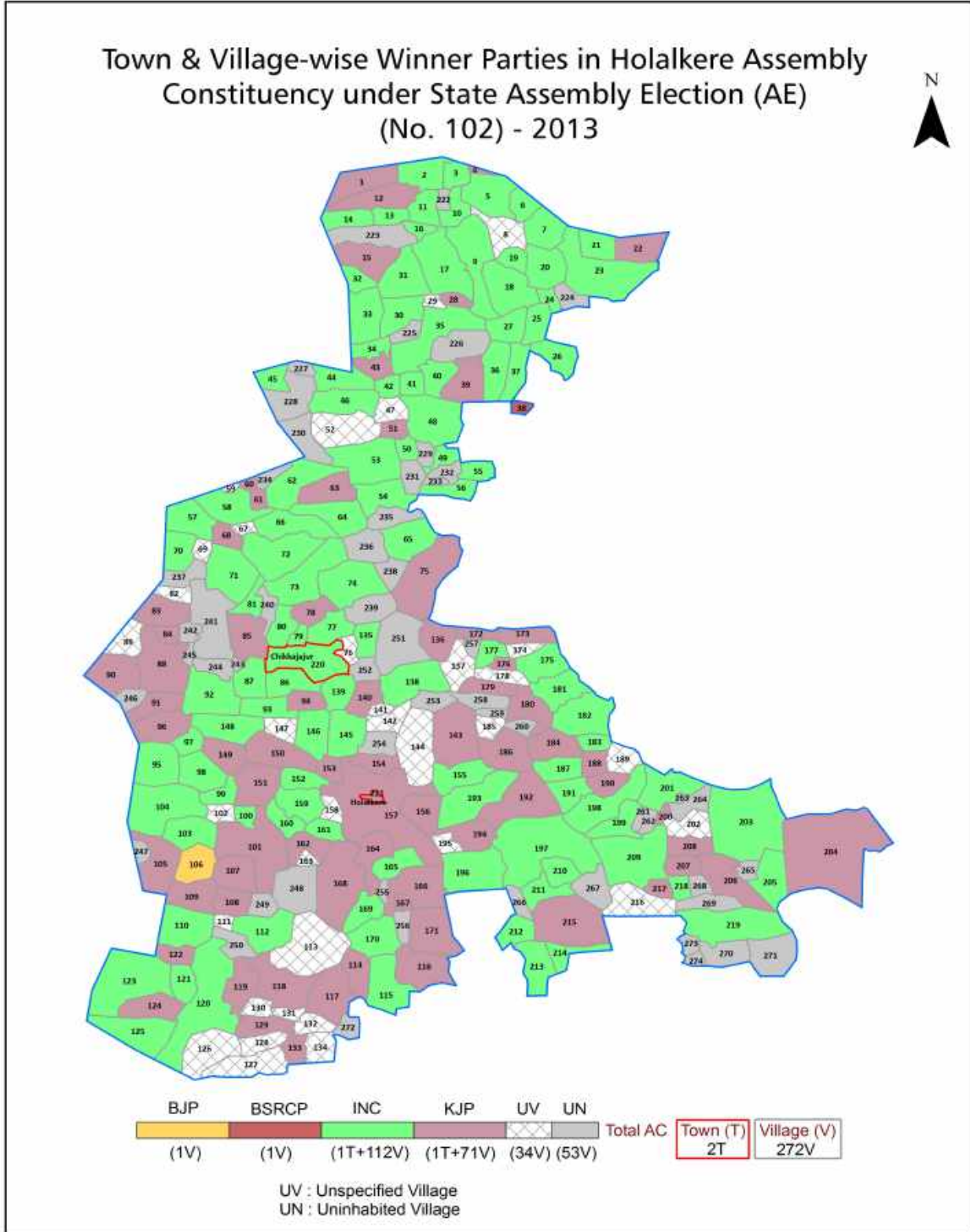
## **© Datanet India Pvt. Ltd.**

All rights reserved. No part of this book may be reproduced, stored in a retrieval system or transmitted in any form or by any means, mechanical photocopying, photographing, scanning, recording or otherwise without the prior written permission of the publisher. Please refer to Disclaimer at page no. 253 for the use of this publication.

Printed in India

No.	Particulars	Page No.
	<b>Introduction</b>	
1	Assembly Constituency - (Vidhan Sabha) at a Glance   Features of Assembly as per Delimitation Commission of India (2008)	1-2
	<b>Location and Political Maps</b>	
2	Location Map   Boundaries of Assembly Constituency - (Vidhan Sabha) in District   Boundaries of Assembly Constituency under Parliamentary Constituency - (Lok Sabha)   Town & Village-wise Winner Parties- 2024, 2023, 2019, 2018, 2014, 2013 and 2009	3-11
	<b>Administrative Setup (2011)</b>	
3	District   Sub-district   Towns   Villages   Inhabited Villages   Uninhabited Villages   Village Panchayat   Intermediate Panchayat	12-23
	<b>Demographics (2011)</b>	
4	Population   Households   Rural/Urban Population   Towns and Villages by Population Size   Sex Ratio (Total & 0-6 Years)   Religious Population   Social Population   Literacy Rate	24-25
	<b>Electoral Features</b>	
5	Important Dates of Last Elections Held   Electors by Gender   Service Electors   Voters   Voters Turnout   Polling Stations & Average Number of Electors per Polling Station   Electors by Age Group   Present Elected Representatives	26-31
	<b>Historical Summary Election Results</b>	
6	Vote Share of Major Parties   Winning Margin (Number & Percentage)   Polarity of Parties   Summary Result of Assembly Segment of Parliamentary Elections 2024, 2019, 2014, 2009, 2004 and 1999   Summary Result of Assembly Elections 2023, 2018, 2013, 2008, 2004, 1999, 1994, 1989, 1985, 1983, 1978, 1972, 1967 and 1962	32-54
	<b>Polling Station Level Election Results</b>	
7	Name and Number of Polling Station 2024, 2023, 2019, 2018, 2014, 2013 and 2009   Polling Station-wise Electors, Voters & Voters Turnout 2024, 2023, 2019, 2018, 2014, 2013 and 2009   Polling Station wise Elections Results 2024, 2023, 2019, 2018, 2014, 2013 and 2009	55-233
	<b>Share of Assembly Constituency</b>	
8	Share of Assembly Constituency - (Vidhan Sabha) in State, District and Parliamentary Constituency - (Lok Sabha)	234
	<b>Socio-Economic Amenities (2011)</b>	
9	Access to Administrative Units   Agricultural, Manufacturing and Industrial Commodities   Demographic Indicators   Education   Health & Manpower   Drinking Water Supply   Sanitation   Entertainment and Recreations Infrastructure   Power   Food Allocation Distribution and Marketing of Agriculture Commodities Infrastructure   Transport and Road Infrastructure   Communication   Banking and Financial Services   Land Use   Irrigation Source	236-250
10	<b>Abbreviation &amp; Sources</b>	251-252
11	<b>Disclaimer</b>	253

Location & Political Map



## Administrative Setup

### List of Village Panchayat & Intermediate Panchayat (Block) Name - 2011

Village Name	Village Panchayat Name	Intermediate Panchayat Name
Abradasikatte	Shivapura	Holalkere
Adanur	Adanur	Holalkere
Adavigollarahalli	Yelagodu	Chitradurga
Agrahara	Shivapura	Holalkere
Ajjappanahalli	Yelagodu	Chitradurga
Ajjikyatanahalli	Hireyemmiganur	Holalkere
Alagavadi	Alagavadi	Chitradurga
Amanahal	Arehalli	Holalkere
Amruthapura	Chitrahalli	Holalkere
Andanur	Andanur	Holalkere
Anthapura	Hireyemmiganur	Holalkere
Apparasanahalli	Adanur	Holalkere
Arabagatta	Gangasamudra	Holalkere
Arasanaghatta	Adanur	Holalkere
Arehalli	Arehalli	Holalkere
Arehalli Kaval	Arehalli	Holalkere
B.Durga	B.Durga	Holalkere
Bahadurghatta	Kogunde	Chitradurga
Banagere	Chikkajajur	Holalkere
Bande Bommenahalli	Andanur	Holalkere
Banjagondanahalli	T. Nulenu	Holalkere
Basapura	R.Nulenu	Holalkere
Basavanashivanakere	Chikkabennur	Chitradurga
Basavapura	Chitrahalli	Holalkere
Bastihalli	Yelagodu	Chitradurga
Bedarashivanakere	Chikkabennur	Chitradurga
Bevinahalli	Bharamasagara	Chitradurga
Bharamasagara	Bharamasagara	Chitradurga
Bidarakere	Bidarakere	Holalkere

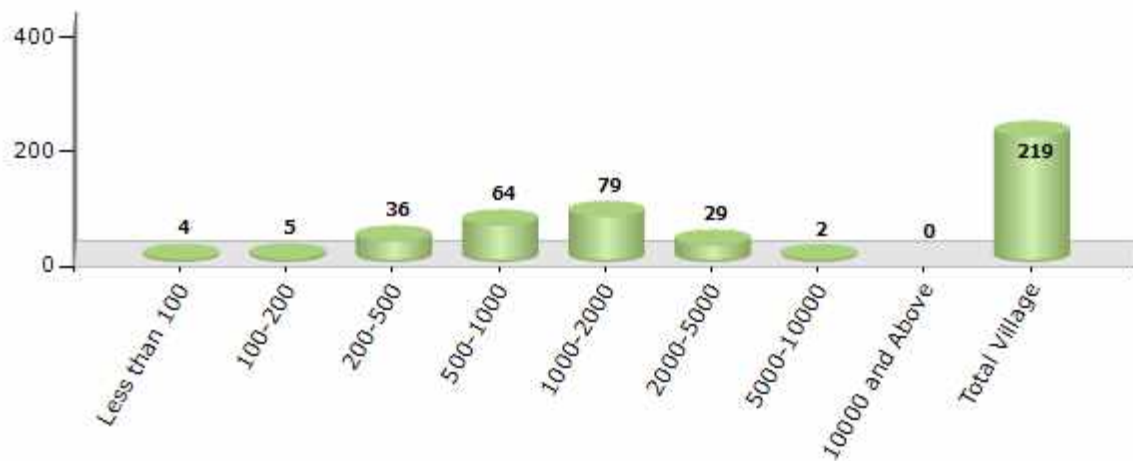
Contd....

Demographic

Number of Villages by Population Size - 2011

Less than 100	100-200	200-500	500-1000	1000-2000	2000-5000	5000-10000	10000 and Above	Total Village
4	5	36	64	79	29	2	0	219

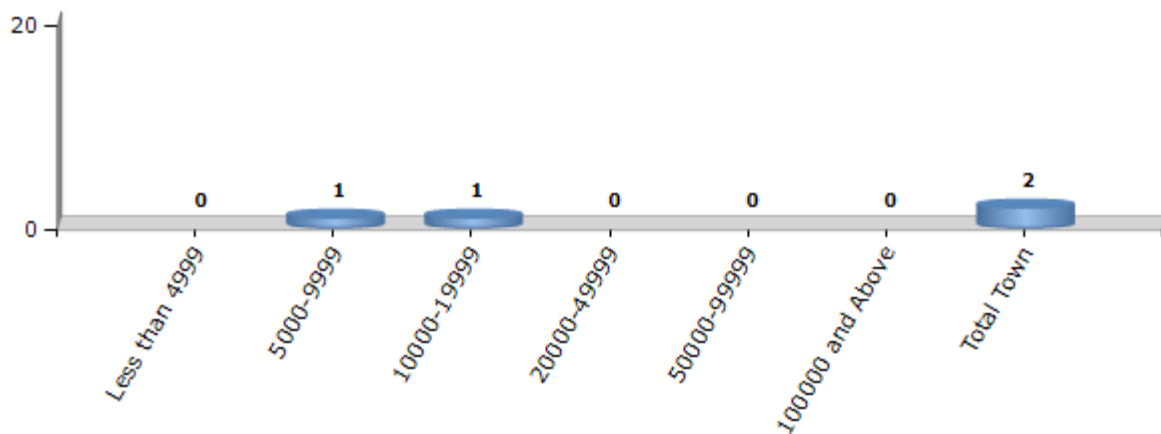
Number of Villages by Population Size - 2011



Number of Towns by Population Size - 2011

Less than 4999	5000-9999	10000-19999	20000-49999	50000-99999	100000 and Above	Total Town
0	1	1	0	0	0	2

Number of Towns by Population Size - 2011

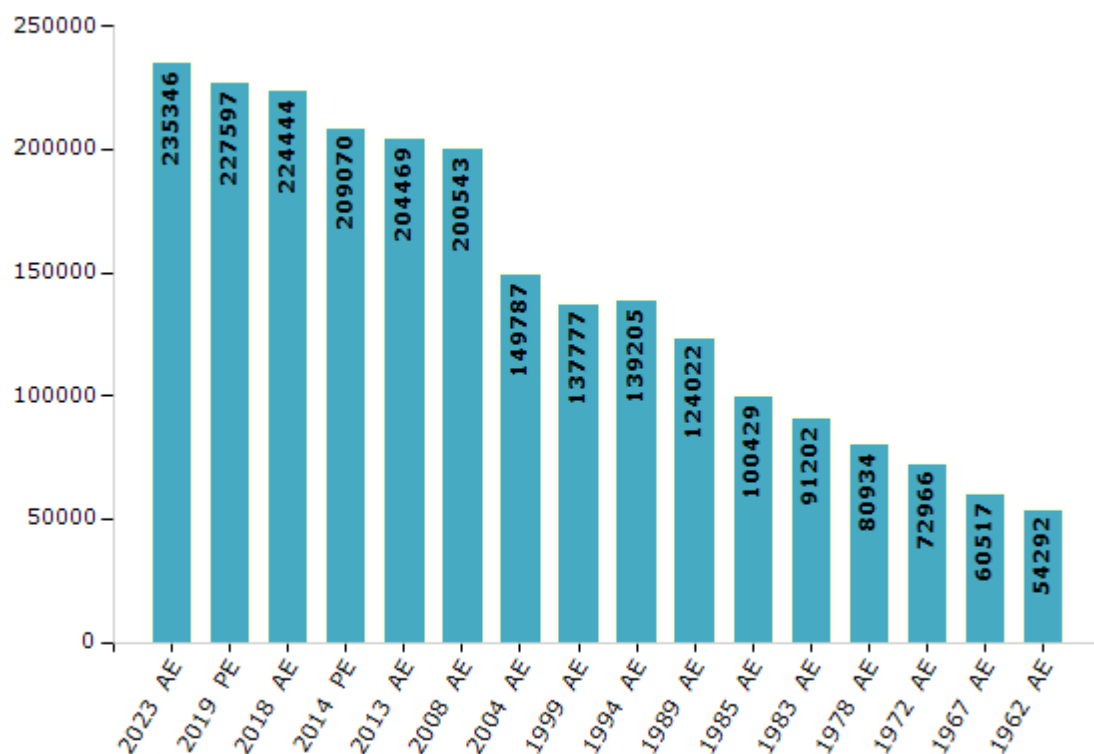


## Electoral Features

### Electors by Male & Female

Year	Male	Female	Others	Total	Year	Male	Female	Others	Total
2023 AE	118050	117288	8	235346	1999 AE	69155	68622	-	137777
2019 PE	115338	112259	0	227597	1994 AE	69767	69438	-	139205
2018 AE	114156	110288	0	224444	1989 AE	62411	61611	-	124022
2014 PE	107717	101349	4	209070	1985 AE	50657	49772	-	100429
2013 AE	105738	98731	0	204469	1983 AE	46198	45004	-	91202
2009 PE	-	-	-	-	1978 AE	41248	39686	-	80934
2008 AE	102236	98307	-	200543	1972 AE	37854	35112	-	72966
2004 PE	-	-	-	-	1967 AE	-	-	-	60517
2004 AE	75677	74110	-	149787	1962 AE	-	-	-	54292
1999 PE	-	-	-	-	1957 AE	-	-	-	-

Number of Electors



Note : AE : Assembly Election, PE : Assembly Segment of Parliamentary Election



## Historical Summary Election Results

### Summary Result of Assembly Election - 2018

Candidate Name	Party	Votes	Votes %
M. Chandrappa	BJP	107976	57.29
H.Anjaneya	INC	69036	36.63
Srinivasa Gaddige. T	JD(S)	3553	1.89
Hanumanthappa Durga	IND	1782	0.95
M.Hanumakka	IND	1402	0.74
G.Shanthappa	IND	1015	0.54
C.T. Viswanatha	IND	684	0.36
Niranjana.A.D. Cheelangi	ASP	523	0.28
Hulappa.R	IND	281	0.15
Dayananda .T	BJC	268	0.14
H.Vittal Naik	IND	258	0.14
S.Thippeswamy	RPSN	215	0.11
H.Ramachandrappa	JD(U)	203	0.11
G.N.Paramesha	INCP	191	0.1
Holiyappa.K	IND	144	0.08
A.Basavarajappa	IND	139	0.07
M.H.Shashidhar	KPJP	119	0.06
H.Anjaneya	IND	113	0.06
M.Durugeshappa	IND	94	0.05
S.Meetya Naik	SP	92	0.05
	NOTA	398	0.21

## Polling Station Level Election Results

### Number and Name of Polling Stations (PS) (2023)

Number of Polling Stations	Name of Polling Stations	Number of Polling Stations	Name of Polling Stations
1	Government Senior Primary School Room No.1 Kogunde-1	22	Government Senior Primary School Kakabalu
2	Government Senior Primary School Room No.2 Kogunde-2	23	Govt Senior Primary School Choulihalli
3	Govt Junior Primary School Kodihalli	24	Govt Senior Primary School Choulihalli Gollarhatti
4	Government Junior Primary School Kariannanahalli	25	Government Senior High School, Rs.No-1 Bahadur Ghatta-1
5	Govt Senior High School Room No-1 Calgary-1	26	Government Senior Primary School Room No-2 Bahadur Ghatta-2
6	Govt Senior High School Rs.No-2 Calgary-2	27	Government Junior Primary School Hemmanaghatta
7	Government Junior Primary School Pinjarahatti	28	Government Junior Primary School Nandihalli
8	Govt Senior Primary School B Gollarahalli	29	Govt Junior Primary School Panjaiyanahatti
9	Government Senior Primary School B Nellikatte	30	Government Senior Primary School Dyapanahalli
10	Govt Pre Primary School Hullehal	31	Govt Senior Primary School Kodirangavavanahalli
11	Govt Junior Primary School Hullehal Gollarhatti	32	Government Junior Primary School Haralakatte
12	Government Senior Primary School Bastihalli	33	Govt Junior Primary School Adavigollarahalli
13	Government Senior Primary School Yalgodu Masarahatti	34	Government Senior Primary School Bedarashivanakere
14	Government Senior Primary School Room No.1 Yalgodu-1	35	Government Senior Primary School Basavanashivanakere
15	Government Senior Primary School Room No.2 Yalgodu-2	36	Government Senior Primary School Room No.1 Kolhaal-1
16	Government Urdu Senior Primary School Sultanipur	37	Government Senior Primary School Room No.2 Kolhaal-2
17	Government Urdu Junior Primary School Ajappanahalli	38	Govt Junior Primary School Hegdehal
18	Government Senior Primary School Room No-1 Issamudrahosahatti Yane Hospet-1	39	Government Senior Primary School Bharamasagar Gollarhatti
19	Government Senior Primary School Room No-2 Issamudra Hosahatti Yane Hospet-2	40	Govt Senior Primary School Rm. No.1 Bharamasagar-1
20	Govt Senior Primary School Issamudra	41	Sjm Senior Primary School Room No.1 Bharamasagar-2
21	Govt Senior Primary School Issamudra Gollarhatti	42	Sjm Senior Primary School Room No.2 Bharamasagar-2A

Contd....

## Polling Station Level Election Results

### Polling Station-wise Votes Secured by Overall Top Five Parties in Holalkere Assembly in Assembly Election (AE) under Chitradurga Parliamentary Constituency in Karnataka (2023)

Number of Polling Station	Winner - M. Chandrappa (BJP)	Runner-up - H.Anjaneya (INC)	3rd - Dr. Jayasimha Lokanath (IND)	4th - S.R. Indrajeet Naik (JD(S))	5th - Manjunatha Swamy.T (IND)	NOTA	Other	Total Votes Secured
36	432	461	55	4	1	3	8	964
37	555	307	77	5	7	5	12	968
38	542	205	19	16	5	4	19	810
39	230	320	26	8	2	4	8	598
40	415	579	40	7	1	9	17	1068
41	250	193	13	1	1	8	2	468
42	198	365	13	4	0	1	5	586
43	335	282	60	7	1	3	7	695
44	394	494	38	10	1	7	10	954
45	43	255	325	10	0	4	8	645
46	76	230	186	2	0	3	8	505
47	455	542	2	2	2	9	9	1021
48	385	352	64	9	1	4	23	838
49	309	342	41	4	0	4	12	712
50	321	475	45	13	2	3	5	864
51	206	232	92	7	1	5	9	552
52	7	356	225	11	1	5	20	625
53	243	182	90	6	0	3	4	528
54	22	130	167	8	1	2	10	340
55	603	405	8	11	4	5	7	1043
56	238	264	7	11	2	2	6	530
57	200	263	7	9	2	6	3	490
58	413	557	5	9	10	7	11	1012
59	203	490	2	6	2	5	2	710
60	243	200	16	2	1	1	2	465
61	275	89	54	17	1	2	4	442
62	197	57	11	6	0	2	1	274
63	103	200	10	5	1	6	5	330
64	387	260	110	8	0	4	4	773
65	285	356	16	2	0	5	5	669
66	484	203	75	13	7	2	7	791
67	198	454	18	7	0	1	3	681
68	61	184	1	1	0	0	0	247
69	256	738	39	12	5	7	14	1071
70	258	87	56	3	2	0	2	408

Contd....

## Polling Station Level Election Results

### Winner, Runner-up and 3rd Party Position & Winning Margin According to Polling Stations in Holalkere Assembly in Assembly Election (AE) under Chitradurga Parliamentary Constituency in Karnataka (2023)

Polling Station Number	Winner Party	Winner Votes (%)	Runner-up Party	Runner-up Votes (%)	Winning Margin Votes (%)	Third Party	Third Party Votes (%)	Other Votes (%)
71	BJP	478 (72.21)	INC	146 (22.05)	332 (50.16)	IND (DJL)	25 (3.78)	13 (1.96)
72	BJP	230 (83.33)	INC	37 (13.41)	193 (69.92)	IND (DJL)	6 (2.17)	3 (1.09)
73	INC	478 (51.18)	BJP	416 (44.54)	62 (6.64)	IND (DJL)	19 (2.03)	21 (2.25)
74	INC	590 (63.37)	BJP	279 (29.97)	311 (33.4)	IND (DJL)	31 (3.33)	31 (3.33)
75	BJP	215 (49.77)	INC	143 (33.1)	72 (16.67)	IND (DJL)	67 (15.51)	7 (1.62)
76	INC	291 (49.83)	IND (DJL)	154 (26.37)	137 (23.46)	BJP	120 (20.55)	19 (3.25)
77	IND (DJL)	155 (57.41)	BJP	64 (23.7)	91 (33.71)	INC	44 (16.3)	7 (2.59)
78	BJP	248 (51.67)	INC	136 (28.33)	112 (23.34)	IND (DJL)	79 (16.46)	17 (3.54)
79	INC	219 (53.81)	BJP	143 (35.14)	76 (18.67)	IND (DJL)	26 (6.39)	19 (4.67)
80	INC	445 (54.27)	BJP	194 (23.66)	251 (30.61)	IND (DJL)	155 (18.9)	26 (3.17)
81	BJP	221 (44.02)	INC	208 (41.43)	13 (2.59)	IND (DJL)	47 (9.36)	26 (5.18)
82	INC	385 (49.68)	BJP	235 (30.32)	150 (19.36)	IND (DJL)	145 (18.71)	10 (1.29)
83	INC	383 (47.88)	BJP	318 (39.75)	65 (8.13)	IND (DJL)	75 (9.38)	24 (3)
84	INC	444 (57.59)	BJP	306 (39.69)	138 (17.9)	IND (DJL)	10 (1.3)	11 (1.43)
85	BJP	370 (54.09)	INC	281 (41.08)	89 (13.01)	IND (DJL)	20 (2.92)	13 (1.9)
86	BJP	220 (51.4)	IND (DJL)	118 (27.57)	102 (23.83)	INC	81 (18.93)	9 (2.1)
87	INC	606 (67.56)	BJP	235 (26.2)	371 (41.36)	IND (DJL)	25 (2.79)	31 (3.46)
88	BJP	317 (55.81)	IND (DJL)	123 (21.65)	194 (34.16)	INC	113 (19.89)	15 (2.64)
89	INC	417 (70.32)	BJP	109 (18.38)	308 (51.94)	IND (DJL)	55 (9.27)	12 (2.02)
90	BJP	297 (56.9)	INC	158 (30.27)	139 (26.63)	IND (DJL)	58 (11.11)	9 (1.72)
91	BJP	498 (51.34)	INC	404 (41.65)	94 (9.69)	IND (DJL)	60 (6.19)	8 (0.82)
92	BJP	375 (55.64)	INC	215 (31.9)	160 (23.74)	IND (DJL)	76 (11.28)	8 (1.19)
93	INC	270 (72)	BJP	73 (19.47)	197 (52.53)	IND (DJL)	25 (6.67)	7 (1.87)
94	BJP	476 (51.02)	INC	301 (32.26)	175 (18.76)	IND (DJL)	139 (14.9)	17 (1.82)
95	INC	543 (54.08)	IND (DJL)	315 (31.37)	228 (22.71)	BJP	116 (11.55)	30 (2.99)
96	BJP	421 (60.58)	IND (DJL)	167 (24.03)	254 (36.55)	INC	86 (12.37)	21 (3.02)
97	BJP	468 (44.28)	INC	350 (33.11)	118 (11.17)	IND (DJL)	206 (19.49)	33 (3.12)
98	BJP	364 (48.47)	INC	217 (28.89)	147 (19.58)	IND (DJL)	148 (19.71)	22 (2.93)
99	BJP	497 (54.74)	INC	302 (33.26)	195 (21.48)	IND (DJL)	89 (9.8)	20 (2.2)
100	INC	363 (50.84)	BJP	250 (35.01)	113 (15.83)	IND (DJL)	79 (11.06)	22 (3.08)
101	IND (DJL)	173 (52.91)	INC	106 (32.42)	67 (20.49)	BJP	30 (9.17)	18 (5.5)
102	BJP	302 (36.92)	INC	289 (35.33)	13 (1.59)	IND (DJL)	199 (24.33)	28 (3.42)
103	BJP	327 (54.23)	INC	259 (42.95)	68 (11.28)	BSP	4 (0.66)	13 (2.16)
104	IND (DJL)	182 (61.9)	INC	96 (32.65)	86 (29.25)	JD(S)	7 (2.38)	9 (3.06)
105	IND (DJL)	318 (53.81)	INC	154 (26.06)	164 (27.75)	BJP	103 (17.43)	16 (2.71)

Contd....

## Socio-Economic Amenities - Rural

### Access to Education Facilities

Particulars	Number of Village (% of Population)				
	Available	Not Available	If Not Available (Distance of Nearest Facility)		
			A	B	C
Govt. Primary School	212 (100)	7 (0)	6 (0)	1 (0)	0 (0)
Private Primary School	18 (19)	201 (81)	0 (0)	0 (0)	0 (0)
Govt. Middle School	153 (84)	66 (16)	45 (9)	15 (3)	0 (0)
Private Middle School	14 (16)	205 (84)	4 (1)	0 (0)	0 (0)
Govt. Secondary School	20 (17)	199 (83)	117 (44)	36 (14)	3 (1)
Private Secondary School	12 (13)	207 (87)	31 (12)	2 (2)	0 (0)
Govt. Senior Secondary School	15 (15)	204 (85)	88 (36)	92 (39)	24 (10)
Private Senior Secondary School	0 (0)	219 (100)	0 (0)	0 (0)	0 (0)
Govt. Arts and Science Degree College	1 (3)	218 (97)	19 (8)	56 (25)	132 (58)
Private Arts and Science Degree College	1 (1)	218 (99)	1 (0)	7 (3)	2 (1)
Govt. Engineering College	0 (0)	219 (100)	0 (0)	1 (1)	34 (12)
Private Engineering College	0 (0)	219 (100)	0 (0)	0 (0)	184 (87)
Govt. Medicine College	0 (0)	219 (100)	11 (4)	8 (3)	30 (10)
Private Medicine College	0 (0)	219 (100)	38 (21)	7 (6)	125 (55)
Govt. Management Institute	0 (0)	219 (100)	1 (0)	0 (0)	26 (10)
Private Management Institute	0 (0)	219 (100)	4 (1)	5 (2)	162 (76)
Govt. Polytechnic	0 (0)	219 (100)	0 (0)	0 (0)	201 (92)
Private Polytechnic	0 (0)	219 (100)	0 (0)	0 (0)	18 (8)
Govt. Vocational Training School/ITI	2 (4)	217 (96)	7 (3)	14 (6)	165 (72)
Private Vocational Training School/ITI	1 (1)	218 (99)	1 (0)	14 (6)	15 (8)
Govt. Non Formal Training Centre	0 (0)	219 (100)	7 (3)	28 (12)	176 (81)
Private Non Formal Training Centre	0 (0)	219 (100)	1 (0)	0 (0)	7 (4)
Govt. School For Disabled	0 (0)	219 (100)	0 (0)	10 (6)	205 (92)
Private School For Disabled	0 (0)	219 (100)	0 (0)	0 (0)	4 (2)
Government Others	0 (0)	219 (100)	0 (0)	17 (10)	201 (89)
Private Others	0 (0)	219 (100)	0 (0)	0 (0)	1 (0)

Note : Distance A : Less than 5 km; B : Between 5-10 km; C : 10+ km.; Source : Data Analysis is based on 2011 Census.

## DISCLAIMER

The Terms of Use and Disclaimer of Datanet India Private Limited (hereinafter referred to as "Datanet") for use of this analysis report of **Holalkere Assembly Constituency (Holalkere Vidhan Sabha) :-**

1. **Assembly Factbook™** is a Registered Trade Mark owned by Datanet.
2. All the maps are sketched and graphical representation only and have not been drawn to the scale and also not to represent the actual geographical area or boundary of the unit.
3. The data for the aforesaid analysis is based on authentic sources and has been culled from the various publications of Census, CSO and NSSO for district and block level data, various central and state government departments, Central & State Elections Commissions and the concerned Returning Officers' releases, Electoral Rolls, Election results and allied publications, internal assessment, surveys, estimates and analysis. Therefore, certain adjustment of data at micro level may have been done to arrive closer to the macro data.
4. Data have been provided on an "As Is" and "As AVAILABLE" basis
5. The colours shown in the maps or diagram and charts of a particular party, alliance or AC are indicative and do not represent them.
6. This publication which includes maps, sheets, graphs and data would be the property under copyright of Datanet only. The user may use these for its internal study, analysis and research purposes. It's public display, re-selling or any commercial uses by the user are not allowed.
7. Datanet has taken due care and caution in compilation and processing of data and allied information, but does not guarantee the accuracy, adequacy or completeness of any information/analysis and will be not responsible for any errors or omissions or for the results obtained from the use of such information/analysis.
8. All the contents for the publication have been culled from various authentic sources and Datanet reasonably believes such sources to be reliable, but does not make any representations, express or implied as to the accuracy or fitness of use of such information. The information or contents of the information/analysis do not constitute advice and should not be relied upon in making (or refraining from making) any decision. Any reliance placed upon the information provided by Datanet is the sole responsibility and strictly at the user's risk.
9. In no event will Datanet be liable for any damages (including, without limitation, damages for loss of business projects, or loss of profits) arising in contract, tort or otherwise from the use of or inability to use any of its contents, or from any action taken (or refrained from being taken) as a result of using the analysis or any of its contents. Datanet its directors, owners, editors, officials, employees, distributor and agents or any associate will not be liable for any errors in the information contained or any consequences arising from the use of the contents of the provided information/analysis.
10. If any provision of these terms and conditions is held invalid or illegal or unenforceable for any reason by any court of competent jurisdiction, such provision shall be severed and the remainder of provisions of the terms and conditions shall continue in full force and effect as if the Term of Use had been executed with the invalid, illegal or unenforceable provision eliminated.
11. If there are any discrepancies in the information provided, please bring it to attention of Datanet for suitable rectification measures.

**Buy Online This Complete Book At  
Datanet India eBooks Store**

[www.indiastatpublications.com](http://www.indiastatpublications.com)

or go directly at

[http://www.indiastatpublications.com/  
Assembly\\_factbook/Karnataka/Chitradurga/ Holalkere](http://www.indiastatpublications.com/Assembly_factbook/Karnataka/Chitradurga/Holalkere)

 **indiastat**elections

ISBN : 978-93-5802-050-2



9 789358 020502