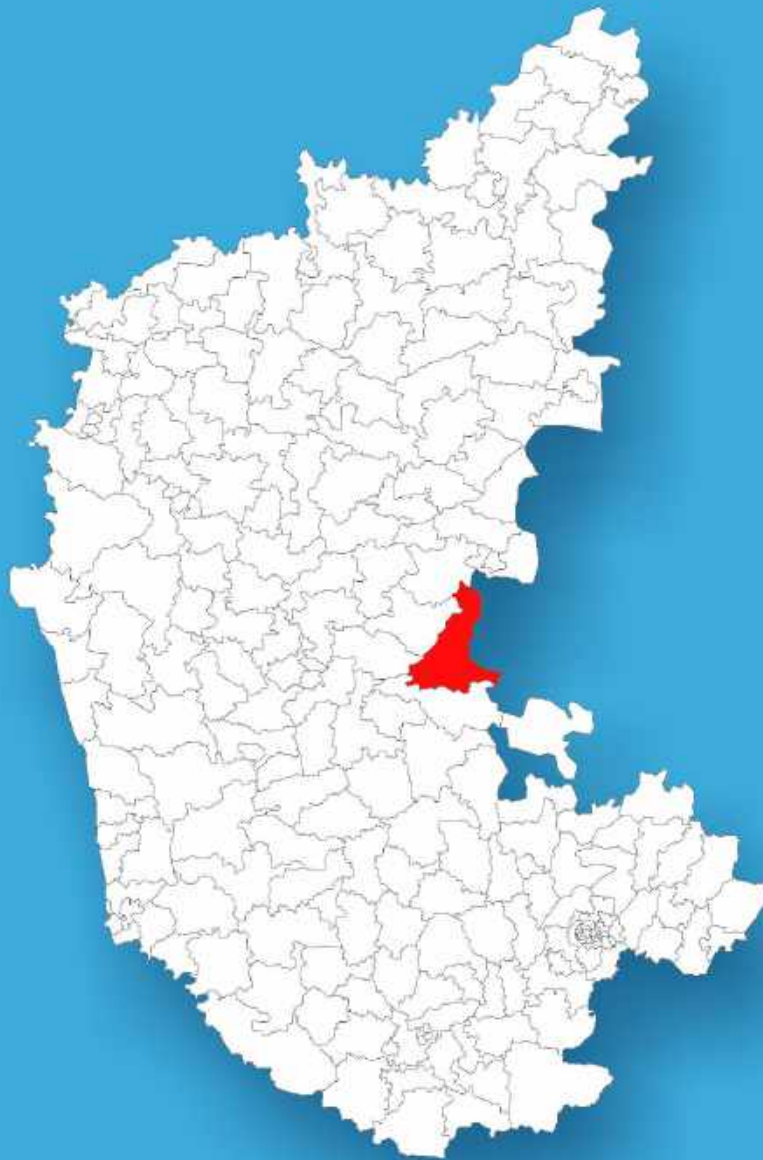




Karnataka

Assembly Factbook™

Molakalmuru Assembly Constituency



Key Electoral Data of Molakalmuru
Assembly Constituency (Vidhan Sabha)

Karnataka

Assembly Factbook™

Molakalmuru Assembly Constituency



Molakalmuru Vidhan Sabha

Editor & Director

Dr. R.K. Thukral

Research Editor

Dr. Shafeeq Rahman

Compiled, Researched and Published by Datanet India Pvt. Ltd.

D-100, 1st Floor,

Okhla Industrial Area, Phase-I,

New Delhi- 110020.

Ph.: 91-11- 43580781-84

Email : support@indiastatpublications.com

Website : <http://www.indiastatelections.com>

Online Book Store :

www.indiastatpublications.com

Report No. : AFB/KA-097-0125

ISBN : 978-93-5802-024-3

First Edition : January, 2018

Eighth Updated Edition : January, 2025

Price : Rs.11500/-

US\$ 310

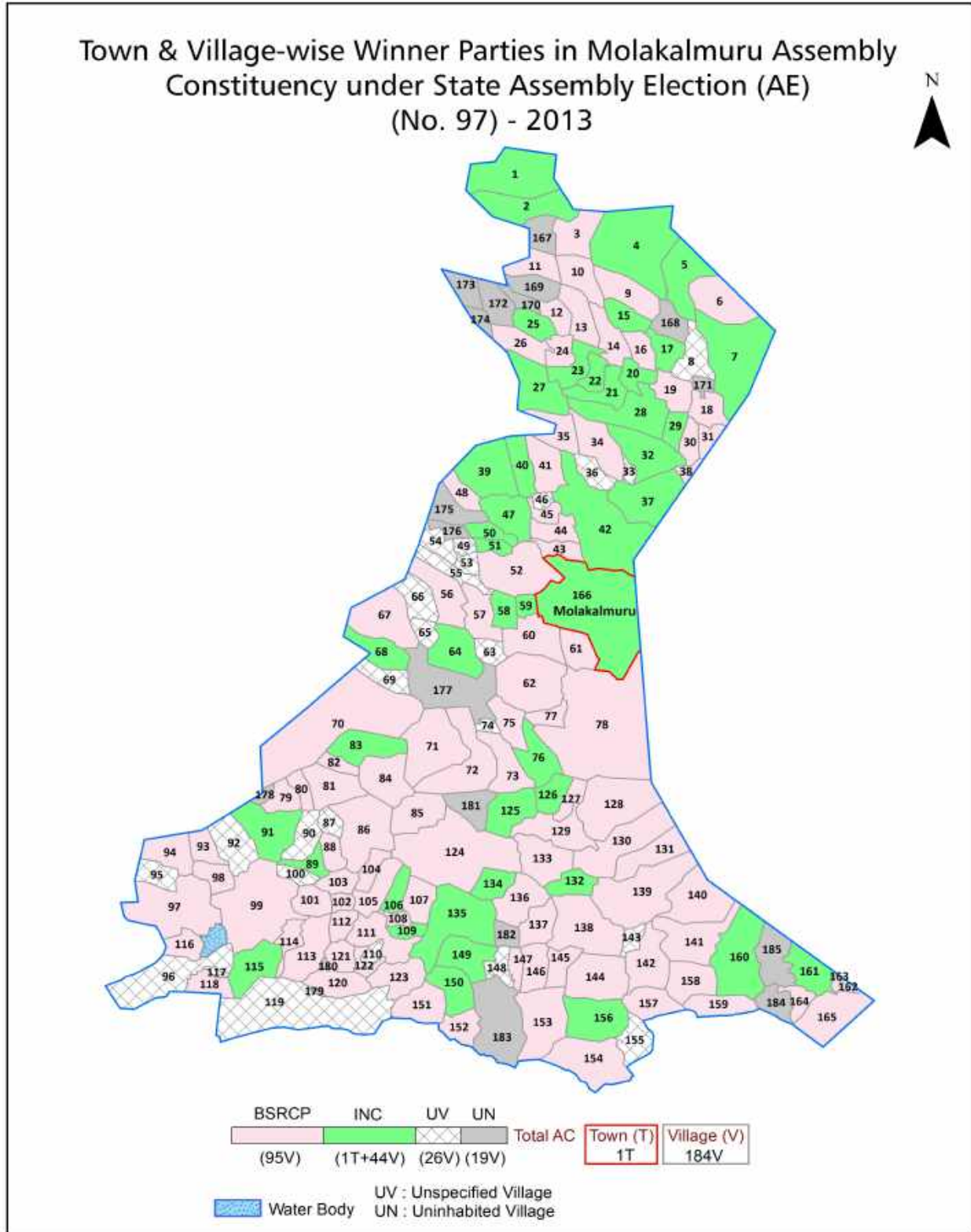
© Datanet India Pvt. Ltd.

All rights reserved. No part of this book may be reproduced, stored in a retrieval system or transmitted in any form or by any means, mechanical photocopying, photographing, scanning, recording or otherwise without the prior written permission of the publisher. Please refer to Disclaimer at page no. 240 for the use of this publication.

Printed in India

No.	Particulars	Page No.
	Introduction	
1	Assembly Constituency - (Vidhan Sabha) at a Glance Features of Assembly as per Delimitation Commission of India (2008)	1-2
	Location and Political Maps	
2	Location Map Boundaries of Assembly Constituency - (Vidhan Sabha) in District Boundaries of Assembly Constituency under Parliamentary Constituency - (Lok Sabha) Town & Village-wise Winner Parties- 2024, 2023, 2019, 2018, 2014, 2013 and 2009	3-11
	Administrative Setup (2011)	
3	District Sub-district Towns Villages Inhabited Villages Uninhabited Villages Village Panchayat Intermediate Panchayat	12-20
	Demographics (2011)	
4	Population Households Rural/Urban Population Towns and Villages by Population Size Sex Ratio (Total & 0-6 Years) Religious Population Social Population Literacy Rate	21-22
	Electoral Features	
5	Important Dates of Last Elections Held Electors by Gender Service Electors Voters Voters Turnout Polling Stations & Average Number of Electors per Polling Station Electors by Age Group Present Elected Representatives	23-28
	Historical Summary Election Results	
6	Vote Share of Major Parties Winning Margin (Number & Percentage) Polarity of Parties Summary Result of Assembly Segment of Parliamentary Elections 2024, 2019, 2014, 2009, 2004 and 1999 Summary Result of Assembly Elections 2023, 2018, 2013, 2008, 2004, 1999, 1994, 1989, 1985, 1983, 1978, 1972, 1967, 1962 and 1957	29-52
	Polling Station Level Election Results	
7	Name and Number of Polling Station 2024, 2023, 2019, 2018, 2014, 2013 and 2009 Polling Station-wise Electors, Voters & Voters Turnout 2024, 2023, 2019, 2018, 2014, 2013 and 2009 Polling Station wise Elections Results 2024, 2023, 2019, 2018, 2014, 2013 and 2009	53-220
	Share of Assembly Constituency	
8	Share of Assembly Constituency - (Vidhan Sabha) in State, District and Parliamentary Constituency - (Lok Sabha)	221
	Socio-Economic Amenities (2011)	
9	Access to Administrative Units Agricultural, Manufacturing and Industrial Commodities Demographic Indicators Education Health & Manpower Drinking Water Supply Sanitation Entertainment and Recreations Infrastructure Power Food Allocation Distribution and Marketing of Agriculture Commodities Infrastructure Transport and Road Infrastructure Communication Banking and Financial Services Land Use Irrigation Source	223-237
10	Abbreviation & Sources	238-239
11	Disclaimer	240

Location & Political Map



Administrative Setup

List of Village Panchayat & Intermediate Panchayat (Block) Name - 2011

Village Name	Village Panchayat Name	Intermediate Panchayat Name
Abbaiahnahalli	Abbaiahnahalli	Challakere
Adavimallapura	Tumkurlahalli	Molakalmuru
Amakundi	Chikkerahalli	Molakalmuru
Banavigondanahalli	Ghataparthi	Challakere
Bandethimmalapura	Gowrasamudra	Challakere
Bandravi	Santhegudda	Molakalmuru
Banjigere	Byadareddyhalli	Challakere
Baramasagara (B)	Mallurahalli	Challakere
Basapura	Jahagirbuddenahalli	Molakalmuru
Basapura	Renukapura	Challakere
Bhairanayakanahatti	Nelagethanahatti	Challakere
Bhatrahalli	Chikkerahalli	Molakalmuru
Bheemagondanahalli	Nelagethanahatti	Challakere
Bheemanakere	Neralagunte	Challakere
Bhoganahalli	Devareddihalli	Challakere
Bommadevarahalli	Thammenahalli	Molakalmuru
Bommagondanakere	Bommagondanakere	Molakalmuru
Bommakkanahalli	Thammenahalli	Molakalmuru
Bommalinganahalli	Hanagal	Molakalmuru
Bukkambudi	Devareddyhalli	Challakere
Buklorahalli	Hirehalli	Challakere
Byadareddyhalli	Byadareddyhalli	Challakere
Byrapura	Chikkerahalli	Molakalmuru
Chennaganahalli	Ghataparthi	Challakere
Chikkaammanahalli	Thalaku	Challakere
Chikkabadihalli	Obalapura	Challakere
Chikkahalli	Devareddyhalli	Challakere
Chikkanahalli	Siddapura	Molakalmuru
Chikkaullarti	Doddaullarthi	Challakere

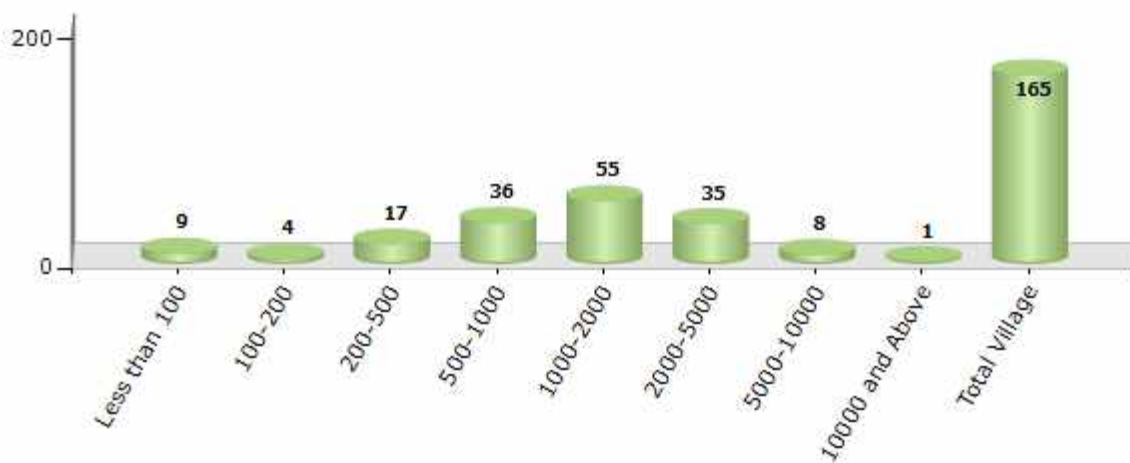
Contd....

Demographic

Number of Villages by Population Size - 2011

Less than 100	100-200	200-500	500-1000	1000-2000	2000-5000	5000-10000	10000 and Above	Total Village
9	4	17	36	55	35	8	1	165

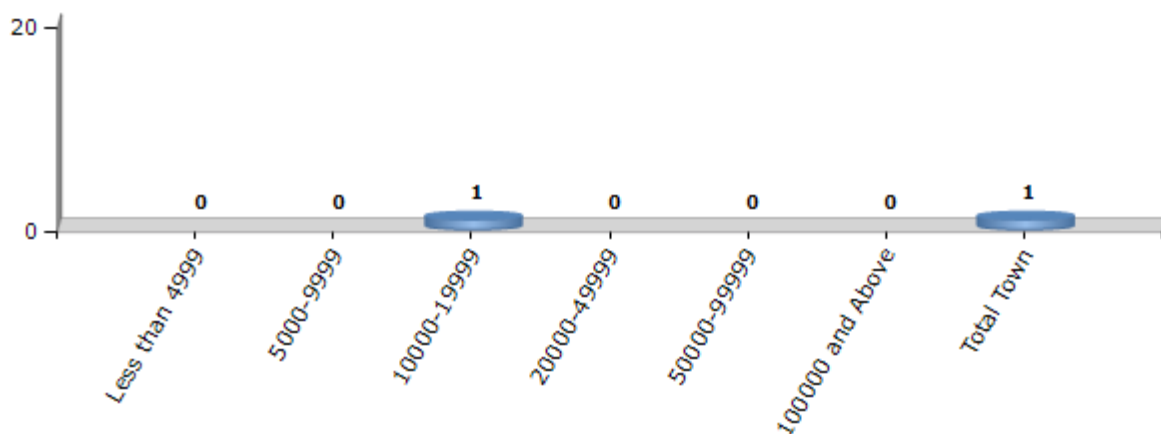
Number of Villages by Population Size - 2011



Number of Towns by Population Size - 2011

Less than 4999	5000-9999	10000-19999	20000-49999	50000-99999	100000 and Above	Total Town
0	0	1	0	0	0	1

Number of Towns by Population Size - 2011

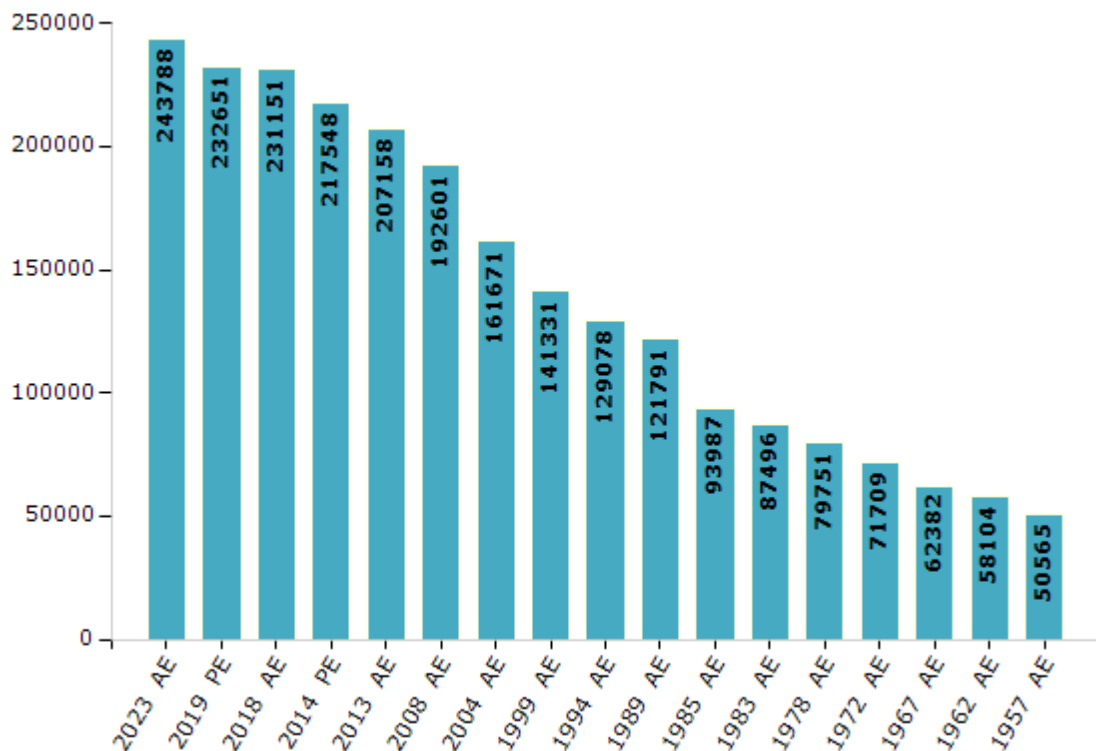


Electoral Features

Electors by Male & Female

Year	Male	Female	Others	Total	Year	Male	Female	Others	Total
2023 AE	122985	120791	12	243788	1999 AE	70965	70366	-	141331
2019 PE	117748	114896	7	232651	1994 AE	65377	63701	-	129078
2018 AE	117038	114112	1	231151	1989 AE	61407	60384	-	121791
2014 PE	111240	106295	13	217548	1985 AE	47632	46355	-	93987
2013 AE	106334	100824	0	207158	1983 AE	44832	42664	-	87496
2009 PE	-	-	-	-	1978 AE	40651	39100	-	79751
2008 AE	96995	95606	-	192601	1972 AE	37057	34652	-	71709
2004 PE	-	-	-	-	1967 AE	-	-	-	62382
2004 AE	81221	80450	-	161671	1962 AE	-	-	-	58104
1999 PE	-	-	-	-	1957 AE	-	-	-	50565

Number of Electors

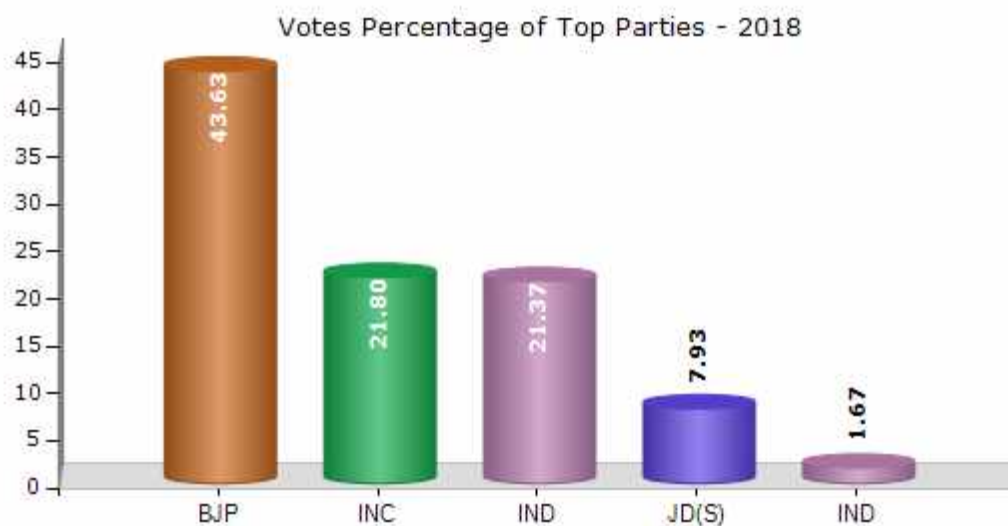


Note : AE : Assembly Election, PE : Assembly Segment of Parliamentary Election

Historical Summary Election Results

Summary Result of Assembly Election - 2018

Candidate Name	Party	Votes	Votes %
B. Sreeramulu	BJP	84018	43.63
Dr B. Yogesh Babu	INC	41973	21.8
S. Thippeswamy	IND	41152	21.37
Patel G. M. Thippeswamy (Yattinahattygowdru)	JD(S)	15262	7.93
S. Chandranna (Yattinahatty)	IND	3223	1.67
K. Raghavendra	PPOI	1427	0.74
S. P. Raju (Sasalahatty Rajanna)	IND	1366	0.71
D. H. Parameshwarappa	IND	842	0.44
P . Sumalatha	AIMEP	791	0.41
S. Chandranna	IND	725	0.38
B. Gireesha	IND	409	0.21
	NOTA	1361	0.71



Polling Station Level Election Results

Number and Name of Polling Stations (PS) (2023)

Number of Polling Stations	Name of Polling Stations	Number of Polling Stations	Name of Polling Stations
1	Government Kannada Junior Primary School, B. Hanumapur	22	Government Kannada Junior Primary School, Basapur
2	Government Kannada Senior Primary School, Bandravi	23	Government Kannada Senior Primary School, Bommakkanahalli
3	Government Kannada Junior Primary School, Hanumana Gudda	24	Government Kannada Senior Primary School, Murudi
4	Government Kannada Senior Primary School, Santhegudda	25	Government Kannada Senior Primary School, Kardihalli
5	Government Kannada Senior Primary School, Upper Valley	26	Government Kannada Junior Primary School, Kanakuppe
6	Government Kannada Junior Primary School, Lower Valley	27	Government Kannada Senior Primary School Room No-1 Thimmalapur-1
7	Government Kannada Senior Primary School, Bommadevarahalli Room No-1	28	Government Kannada Senior Primary School Room No-2, Thimmalapura-2
8	Government Kannada Senior Primary School, Bommadevarahalli-2 Room No-2	29	Government Kannada Senior Primary School, Room No-1 Kerekondapur
9	Government Rural High School, Tammenahalli	30	Government Kannada Senior Primary School, Room No-2 Kerekondapur
10	Government Kannada Senior Primary School, Rajapur	31	Group Resource Centre, Rampur
11	Government Kannada Senior Primary School, Room No-1 Konapur-1	32	Gram Panchayat Office Rampur
12	Government Kannada Senior Primary School, Room No-2 Konapur-2	33	Sri Gadde Veerabhadrappe Government Kannada Model Senior Primary School Room No-1 Rampur
13	Government Kannada Senior Primary School, Nallareddy Kondapur (New Building)	34	Hpbs Urdu School, Rampur
14	Government Kannada Senior Primary School, Obalapur (New Building)	35	Sri Gadde Veerabhadrappsarkari Model Kannada Senior Primary School, Room No-2 Rampur-3
15	Government Kannada Senior Primary School, Pakkurthi	36	Shri Gadde Veerbhadrappsarkari Kannada Model Senior Primary School, Room No-3 Rampur-4
16	Government Kannada Junior Primary School, Mallehara	37	Shri Gadde Veerabhadrappe Government Model Kannada Senior Primary School, New Building Rampur-5
17	Government Kannada Senior Primary School, Room No-1 Jahgir Buddenahalli	38	Hpbs Urdu School, Room No-2 Rampur-6
18	Government Kannada Senior Primary School, Room No-2 Jahaggir Buddenahalli	39	Government Primary School Room No-1 Devasamudra
19	Government Kannada Senior Primary School, Jambalamalki (New Building)	40	Government Primary School Room No-2 Devasamudra
20	Government Kannada Junior Primary School, Vaderahalli	41	Government Kannada Junior Primary School, Vithalapura
21	Government Kannada Senior Primary School, Hosadadaguru	42	Government Kannada Senior Primary School, Room No-1 Venkatapura

Contd....

Polling Station Level Election Results

Polling Station-wise Votes Secured by Overall Top Five Parties in Molakalmuru Assembly in Assembly Election (AE) under Chitradurga Parliamentary Constituency in Karnataka (2023)

Number of Polling Station	Winner - N.Y. Gopala Krishna (INC)	Runner-up - S. Thippeswamy (BJP)	3rd - Veera Bhadrappa (JD(S))	4th - M.O. Manjunatha Swamy Nayaka (BSP)	5th - O.Govinda (IND)	NOTA	Other	Total Votes Secured
36	284	307	5	1	0	4	4	605
37	602	224	3	0	2	14	6	851
38	460	167	2	2	0	5	2	638
39	516	286	4	1	1	7	3	818
40	459	293	2	0	2	3	7	766
41	118	98	0	0	0	0	0	216
42	394	239	2	0	0	4	4	643
43	363	199	1	4	1	3	1	572
44	238	165	0	3	3	1	4	414
45	280	193	1	4	2	2	7	489
46	286	213	1	9	0	2	5	516
47	133	86	2	3	3	2	5	234
48	479	309	1	6	4	6	12	817
49	233	244	3	1	1	9	11	502
50	276	349	2	7	2	6	5	647
51	300	192	0	3	2	5	8	510
52	320	335	2	0	3	5	7	672
53	424	359	1	2	5	7	19	817
54	362	253	0	2	5	14	10	646
55	267	424	12	8	6	5	14	736
56	418	192	1	1	1	3	3	619
57	421	357	3	4	1	7	10	803
58	412	223	4	3	2	1	2	647
59	638	283	2	3	2	3	9	940
60	464	412	0	8	17	9	12	922
61	382	274	4	6	2	4	5	677
62	340	297	2	1	5	8	12	665
63	405	438	5	6	5	13	11	883
64	475	347	0	5	2	9	7	845
65	579	414	11	3	4	5	14	1030
66	566	382	4	5	2	4	7	970
67	407	360	2	5	1	3	8	786
68	342	344	1	3	1	5	9	705
69	503	396	1	8	4	13	18	943
70	311	363	3	7	27	8	12	731

Contd....

Polling Station Level Election Results

Winner, Runner-up and 3rd Party Position & Winning Margin According to Polling Stations in Molakalmuru Assembly in Assembly Election (AE) under Chitradurga Parliamentary Constituency in Karnataka (2023)

Polling Station Number	Winner Party	Winner Votes (%)	Runner-up Party	Runner-up Votes (%)	Winning Margin Votes (%)	Third Party	Third Party Votes (%)	Other Votes (%)
71	INC	535 (57.04)	BJP	372 (39.66)	163 (17.38)	JD(S)	6 (0.64)	25 (2.67)
72	INC	193 (57.78)	BJP	138 (41.32)	55 (16.46)	JD(S)	2 (0.6)	1 (0.3)
73	INC	658 (64.13)	BJP	323 (31.48)	335 (32.65)	IND (OG)	8 (0.78)	37 (3.61)
74	INC	254 (49.61)	BJP	193 (37.7)	61 (11.91)	IND (OG)	55 (10.74)	10 (1.95)
75	BJP	624 (58.81)	INC	376 (35.44)	248 (23.37)	AAP	24 (2.26)	37 (3.49)
76	BJP	411 (54.01)	INC	339 (44.55)	72 (9.46)	BSP	3 (0.39)	8 (1.05)
77	INC	573 (55.42)	BJP	429 (41.49)	144 (13.93)	BSP	10 (0.97)	22 (2.13)
78	INC	614 (60.26)	BJP	380 (37.29)	234 (22.97)	IND (KPHK)	5 (0.49)	20 (1.96)
79	INC	311 (53.53)	BJP	263 (45.27)	48 (8.26)	IND (OG)	1 (0.17)	6 (1.03)
80	INC	284 (66.82)	BJP	132 (31.06)	152 (35.76)	IND (KPHK)	1 (0.24)	8 (1.88)
81	BJP	301 (51.99)	INC	261 (45.08)	40 (6.91)	BSP	2 (0.35)	15 (2.59)
82	INC	646 (79.65)	BJP	159 (19.61)	487 (60.04)	BSP	1 (0.12)	5 (0.62)
83	INC	534 (67.34)	BJP	247 (31.15)	287 (36.19)	BSP	3 (0.38)	9 (1.13)
84	INC	644 (72.77)	BJP	228 (25.76)	416 (47.01)	BSP	4 (0.45)	9 (1.02)
85	INC	361 (52.32)	BJP	317 (45.94)	44 (6.38)	BSP	4 (0.58)	8 (1.16)
86	INC	314 (50.4)	BJP	287 (46.07)	27 (4.33)	IND (OG)	4 (0.64)	18 (2.89)
87	BJP	195 (63.73)	INC	104 (33.99)	91 (29.74)	IND (NMS)	3 (0.98)	4 (1.31)
88	BJP	623 (57.85)	INC	421 (39.09)	202 (18.76)	BSP	9 (0.84)	24 (2.23)
89	BJP	371 (50.48)	INC	350 (47.62)	21 (2.86)	BSP	4 (0.54)	10 (1.36)
90	BJP	285 (70.54)	INC	101 (25)	184 (45.54)	JD(S)	3 (0.74)	15 (3.71)
91	BJP	262 (56.71)	INC	197 (42.64)	65 (14.07)	JD(S)	1 (0.22)	2 (0.43)
92	BJP	394 (57.27)	INC	279 (40.55)	115 (16.72)	JD(S)	5 (0.73)	10 (1.45)
93	INC	387 (56.01)	BJP	265 (38.35)	122 (17.66)	BSP	9 (1.3)	30 (4.34)
94	INC	598 (52.55)	BJP	512 (44.99)	86 (7.56)	BSP	4 (0.35)	24 (2.11)
95	INC	614 (56.8)	BJP	437 (40.43)	177 (16.37)	IND (KPHK)	4 (0.37)	26 (2.41)
96	BJP	214 (59.12)	INC	141 (38.95)	73 (20.17)	IND (TS)	2 (0.55)	5 (1.38)
97	BJP	357 (75.8)	INC	98 (20.81)	259 (54.99)	BSP	5 (1.06)	11 (2.34)
98	INC	526 (49.53)	BJP	482 (45.39)	44 (4.14)	BSP	18 (1.69)	36 (3.39)
99	INC	452 (55.12)	BJP	350 (42.68)	102 (12.44)	IND (OG)	3 (0.37)	15 (1.83)
100	INC	439 (51.41)	BJP	388 (45.43)	51 (5.98)	IND (KPHK)	8 (0.94)	19 (2.22)
101	INC	621 (57.71)	BJP	421 (39.13)	200 (18.58)	BSP	5 (0.46)	29 (2.7)
102	INC	488 (57.68)	BJP	346 (40.9)	142 (16.78)	JD(S)	4 (0.47)	8 (0.95)
103	BJP	292 (54.17)	INC	240 (44.53)	52 (9.64)	JD(S)	2 (0.37)	5 (0.93)
104	BJP	382 (54.49)	INC	312 (44.51)	70 (9.98)	JD(S)	2 (0.29)	5 (0.71)
105	INC	518 (74.53)	BJP	164 (23.6)	354 (50.93)	BSP	2 (0.29)	11 (1.58)

Contd....

Socio-Economic Amenities - Rural

Access to Education Facilities

Particulars	Number of Village (% of Population)				
	Available	Not Available	If Not Available (Distance of Nearest Facility)		
			A	B	C
Govt. Primary School	156 (99)	9 (1)	8 (0)	1 (0)	0 (0)
Private Primary School	17 (28)	148 (72)	0 (0)	0 (0)	0 (0)
Govt. Middle School	123 (91)	42 (9)	23 (3)	17 (3)	0 (0)
Private Middle School	7 (18)	158 (82)	0 (0)	1 (0)	0 (0)
Govt. Secondary School	29 (30)	136 (70)	55 (22)	32 (13)	2 (1)
Private Secondary School	20 (29)	145 (71)	20 (11)	13 (6)	0 (0)
Govt. Senior Secondary School	6 (14)	159 (86)	36 (18)	79 (43)	35 (20)
Private Senior Secondary School	3 (6)	162 (94)	2 (0)	3 (1)	2 (1)
Govt. Arts and Science Degree College	0 (0)	165 (100)	13 (5)	70 (34)	63 (44)
Private Arts and Science Degree College	3 (9)	162 (91)	1 (1)	13 (6)	2 (1)
Govt. Engineering College	0 (0)	165 (100)	0 (0)	1 (0)	61 (31)
Private Engineering College	0 (0)	165 (100)	0 (0)	0 (0)	103 (69)
Govt. Medicine College	0 (0)	165 (100)	9 (6)	7 (5)	71 (40)
Private Medicine College	0 (0)	165 (100)	4 (2)	12 (14)	62 (34)
Govt. Management Institute	0 (0)	165 (100)	0 (0)	0 (0)	75 (44)
Private Management Institute	0 (0)	165 (100)	0 (0)	0 (0)	84 (51)
Govt. Polytechnic	0 (0)	165 (100)	0 (0)	0 (0)	123 (74)
Private Polytechnic	0 (0)	165 (100)	0 (0)	0 (0)	42 (26)
Govt. Vocational Training School/ITI	0 (0)	165 (100)	3 (1)	15 (10)	118 (64)
Private Vocational Training School/ITI	3 (9)	162 (91)	0 (0)	0 (0)	26 (16)
Govt. Non Formal Training Centre	0 (0)	165 (100)	3 (1)	15 (10)	136 (80)
Private Non Formal Training Centre	1 (1)	164 (99)	0 (0)	0 (0)	10 (8)
Govt. School For Disabled	0 (0)	165 (100)	4 (2)	4 (3)	126 (75)
Private School For Disabled	0 (0)	165 (100)	0 (0)	0 (0)	31 (20)
Government Others	0 (0)	165 (100)	6 (3)	12 (8)	147 (89)
Private Others	0 (0)	165 (100)	0 (0)	0 (0)	0 (0)

Note : Distance A : Less than 5 km; B : Between 5-10 km; C : 10+ km.; Source : Data Analysis is based on 2011 Census.

DISCLAIMER

The Terms of Use and Disclaimer of Datanet India Private Limited (hereinafter referred to as "Datanet") for use of this analysis report of **Molakalmuru Assembly Constituency (Molakalmuru Vidhan Sabha)** :-

1. **Assembly Factbook™** is a Registered Trade Mark owned by Datanet.
2. All the maps are sketched and graphical representation only and have not been drawn to the scale and also not to represent the actual geographical area or boundary of the unit.
3. The data for the aforesaid analysis is based on authentic sources and has been culled from the various publications of Census, CSO and NSSO for district and block level data, various central and state government departments, Central & State Elections Commissions and the concerned Returning Officers' releases, Electoral Rolls, Election results and allied publications, internal assessment, surveys, estimates and analysis. Therefore, certain adjustment of data at micro level may have been done to arrive closer to the macro data.
4. Data have been provided on an "As Is" and "As AVAILABLE" basis
5. The colours shown in the maps or diagram and charts of a particular party, alliance or AC are indicative and do not represent them.
6. This publication which includes maps, sheets, graphs and data would be the property under copyright of Datanet only. The user may use these for its internal study, analysis and research purposes. It's public display, re-selling or any commercial uses by the user are not allowed.
7. Datanet has taken due care and caution in compilation and processing of data and allied information, but does not guarantee the accuracy, adequacy or completeness of any information/analysis and will be not responsible for any errors or omissions or for the results obtained from the use of such information/analysis.
8. All the contents for the publication have been culled from various authentic sources and Datanet reasonably believes such sources to be reliable, but does not make any representations, express or implied as to the accuracy or fitness of use of such information. The information or contents of the information/analysis do not constitute advice and should not be relied upon in making (or refraining from making) any decision. Any reliance placed upon the information provided by Datanet is the sole responsibility and strictly at the user's risk.
9. In no event will Datanet be liable for any damages (including, without limitation, damages for loss of business projects, or loss of profits) arising in contract, tort or otherwise from the use of or inability to use any of its contents, or from any action taken (or refrained from being taken) as a result of using the analysis or any of its contents. Datanet its directors, owners, editors, officials, employees, distributor and agents or any associate will not be liable for any errors in the information contained or any consequences arising from the use of the contents of the provided information/analysis.
10. If any provision of these terms and conditions is held invalid or illegal or unenforceable for any reason by any court of competent jurisdiction, such provision shall be severed and the remainder of provisions of the terms and conditions shall continue in full force and effect as if the Term of Use had been executed with the invalid, illegal or unenforceable provision eliminated.
11. If there are any discrepancies in the information provided, please bring it to attention of Datanet for suitable rectification measures.

Buy Online This Complete Book At
Datanet India eBooks Store

www.indiastatpublications.com

or go directly at

[http://www.indiastatpublications.com/
Assembly_factbook/Karnataka/Chitradurga/ Molakalmuru](http://www.indiastatpublications.com/Assembly_factbook/Karnataka/Chitradurga/Molakalmuru)

 **indiastat**elections

ISBN : 978-93-5802-024-3



9 789358 020243