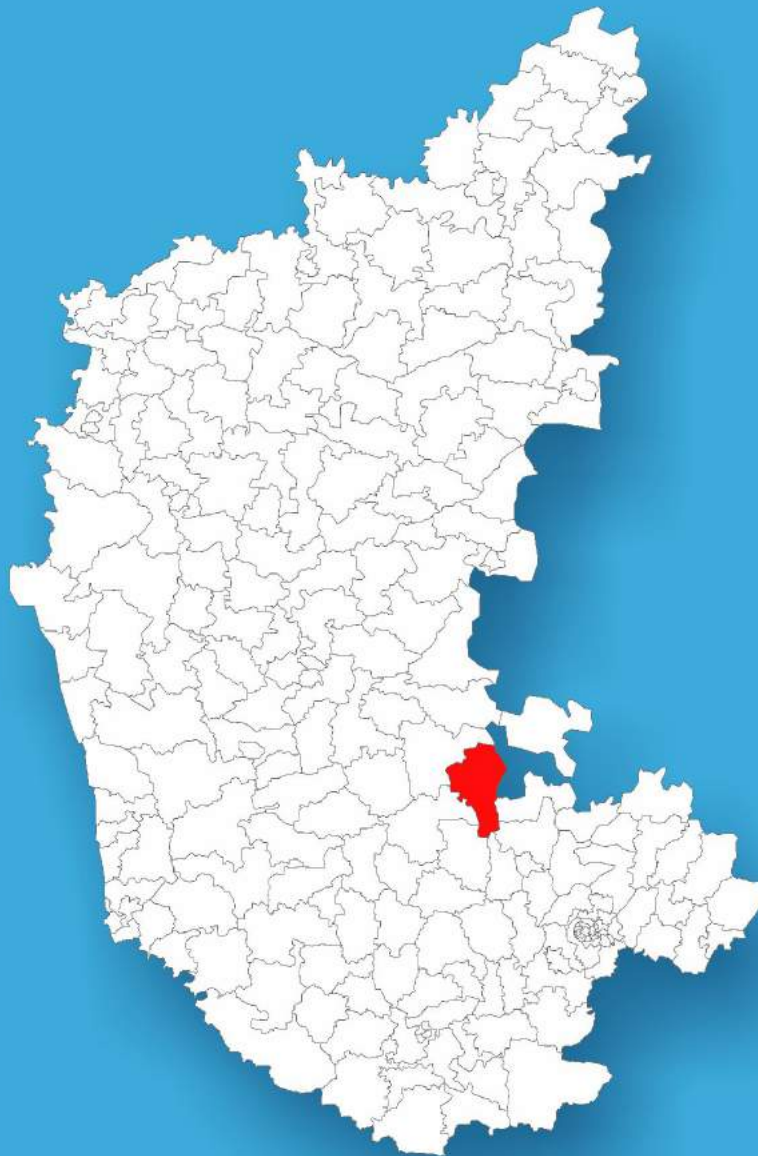




Karnataka

Assembly Factbook™

Sira Assembly Constituency



Key Electoral Data of Sira
Assembly Constituency (Vidhan Sabha)

Karnataka
Assembly FactbookTM
Sira Assembly Constituency



Sira Vidhan Sabha

Editor & Director

Dr. R.K. Thukral

Research Editor

Dr. Shafeeq Rahman

Compiled, Researched and Published by Datanet India Pvt. Ltd.

D-100, 1st Floor,

Okhla Industrial Area, Phase-I,
New Delhi- 110020.

Ph.: 91-11- 43580781-84

Email : support@indiastatpublications.com

Website : www.indiastatelections.com

Online Book Store :

www.indiastatpublications.com

Report No. : AFB/KA-136-0123

ISBN : 978-93-87148-65-9

First Edition : January, 2018

Sixth Updated Edition : January, 2023

Price : Rs. 11500/-

US\$ 310/-

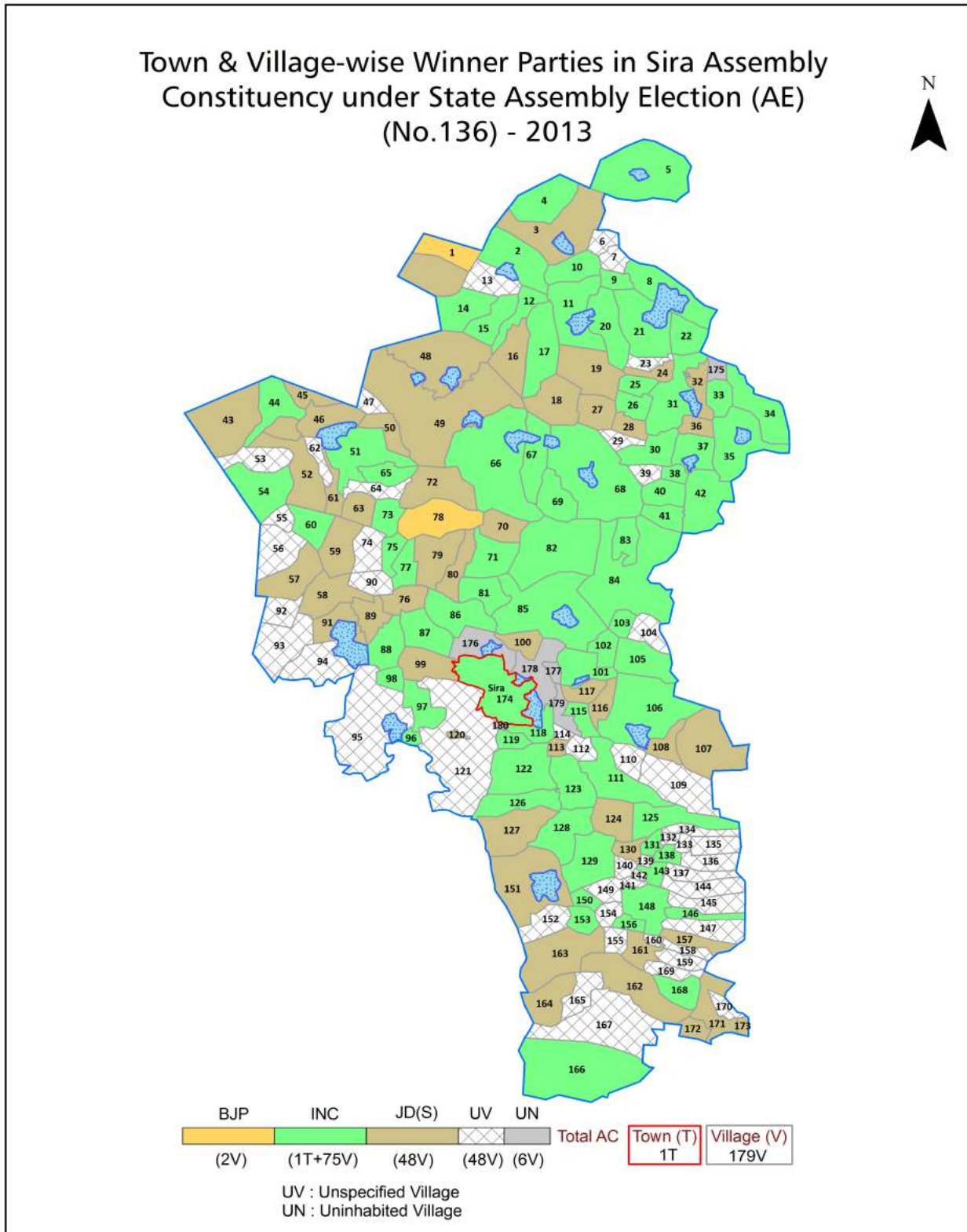
© Datanet India Pvt. Ltd.

All rights reserved. No part of this book may be reproduced, stored in a retrieval system or transmitted in any form or by any means, mechanical photocopying, photographing, scanning, recording or otherwise without the prior written permission of the publisher. Please refer to Disclaimer at page no. 209 for the use of this publication.

Printed in India

No.	Particulars	Page No.
	Introduction	
1	Assembly Constituency - (Vidhan Sabha) at a Glance Features of Assembly as per Delimitation Commission of India (2008)	1-2
	Location and Political Maps	
2	Location Map Boundaries of Assembly Constituency - (Vidhan Sabha) in District Boundaries of Assembly Constituency under Parliamentary Constituency - (Lok Sabha) Town & Village-wise Winner Parties- 2019, 2018, 2014, 2013 and 2009	3-10
	Administrative Setup (2011)	
3	District Sub-district Towns Villages Inhabited Villages Uninhabited Villages Village Panchayat Intermediate Panchayat	11-20
	Demographics (2011)	
4	Population Households Rural/Urban Population Towns and Villages by Population Size Sex Ratio (Total & 0-6 Years) Religious Population Social Population Literacy Rate	21-22
	Electoral Features	
5	Important Dates of Last Elections Held Electors by Gender Service Electors Voters Voters Turnout Polling Stations & Average Number of Electors per Polling Station Electors by Age Group Present Elected Representatives	23-28
	Historical Summary Election Results	
6	Vote Share of Major Parties Winning Margin (Number & Percentage) Polarity of Parties Summary Result of Assembly Segment of Parliamentary Elections 2019, 2014, 2009, 2004, 1999 Summary Result of Assembly Elections 2018, 2013, 2008, 2004, 1999, 1994, 1989, 1985, 1983, 1978, 1972, 1967, 1962 and 1957	29-51
	Polling Station Level Election Results	
7	Name and Number of Polling Station 2019, 2018, 2014, 2013 and 2009 Polling Station-wise Electors, Voters & Voters Turnout 2019, 2018, 2014, 2013 and 2009 Polling Station wise Elections Results 2019, 2018, 2014, 2013 and 2009	52-189
	Share of Assembly Constituency	
8	Share of Assembly Constituency - (Vidhan Sabha) in State, District and Parliamentary Constituency - (Lok Sabha)	190
	Socio-Economic Amenities (2011)	
9	Access to Administrative Units Agricultural, Manufacturing and Industrial Commodities Demographic Indicators Education Health & Manpower Drinking Water Supply Sanitation Entertainment and Recreations Infrastructure Power Food Allocation Distribution and Marketing of Agriculture Commodities Infrastructure Transport and Road Infrastructure Communication Banking and Financial Services Land Use Irrigation Source	192-206
10	Abbreviation & Sources	207-208
11	Disclaimer	209

Location & Political Map



Administrative Setup

List of Village Panchayat & Intermediate Panchayat (Block) Name - 2011

Village Name	Village Panchayat Name	Intermediate Panchayat Name
Agrahara	Handikunte	Sira
Anthapura	Bhuvanahalli	Sira
Anupanahalli	Honnagondanahalli	Sira
Arehalli	Yaliyuru	Sira
Badakanahalli	Gowdagere	Sira
Badamaranahalli	Handikunte	Sira
Badenahalli	Yadalakuku (Hosahalli)	Sira
Balabasavanahalli	Tarur	Sira
Balanapalya	Tarur	Sira
Balenahalli	Gowdagere	Sira
Bandakunte	Melukunte	Sira
Baragur	Baragur	Sira
Bejjihalli	Tadakalur	Sira
Bettanahalli	Bhupasandra	Sira
Bevinahalli	Bevinahalli	Sira
Bhoppnadu	Madalur	Sira
Bhupasandra	Bhupasandra	Sira
Bhuthakatnahalli	Gowdagere	Sira
Bhuvanahalli	Bhuvanahalli	Sira
Bidarakere	Kotta	Sira
Borasandra	Magodu	Sira
Borasandra	Seebi Agrahara	Sira
Brammasandra	Chinnenahalli	Sira
Byrapura	Bhupasandra	Sira
Changavara	Bevinahalli	Sira
Channanakunte	Honnagondanahalli	Sira
Channenahalli	Bhupasandra	Sira
Cheelanahalli	Lakshmisagar	Sira
Chikka Hulikunte	Hullikunte	Sira

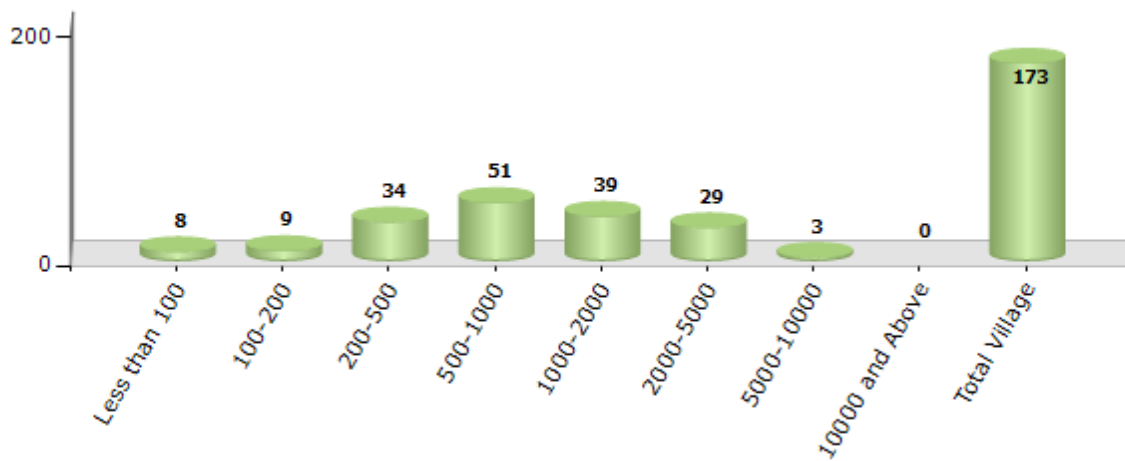
Contd....

Demographic

Number of Villages by Population Size - 2011

Less than 100	100-200	200-500	500-1000	1000-2000	2000-5000	5000-10000	10000 and Above	Total Village
8	9	34	51	39	29	3	0	173

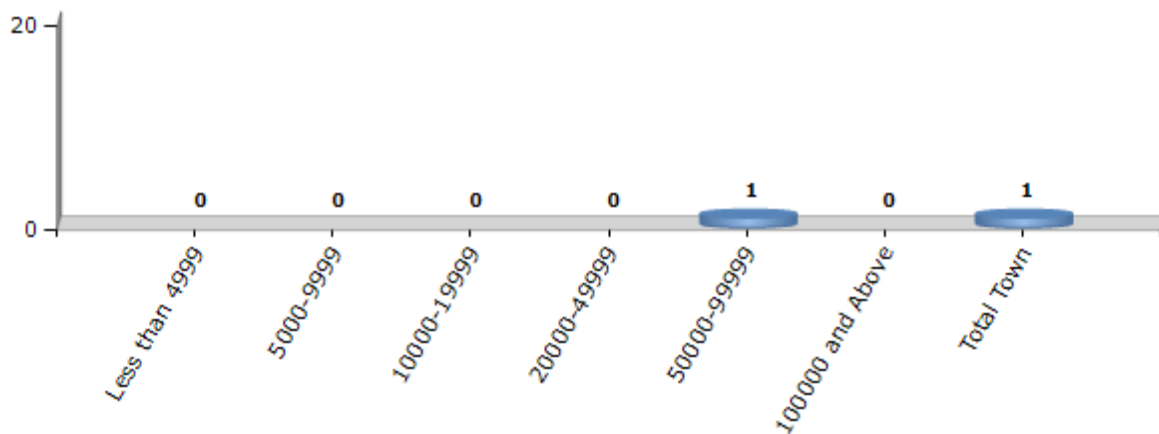
Number of Villages by Population Size - 2011



Number of Towns by Population Size - 2011

Less than 4999	5000-9999	10000-19999	20000-49999	50000-99999	100000 and Above	Total Town
0	0	0	0	1	0	1

Number of Towns by Population Size - 2011

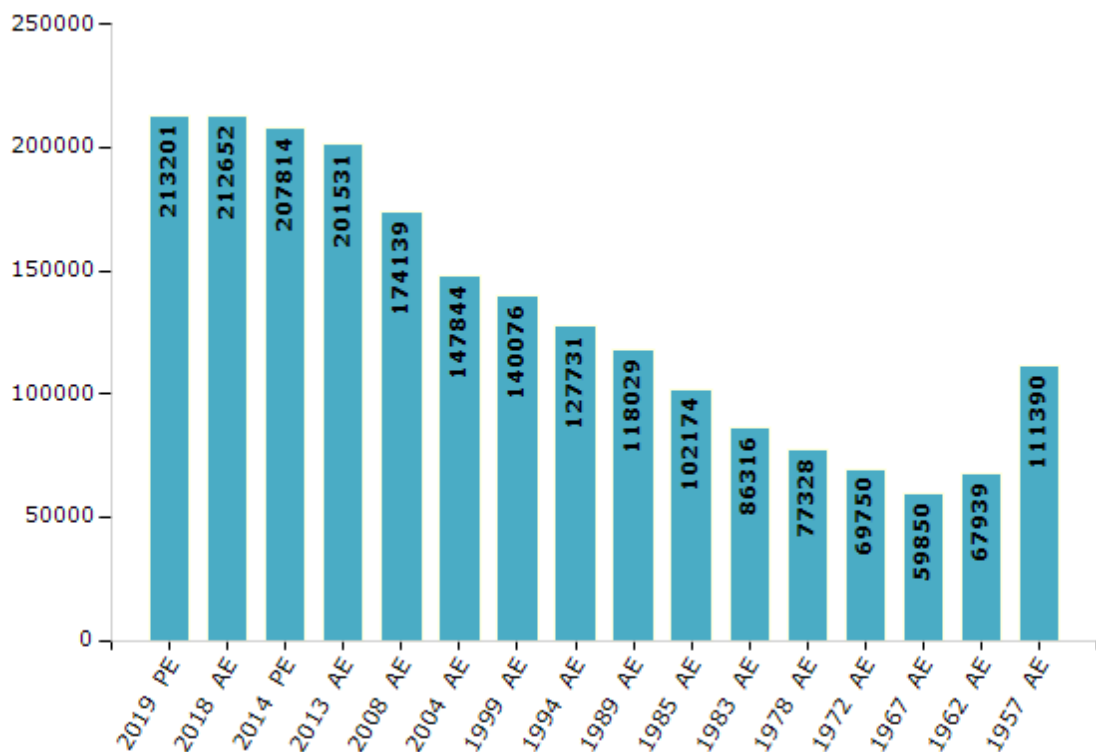


Electoral Features

Electors by Male & Female

Year	Male	Female	Others	Total	Year	Male	Female	Others	Total
2019 PE	109304	103885	12	213201	1994 AE	65296	62435	-	127731
2018 AE	109083	103556	13	212652	1989 AE	60221	57808	-	118029
2014 PE	105772	102028	14	207814	1985 AE	53346	48828	-	102174
2013 AE	102897	98624	10	201531	1983 AE	44630	41686	-	86316
2009 PE	-	-	-	-	1978 AE	40106	37222	-	77328
2008 AE	89349	84790	-	174139	1972 AE	36699	33051	-	69750
2004 PE	-	-	-	-	1967 AE	-	-	-	59850
2004 AE	74985	72859	-	147844	1962 AE	-	-	-	67939
1999 PE	-	-	-	-	1957 AE	-	-	-	111390
1999 AE	70485	69591	-	140076					

Number of Electors

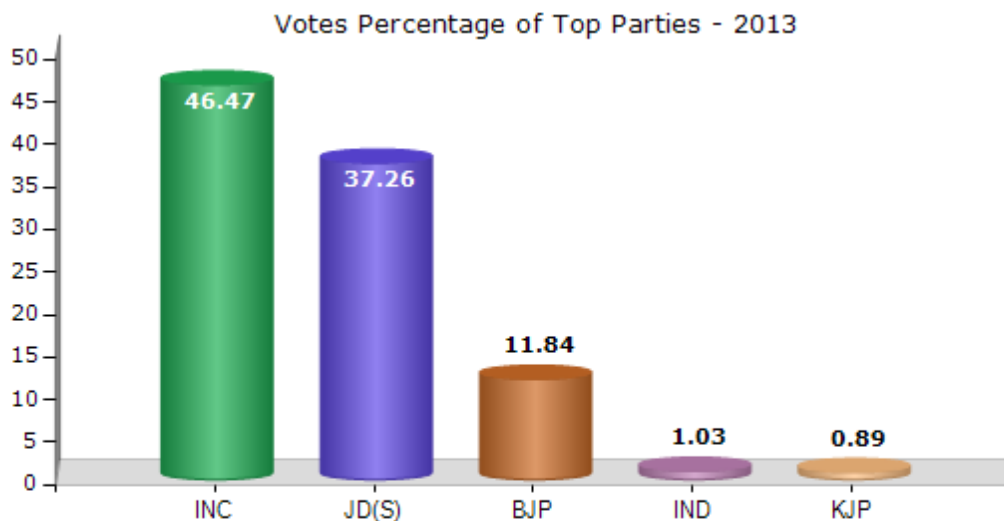


Note : AE : Assembly Election, PE : Assembly Segment of Parliamentary Election

Historical Summary Election Results

Summary Result of Assembly Election - 2013

Candidate Name	Party	Votes	Votes %
T B Jayachandra	INC	74089	46.47
B.Sathyannarayana	JD(S)	59408	37.26
B K Manjunatha	BJP	18884	11.84
Shashi Kumar.R	IND	1642	1.03
Inthiyaz Ahamed	KJP	1415	0.89
N Rajanna	BSP	1090	0.68
K.Mudalagiriappa	BSRCP	766	0.48
B.A.Manjunatha	IND	471	0.3
Eranna.D.M	IND	395	0.25
B.K.Jayachandra	IND	354	0.22
R.Jayaramaiah	JD(U)	340	0.21
Srinivasa (Seenappa)	LJP	330	0.21
Maruthi	IND	261	0.16



Polling Station Level Election Results

Number and Name of Polling Stations (PS) (2018)

Number of Polling Stations	Name of Polling Stations	Number of Polling Stations	Name of Polling Stations
1	GHPS Dwaranakunte	22	GHPS Muddenahalli
2	GHPS Dwaranakunte	23	GHPS Dyagerahalli
3	GHPS Bejjihalli	24	GLPS Kuntanahatti
4	GHPS Lakkanahalli	25	GHPS Yaravarahalli
5	GLPS Thimmanahalli	26	GLPS Heruru
6	GHPS Karidasarahalli	27	GHPS Hosuru
7	GHPS Chiratahalli	28	GLPS Bramhasandra
8	GHPS Tadakaluru	29	GHPS Yanjalagere
9	GLPS Melugiriappanapalya	30	GLPS Basavanahalli
10	GHPS Nejanthi	31	GHPS Doddahulikunte
11	GHPS Vajarahalli	32	GHPS Doddabanagere
12	GHPS Nidagatte	33	GHPS Doddabanagere
13	GLPS Gandihallimata	34	GHPS Chikkabanagere
14	GHPS Musukaloti	35	GHPS Chikkahulikunte
15	GHPS Shyasamaru	36	GHPS Kotti
16	GLPS Lakkavvanahalli	37	GLPS Siddapura
17	GHPS Changavara	38	GHPS Hunasehalli
18	GHPS Changavara	39	GHPS Hunasehalli
19	GLPS Devarahatti	40	GLPS Narayanapura
20	GLPS Badamanganahatti	41	GHPS Kaluvarahalli
21	GLPS Bommaganahalli	42	GHPS Bevinahalli

Contd....

Polling Station Level Election Results

Polling Station-wise Votes Secured by Overall Top Five Parties in Sira Assembly in Assembly Election (AE) under Chitradurga Parliamentary Constituency in Karnataka (2018)

Number of Polling Station	Winner - B Sathyanarayana (JD(S))	Runner-up - T B Jayachandra (INC)	3rd - S R Gowda (BJP)	4th - C M Nagaraju (IND)	5th - Chidanand M Gowda (IND)	NOTA	Other	Total Votes Secured
36	371	337	3	130	20	4	43	908
37	237	177	22	86	35	1	14	572
38	278	406	10	0	15	4	9	722
39	244	364	10	1	5	2	15	641
40	402	205	8	5	6	0	13	639
41	437	239	19	20	5	3	28	751
42	135	213	11	426	7	3	41	836
43	267	395	20	76	4	4	45	811
44	354	167	3	5	12	0	7	548
45	493	76	10	1	48	2	21	651
46	329	219	10	154	39	2	10	763
47	310	225	25	5	17	0	8	590
48	428	277	6	13	15	0	26	765
49	294	216	8	3	3	0	10	534
50	247	236	5	12	1	0	14	515
51	356	290	11	12	57	2	23	751
52	529	260	15	27	56	2	30	919
53	353	196	35	62	11	2	27	686
54	464	147	20	89	108	3	43	874
55	397	409	18	64	6	1	31	926
56	309	213	19	94	27	0	22	684
57	406	311	12	181	11	2	36	959
58	204	360	9	20	14	4	12	623
59	277	263	7	147	8	6	37	745
60	45	382	8	43	4	2	12	496
61	170	525	19	51	23	4	21	813
62	385	180	13	3	184	0	31	796
63	254	189	14	0	55	0	13	525
64	105	106	30	5	31	0	5	282
65	250	122	10	63	16	1	34	496
66	311	292	12	43	13	3	20	694
67	228	258	31	5	16	1	23	562
68	246	261	22	19	14	1	23	586
69	169	143	1	0	10	0	9	332
70	393	199	8	123	31	3	23	780

Contd....

Polling Station Level Election Results

Winner, Runner-up and 3rd Party Position & Winning Margin According to Polling Stations in Sira Assembly in Assembly Election (AE) under Chitradurga Parliamentary Constituency in Karnataka (2018)

Polling Station Number	Winner Party	Winner Votes (%)	Runner-up Party	Runner-up Votes (%)	Winning Margin Votes (%)	Third Party	Third Party Votes (%)	Other Votes (%)
71	IND (CMN)	229 (28.7)	JD(S)	219 (27.44)	10 (1.26)	INC	187 (23.43)	163 (20.43)
72	INC	452 (57.22)	JD(S)	261 (33.04)	191 (24.18)	BJP	27 (3.42)	50 (6.33)
73	IND (CMN)	444 (71.38)	JD(S)	63 (10.13)	381 (61.25)	INC	50 (8.04)	65 (10.45)
74	JD(S)	361 (47.94)	INC	226 (30.01)	135 (17.93)	IND (CMN)	94 (12.48)	72 (9.56)
75	IND (CMN)	236 (44.19)	INC	133 (24.91)	103 (19.28)	JD(S)	120 (22.47)	45 (8.43)
76	JD(S)	255 (51.62)	INC	200 (40.49)	55 (11.13)	BJP	12 (2.43)	27 (5.47)
77	JD(S)	373 (60.36)	INC	191 (30.91)	182 (29.45)	IND (CMN)	26 (4.21)	28 (4.53)
78	JD(S)	340 (35.38)	INC	271 (28.2)	69 (7.18)	IND (CMN)	263 (27.37)	87 (9.05)
79	JD(S)	303 (51.1)	INC	222 (37.44)	81 (13.66)	BJP	19 (3.2)	49 (8.26)
80	JD(S)	236 (40.41)	INC	214 (36.64)	22 (3.77)	IND (CMN)	56 (9.59)	78 (13.36)
81	INC	231 (68.75)	JD(S)	64 (19.05)	167 (49.7)	BJP	15 (4.46)	26 (7.74)
82	INC	494 (63.17)	JD(S)	150 (19.18)	344 (43.99)	IND (CMN)	65 (8.31)	73 (9.34)
83	INC	251 (69.92)	JD(S)	67 (18.66)	184 (51.26)	IND (CMN)	17 (4.74)	24 (6.69)
84	JD(S)	179 (61.09)	INC	97 (33.11)	82 (27.98)	BJP	9 (3.07)	8 (2.73)
85	JD(S)	325 (63.85)	INC	135 (26.52)	190 (37.33)	IND (CMG)	28 (5.5)	21 (4.13)
86	INC	137 (43.77)	JD(S)	132 (42.17)	5 (1.6)	IND (CMG)	15 (4.79)	29 (9.27)
87	JD(S)	255 (48.94)	INC	202 (38.77)	53 (10.17)	IND (CMG)	22 (4.22)	42 (8.06)
88	JD(S)	430 (47.15)	INC	166 (18.2)	264 (28.95)	IND (CMN)	155 (17)	161 (17.65)
89	JD(S)	163 (63.67)	INC	73 (28.52)	90 (35.15)	CPI	4 (1.56)	16 (6.25)
90	JD(S)	302 (47.56)	INC	283 (44.57)	19 (2.99)	BJP	28 (4.41)	22 (3.46)
91	IND (CMN)	234 (32.05)	INC	223 (30.55)	11 (1.5)	JD(S)	161 (22.05)	112 (15.34)
92	JD(S)	258 (48.13)	INC	132 (24.63)	126 (23.5)	IND (CMN)	110 (20.52)	36 (6.72)
93	JD(S)	224 (62.4)	INC	80 (22.28)	144 (40.12)	IND (CMG)	24 (6.69)	31 (8.64)
94	JD(S)	426 (50.3)	INC	342 (40.38)	84 (9.92)	IND (CMG)	20 (2.36)	59 (6.97)
95	JD(S)	349 (52.25)	INC	240 (35.93)	109 (16.32)	BJP	37 (5.54)	42 (6.29)
96	JD(S)	187 (45.5)	INC	172 (41.85)	15 (3.65)	BJP	16 (3.89)	36 (8.76)
97	JD(S)	395 (68.46)	INC	147 (25.48)	248 (42.98)	BJP	17 (2.95)	18 (3.12)
98	JD(S)	218 (47.7)	INC	127 (27.79)	91 (19.91)	IND (CMN)	73 (15.97)	39 (8.53)
99	JD(S)	350 (51.78)	INC	261 (38.61)	89 (13.17)	IND (CMN)	24 (3.55)	41 (6.07)
100	JD(S)	297 (58.93)	INC	149 (29.56)	148 (29.37)	BJP	46 (9.13)	12 (2.38)
101	JD(S)	411 (43.82)	INC	245 (26.12)	166 (17.7)	IND (CMN)	155 (16.52)	127 (13.54)
102	JD(S)	375 (66.84)	INC	143 (25.49)	232 (41.35)	IND (CMG)	15 (2.67)	28 (4.99)
103	JD(S)	572 (62.58)	INC	279 (30.53)	293 (32.05)	BJP	24 (2.63)	39 (4.27)
104	JD(S)	312 (42.22)	IND (CMN)	251 (33.96)	61 (8.26)	INC	79 (10.69)	97 (13.13)
105	JD(S)	281 (59.28)	INC	145 (30.59)	136 (28.69)	BJP	28 (5.91)	20 (4.22)

Contd....

Socio-Economic Amenities - Rural

Access to Education Facilities

Particulars	Number of Village (% of Population)				
	Available	Not Available	If Not Available (Distance of Nearest Facility)		
			A	B	C
Govt. Primary School	149 (98)	24 (2)	16 (1)	6 (1)	0 (0)
Private Primary School	7 (9)	166 (91)	0 (0)	0 (0)	0 (0)
Govt. Middle School	102 (85)	71 (15)	59 (13)	12 (2)	0 (0)
Private Middle School	6 (12)	167 (88)	0 (0)	0 (0)	0 (0)
Govt. Secondary School	35 (41)	138 (59)	73 (31)	55 (25)	9 (2)
Private Secondary School	5 (9)	168 (91)	0 (0)	0 (0)	0 (0)
Govt. Senior Secondary School	9 (13)	164 (87)	40 (22)	83 (39)	34 (20)
Private Senior Secondary School	3 (3)	170 (97)	1 (1)	2 (2)	2 (1)
Govt. Arts and Science Degree College	0 (0)	173 (100)	6 (2)	32 (24)	111 (60)
Private Arts and Science Degree College	1 (2)	172 (98)	6 (2)	7 (3)	10 (7)
Govt. Engineering College	0 (0)	173 (100)	0 (0)	0 (0)	0 (0)
Private Engineering College	0 (0)	173 (100)	0 (0)	0 (0)	173 (100)
Govt. Medicine College	0 (0)	173 (100)	0 (0)	0 (0)	0 (0)
Private Medicine College	0 (0)	173 (100)	8 (4)	24 (15)	141 (80)
Govt. Management Institute	0 (0)	173 (100)	0 (0)	0 (0)	0 (0)
Private Management Institute	0 (0)	173 (100)	1 (0)	5 (2)	164 (96)
Govt. Polytechnic	0 (0)	173 (100)	3 (2)	26 (19)	107 (57)
Private Polytechnic	0 (0)	173 (100)	1 (1)	5 (5)	31 (17)
Govt. Vocational Training School/ITI	1 (2)	172 (98)	6 (3)	31 (21)	96 (49)
Private Vocational Training School/ITI	0 (0)	173 (100)	6 (2)	18 (11)	15 (12)
Govt. Non Formal Training Centre	3 (8)	170 (92)	0 (0)	20 (12)	62 (29)
Private Non Formal Training Centre	0 (0)	173 (100)	4 (2)	21 (15)	63 (34)
Govt. School For Disabled	0 (0)	173 (100)	0 (0)	1 (1)	83 (43)
Private School For Disabled	0 (0)	173 (100)	1 (1)	0 (0)	88 (54)
Government Others	32 (50)	141 (50)	4 (1)	18 (7)	35 (9)
Private Others	0 (0)	173 (100)	4 (2)	21 (10)	59 (20)

Note : Distance A : Less than 5 km; B : Between 5-10 km; C : 10+ km.; Source : Data Analysis is based on 2011 Census.

DISCLAIMER

The Terms of Use and Disclaimer of Datanet India Private Limited (hereinafter referred to as "Datanet") for use of this analysis report of **Sira Assembly Constituency (Sira Vidhan Sabha) :-**

1. **Assembly Factbook™** is a Registered Trade Mark owned by Datanet.
2. All the maps are sketched and graphical representation only and have not been drawn to the scale and also not to represent the actual geographical area or boundary of the unit.
3. The data for the aforesaid analysis is based on authentic sources and has been culled from the various publications of Census, CSO and NSSO for district and block level data, various central and state government departments, Central & State Elections Commissions and the concerned Returning Officers' releases, Electoral Rolls, Election results and allied publications, internal assessment, surveys, estimates and analysis. Therefore, certain adjustment of data at micro level may have been done to arrive closer to the macro data.
4. Data have been provided on an "As Is" and "As AVAILABLE" basis
5. The colours shown in the maps or diagram and charts of a particular party, alliance or AC are indicative and do not represent them.
6. This publication which includes maps, sheets, graphs and data would be the property under copyright of Datanet only. The user may use these for its internal study, analysis and research purposes. It's public display, re-selling or any commercial uses by the user are not allowed.
7. Datanet has taken due care and caution in compilation and processing of data and allied information, but does not guarantee the accuracy, adequacy or completeness of any information/analysis and will be not responsible for any errors or omissions or for the results obtained from the use of such information/analysis.
8. All the contents for the publication have been culled from various authentic sources and Datanet reasonably believes such sources to be reliable, but does not make any representations, express or implied as to the accuracy or fitness of use of such information. The information or contents of the information/analysis do not constitute advice and should not be relied upon in making (or refraining from making) any decision. Any reliance placed upon the information provided by Datanet is the sole responsibility and strictly at the user's risk.
9. In no event will Datanet be liable for any damages (including, without limitation, damages for loss of business projects, or loss of profits) arising in contract, tort or otherwise from the use of or inability to use any of its contents, or from any action taken (or refrained from being taken) as a result of using the analysis or any of its contents. Datanet its directors, owners, editors, officials, employees, distributor and agents or any associate will not be liable for any errors in the information contained or any consequences arising from the use of the contents of the provided information/analysis.
10. If any provision of these terms and conditions is held invalid or illegal or unenforceable for any reason by any court of competent jurisdiction, such provision shall be severed and the remainder of provisions of the terms and conditions shall continue in full force and effect as if the Term of Use had been executed with the invalid, illegal or unenforceable provision eliminated.
11. If there are any discrepancies in the information provided, please bring it to attention of Datanet for suitable rectification measures.

**Buy Online This Complete Book At
Datanet India eBooks Store**

www.indiastatpublications.com

or go directly at

[http://www.indiastatpublications.com/
Assembly_factbook/Karnataka/Chitradurga/ Sira](http://www.indiastatpublications.com/Assembly_factbook/Karnataka/Chitradurga/Sira)

 **india**stat**elections**

ISBN : 978-93-87148-65-9

